

F.A.P. RTE.	SECTION	COUNTY	TOTAL SHEETS	SHEET NO.
577	DY-T-1	WILL	7	1
		ILLINOIS	CONTRACT NO. 60K74	

STATE OF ILLINOIS
DEPARTMENT OF TRANSPORTATION

DIVISION OF HIGHWAYS

**PROPOSED
HIGHWAY PLANS**

FAP ROUTE 577 (IL 171)
SECTION DY-T-1
AT THORNTON STREET
DRAINAGE IMPROVEMENT
WILL COUNTY
C-91-587-10

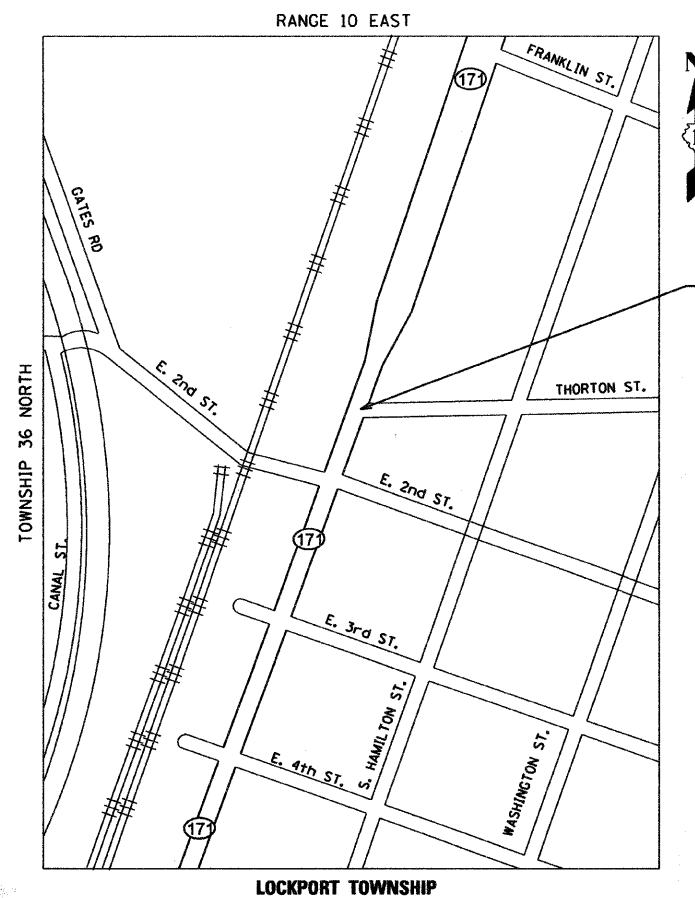
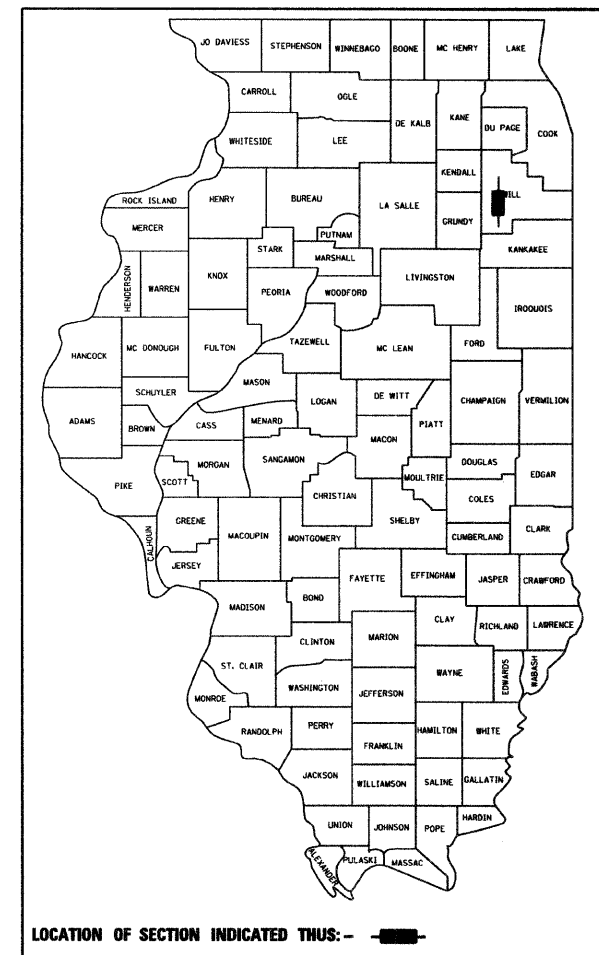
FOR INDEX OF SHEETS, SEE SHEET NO. 2

TRAFFIC DATA

EXISTING ADT = 14,600 TO 16,800 (2007)
SPEED LIMIT = 35 MPH

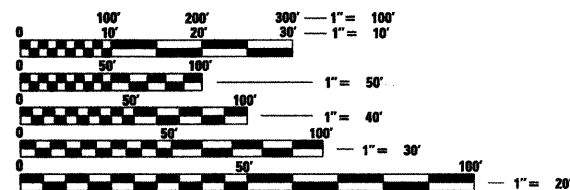
THE IMPROVEMENT IS LOCATED WITHIN
THE CITY OF LOCKPORT

D-91-587-10



PROJECT LOCATION
STA. 106+54.85 IL 171=
STA. 50+00 THORNTON ST.

Peter M. Johnston
4-26-10
REGISTERED PROFESSIONAL ENGINEER OF ILLINOIS
662-047647
11-30-11



FULL SIZE PLANS HAVE BEEN PREPARED USING STANDARD ENGINEERING SCALES. REDUCED SIZED PLANS WILL NOT CONFORM TO STANDARD SCALES. IN MAKING MEASUREMENTS ON REDUCED PLANS, THE ABOVE SCALES MAY BE USED.

J.U.L.I.E.
JOINT UTILITY LOCATION INFORMATION FOR EXCAVATION
1-800-892-0123
OR 814

PROJECT ENGINEER: PETER JOHNSTON (GRAEF) 773-399-0112
PROJECT MANAGER: KEN ENG (IDOT) 847-705-4247

CONTRACT NO. 60K74

GRAEF 8501 W. Higgins Road, Suite 280
Chicago, Illinois 60631
(773) 399-0112

STATE OF ILLINOIS
DEPARTMENT OF TRANSPORTATION
DIVISION OF HIGHWAYS

SUBMITTED APRIL 28, 2010

Deanna M. O'Keefe
DEPUTY DIRECTOR OF HIGHWAYS, REGION ENGINEER

June 25 2010
Scott E. Stitt P.E.
acting ENGINEER OF DESIGN AND ENVIRONMENT

June 25 2010
Christine M. Reed
DIRECTOR OF HIGHWAYS, CHIEF ENGINEER

PRINTED BY THE AUTHORITY
OF THE STATE OF ILLINOIS