


**NOTES:**

1. REMOVE AND REPLACE SIDEWALK IN WHOLE PANELS. A LENGTH OF 10 FEET IS ASSUMED AT ALL LOCATIONS.
2. FOLLOW IDOT DISTRICT ONE STANDARD TS-07 FOR DETECTOR LOOP INSTALLATION DETAILS FOR ROADWAY RESURFACING.
3. RESURFACING IS PAID FOR AS HOT-MIX ASPHALT SURFACE COURSE, MIX "D", N70, 2 1/2".
4. RESURFACING EXTENDS 10 FEET DOWN THE SIDE STREETS UNLESS OTHERWISE NOTED.

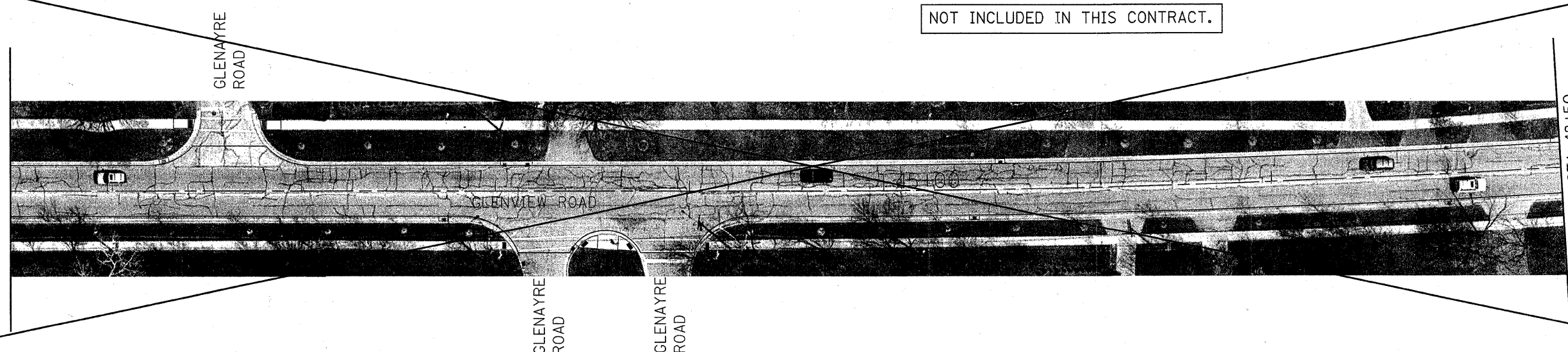
MATCHLINE STA 32+50  
SEE SHEET 1 OF 5



MATCHLINE STA 40+50  
SEE BELOW



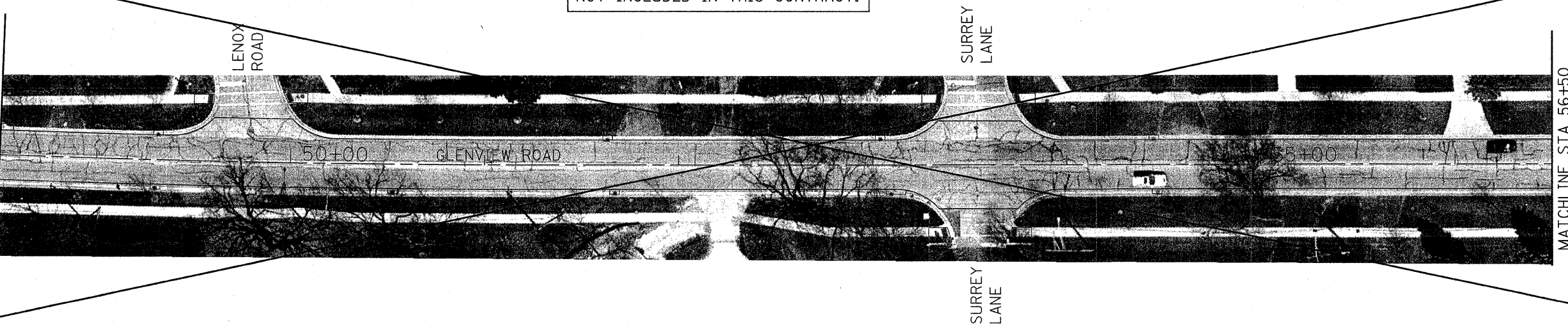
MATCHLINE STA 40+50  
SEE ABOVE



MATCHLINE STA 48+50  
SEE BELOW



MATCHLINE STA 48+50  
SEE ABOVE



MATCHLINE STA 56+50  
SEE SHEET 3 OF 5



PLOT DATE = #DATE#  
USER NAME = #USER#  
PLOT SCALE = #SCALE#  
FILE NAME = #FILE#

**Burns & McDonnell**  
1431 OPIUS PLACE, SUITE 400  
DOWNERS GROVE, IL 60515  
PHONE: (630) 724-3200  
FAX: (630) 724-3201  
WEB: WWW.BURNSMCD.COM

DESIGNED - RB	REVISED -	REVISED -
CHECKED - JMT	REVISED -	REVISED -
DRAWN - RB	REVISED -	REVISED -
CHECKED - 08/19/09	REVISED -	REVISED -

**VILLAGE OF GLENVIEW  
GLENVIEW ROAD RESURFACING  
PROJECT (EAST)**

**PROPOSED RESURFACING PLAN**  
SCALE: 1"=30'  
SHEET NO. 2 OF 5 SHEETS  
STA. 32+50.00 TO STA. 56+50.00

F.A.U. RTE.	SECTION	COUNTY	TOTAL SHEETS	SHEET NO.
1297	09-00173-00-RS	LAKE	18	6
FED. ROAD DIST. NO. [ILLINOIS] FED. AID PROJECT				
CONTRACT NO. 63361				