


LOCATION OF SECTION INDICATED THUS: - [black rectangle] -

STATE OF ILLINOIS
DEPARTMENT OF TRANSPORTATION

APPROVED May 7, 2010
Charles F. Tokarski
DUPAGE COUNTY DIVISION OF TRANSPORTATION, COUNTY ENGINEER

PASSED MAY 27, 2010
C. Hill
DISTRICT 1 ENGINEER OF LOCAL ROADS & STREETS

RELEASING FOR BID
BASED ON LIMITED
REVIEW MAY 27, 2010
Diane M. O'Keefe
DEPUTY DIRECTOR OF HIGHWAYS, REGION 1 ENGINEER

 BY: *Michael P. Kelly* DATE: APRIL 26, 2010
HDR ENGINEERING, INC.
LICENSE EXPIRES NOV. 30, 2011

**PRINTED BY THE AUTHORITY
OF THE STATE OF ILLINOIS**

STATE OF ILLINOIS

DEPARTMENT OF TRANSPORTATION

DIVISION OF HIGHWAYS

**PLANS FOR PROPOSED
FEDERAL AID HIGHWAY**

**FAU ROUTE 2674 (COUNTY HIGHWAY 8 - MADISON STREET)
FROM HIGH GROVE BOULEVARD TO 55th STREET
BIKE PATH**

**SECTION 07-00001-10-BT
PROJECT HPP-1756(100)
JOB NO: C-91-356-10
DUPAGE COUNTY**

INDEX OF SHEETS

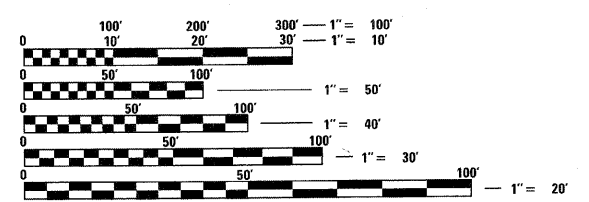
SHEET NO.	DESCRIPTION
1	TITLE SHEET/INDEX
2	GENERAL NOTES, DESIGN STANDARDS
3-4	SUMMARY OF QUANTITIES
5	TYPICAL SECTIONS
6-8	PLAN SHEETS
9	EROSION CONTROL PLAN
10-14	DETAIL SHEETS
15-24	CROSS SECTIONS

IDOT HIGHWAY STANDARDS USED

000001-05	STANDARD SYMBOLS, ABBREVIATIONS, AND PATTERNS
280001-05	TEMPORARY EROSION CONTROL SYSTEMS
424001-05	CURB RAMPS FOR SIDEWALKS
602001-01	CATCH BASIN TYPE A
602301-02	INLET, TYPE A
604001-03	FRAMES AND LIDS, TYPE 1
604036-02	GRATE, TYPE 8
606001-04	CONCRETE CURB & COMBINATION CURB & GUTTER
701501-05	URBAN LANE CLOSURE, 2L, 2W, UNDIVIDED
701502-03	URBAN Ln CLOSURE, 2L, 2W BIDIRECT LEFT TURN LN.
701701-06	URBAN LANE CLOSURE, MULTILANE INTERSECTION
701801-04	LANE CLOSURE MULTILANE 1W OR 2W CROSSWALK OR SIDEWALK CLOSURE
701901-01	TRAFFIC CONTROL DEVICES
780001-02	TYPICAL PAVEMENT MARKINGS
602601-02	PRECAST REINFORCED CONCRETE FLAT SLAB TOP

IDOT DISTRICT ONE DETAILS

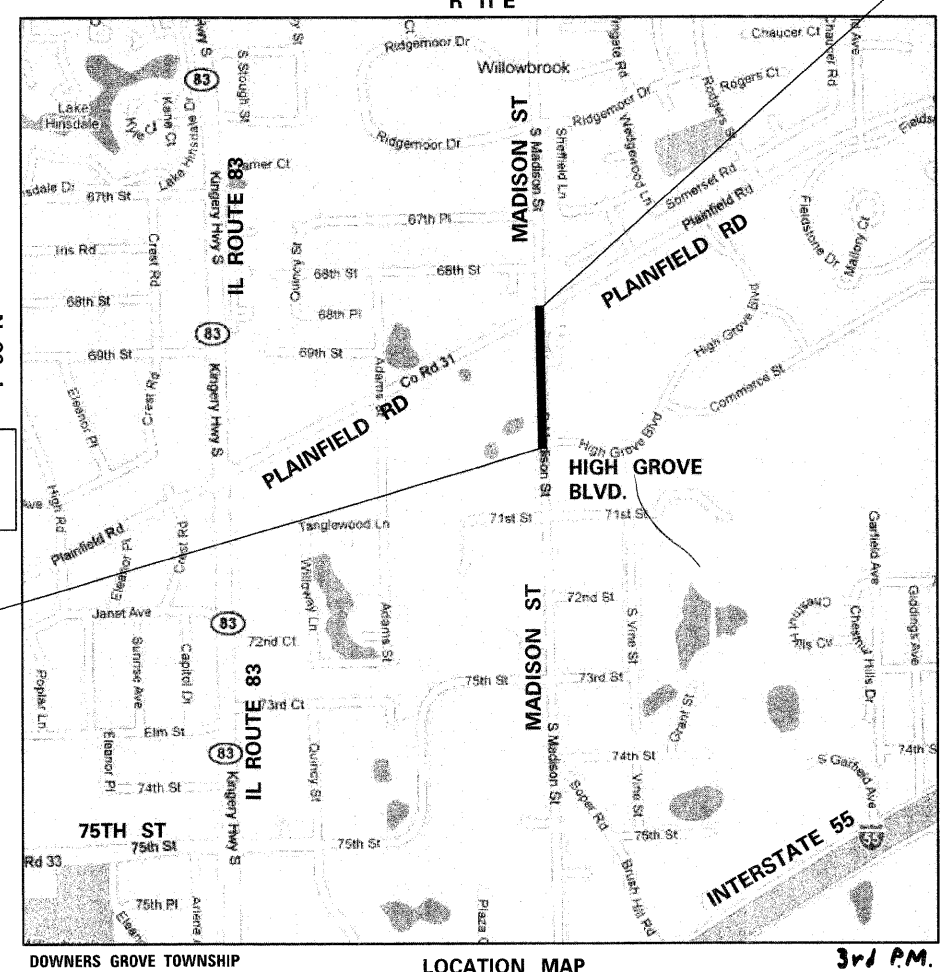
BD-24	CURB OR CURB AND GUTTER REMOVAL AND REPLACEMENT
BD-36	FIRE HYDRANT TO BE MOVED
TC-10	TRAFFIC CONTROL AND PROTECTION FOR SIDE ROADS, INTERSECTIONS & DRIVEWAYS
TC-13	DISTRICT 1 TYPICAL PAVEMENT MARKINGS



FULL SIZE PLANS HAVE BEEN PREPARED USING STANDARD ENGINEERING SCALES. REDUCED SIZED PLANS WILL NOT CONFORM TO STANDARD SCALES. IN MAKING MEASUREMENTS ON REDUCED PLANS, THE ABOVE SCALES MAY BE USED.

J.U.L.I.E.
JOINT UTILITY LOCATION INFORMATION FOR EXCAVATION
1-800-892-0123 OR 811

PLANS PREPARED BY
HDR ENGINEERING INC.
FOR
DUPAGE COUNTY DIVISION OF TRANSPORTATION
CHARLES F. TOKARSKI P.E., COUNTY ENGINEER
PROJECT MANAGER: MICHAEL KELLY, P.E. (312) 443-4909



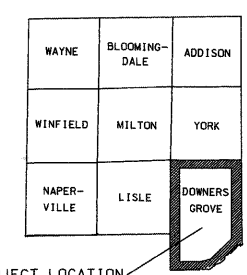
THE PROJECT IS LOCATED IN THE VILLAGE OF WILLOWBROOK AND THE VILLAGE OF BURR RIDGE.

BEGIN PROJECT STA. 9+97.09
MADISON STREET

END PROJECT STA. 19+74.81
MADISON STREET



DESIGN DESIGNATION
URBAN COLLECTOR
ADT: 11,500
YEAR: 2008
POSTED SPEED LIMIT
40 MPH



PROJECT LOCATION
DUPAGE COUNTY

GROSS LENGTH OF PROJECT = 977.72 FT. = 0.19 MI.
NET LENGTH OF PROJECT = 977.72 FT. = 0.19 MI.

DATE	BY	REVISION

DATE	BY	REVISION

FIELD ENGINEER: MARILYN SOLOMON, P.E. (847)705-4407