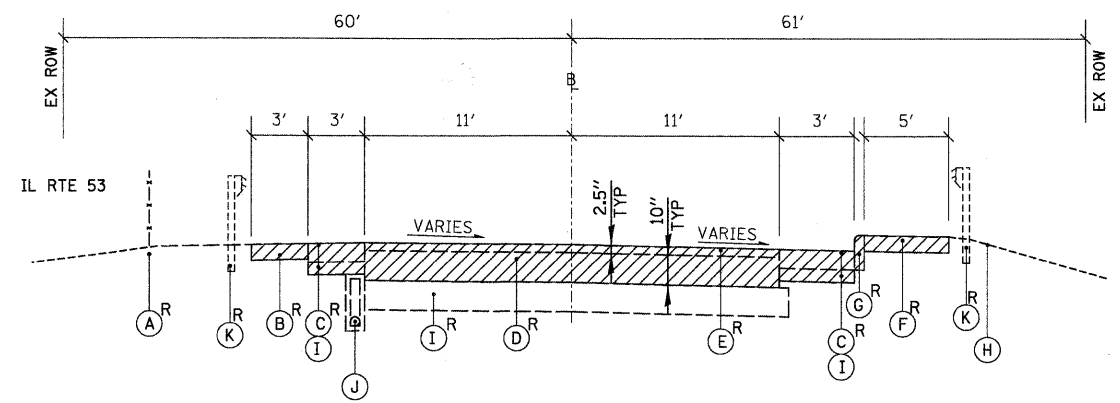
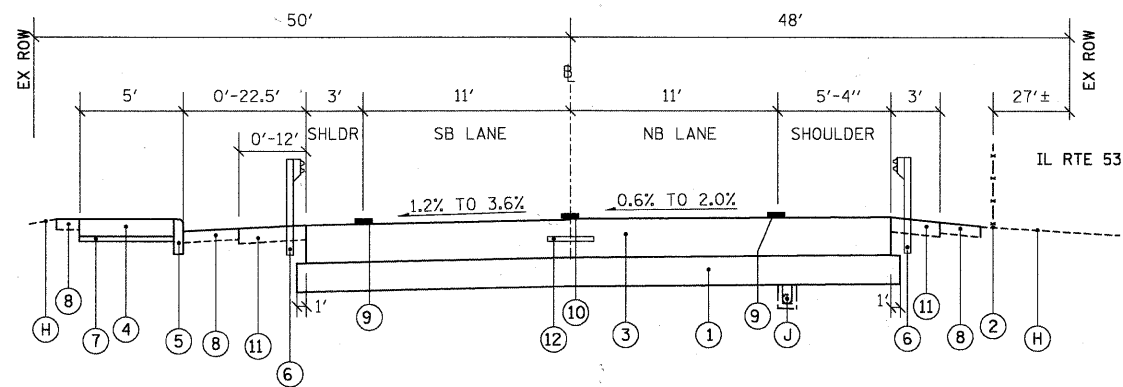


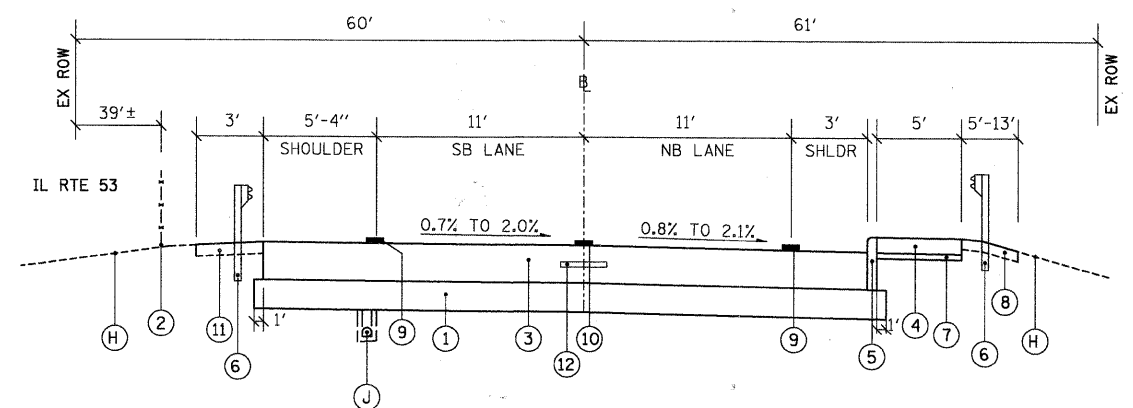
EXISTING TYPICAL SECTION
FAU 2592 (WEST FRONTAGE ROAD IL RTE 53)
 STA 10+89.56 TO STA 11+49.56
 [BRIDGE STA 11+49.56 TO STA 12+33.22 SEE STRUCTURAL SHEETS FOR INFORMATION]
 STA 12+33.22 TO STA 12+93.22



EXISTING TYPICAL SECTION
FAU 2594 (EAST FRONTAGE ROAD IL RTE 53)
 STA 20+89.50 TO STA 21+49.50
 [BRIDGE STA 21+49.50 TO STA 22+12.76 SEE STRUCTURAL SHEETS FOR INFORMATION]
 STA 22+12.76 TO STA 22+72.76



PROPOSED TYPICAL SECTION
FAU 2592 (WEST FRONTAGE ROAD IL RTE 53)
 STA 10+89.56 TO STA 11+13.56
 [BRIDGE STA 11+13.56 TO STA 12+69.22 SEE STRUCTURAL SHEETS FOR INFORMATION]
 STA 12+69.22 TO STA 12+93.22



PROPOSED TYPICAL SECTION
FAU 2594 (EAST FRONTAGE ROAD IL RTE 53)
 STA 20+89.50 TO STA 21+13.50
 [BRIDGE STA 21+13.50 TO STA 22+48.76 SEE STRUCTURAL SHEETS FOR INFORMATION]
 STA 22+48.76 TO STA 22+72.76

LEGEND:

- (A) EXISTING FENCE
- (B) EXISTING AGGERGATE SHOULDER
- (C) EXISTING HMA SHOULDER
- (D) EXISTING CONCRETE PAVEMENT
- (E) EXISTING HMA OVERLAY
- (F) EXISTING SIDEWALK
- (G) EXISTING CONCRETE CURB
- (H) EXISTING GROUND
- (I) EXISTING AGGREGATE BASE
- (J) EXISTING PIPE UNDERDRAIN
- (K) EXISTING GUARDRAIL
- /// , R = REMOVAL
- NOTE: AGGREGATE REMOVAL PAID FOR AS "EARTH EXCAVATION."
- (1) AGGREGATE SUBGRADE, 12"
- (2) CHAIN LINK FENCE, 6'
- (3) PORTLAND CEMENT CONCRETE PAVEMENT 11 1/2"
- (4) PORTLAND CEMENT CONCRETE SIDEWALK, 5"
- (5) CONCRETE CURB, TYPE B
- (6) STEEL PLATE BEAM GUARDRAIL, TYPE A AND TERMINALS
- (7) AGGREGATE BASE COURSE, TYPE A, 2"
- (8) LANDSCAPE RESTORATION
EROSION CONTROL BLANKET
SEEDING, CLASS 2A
FERTILIZER
TOPSOIL FURNISH AND PLACE, 4"
- (9) POLYUREA PAVEMENT MARKING TYPE I - LINE 4" (WHITE)
- (10) POLYUREA PAVEMENT MARKING TYPE I - LINE 4" (YELLOW: 10' DASH, 30' SKIP)
- (11) AGGREGATE SHOULDERS, TYPE A 6"
- (12) TIE BARS AND DOWEL BAR PER HIGHWAY STD 210101 (INCLUDED IN THE COST OF PCC PVMT 11.5")

CHRISTOPHER B. BURKE ENGINEERING, LTD.
 9575 W. Higgins Road, Suite 600
 Rosemont, Illinois 60018
 (847) 823-0500



FILE NAME =	USER NAME = MCZUPOWS	DESIGNED - RCB	REVISED -
ms:\rollingmeadows\98361br86\civil\TYP-98361BR86.SHT	61BR86_01.SHT	DRAWN - PMM	REVISED -
PLOT SCALE = 1'		CHECKED - JGS	REVISED -
PLOT DATE = 5/11/2010		DATE - 5/10/2010	REVISED -

STATE OF ILLINOIS
DEPARTMENT OF TRANSPORTATION

F.A.U. 2592 AND F.A.U. 2594
TYPICAL SECTIONS

SCALE: N.T.S. SHEET NO. OF SHEETS STA. TO STA.

F.A.U. RTE. 2592 & 2594	SECTION 04-00091-00-BR	COUNTY COOK	TOTAL SHEETS 50	SHEET NO. 4
CONTRACT NO. 63471				
FED. ROAD DIST. NO. 1 [ILLINOIS] FED. AID PROJECT				