

PLAN	SURVEYED	DATE
	PLOTTED	
	CHECKED	
	BY	
	NO. OF WAYS CHECKED	
	NOTE BOOK NO.	
	CADD FILE NAME	

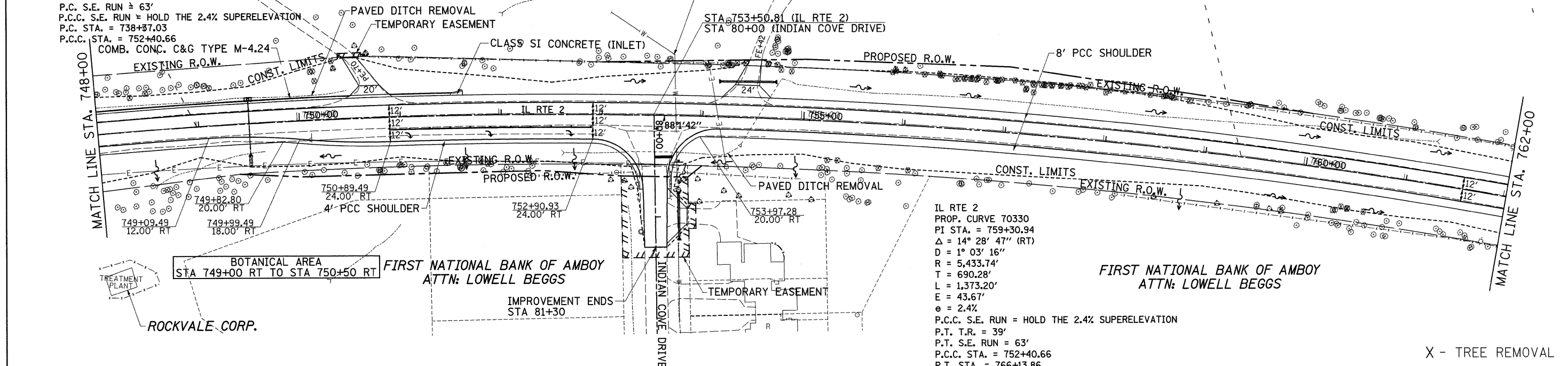

PROFILE	SURVEYED	DATE
	PLOTTED	
	CHECKED	
	BY	
	NO. OF WAYS CHECKED	
	NOTE BOOK NO.	
	STRUCTURE NOTATIONS CHECKED	

IL RTE 2
 PROP. CURVE 73230
 PI STA. = 745+42.65
 $\Delta = 14^\circ 33' 39''$ (RT)
 $D = 1^\circ 02' 15''$
 $R = 5,523.11'$
 $T = 705.61'$
 $L = 1,403.62'$
 $E = 44.89'$
 $e = 2.4\%$
 P.C. T.R. = 39'
 P.C. S.E. RUN = 63'
 P.C.C. S.E. RUN = HOLD THE 2.4% SUPERELEVATION
 P.C. STA. = 738+37.03
 P.C.C. STA. = 752+40.66
 COMB. CONC. C&G TYPE M-4.24

CHICAGO TITLE LAND TRUST CO.

BOTANICAL AREA
 STA 741+00 LT TO STA 750+50 LT

FIRST NATIONAL BANK OF AMBOY

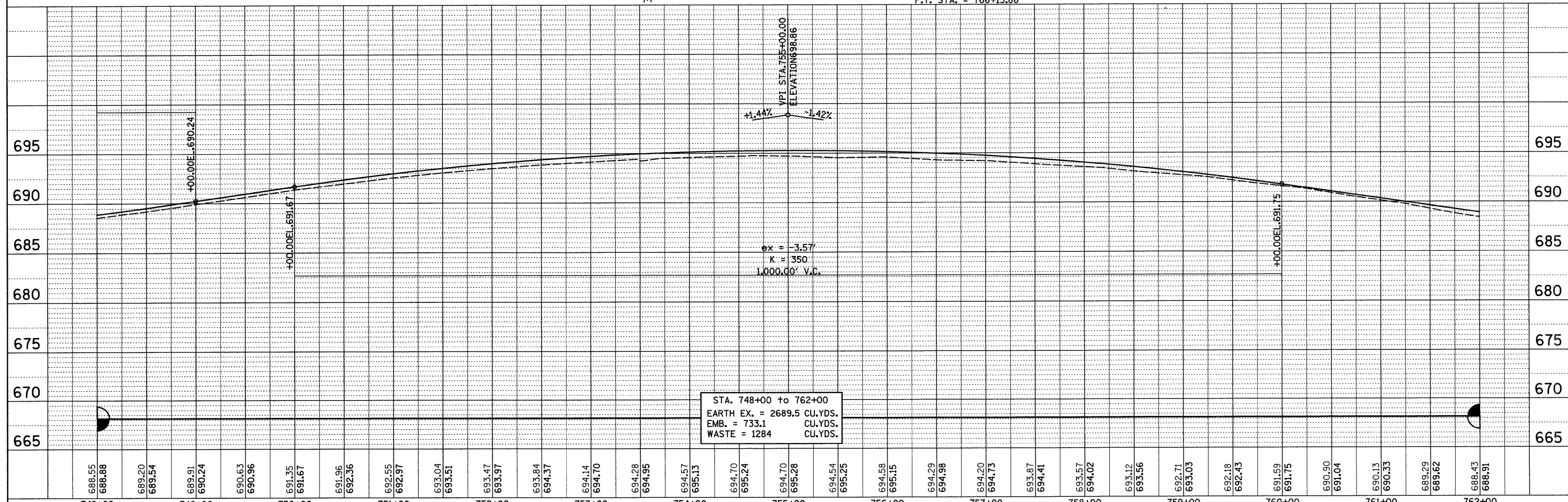


TREATMENT PLANT
 ROCKVALE CORP.

BOTANICAL AREA
 STA 749+00 RT TO STA 750+50 RT
 FIRST NATIONAL BANK OF AMBOY
 ATTN: LOWELL BEGGS

IL RTE 2
 PROP. CURVE 70330
 PI STA. = 759+30.94
 $\Delta = 14^\circ 28' 47''$ (RT)
 $D = 1^\circ 03' 16''$
 $R = 5,433.74'$
 $L = 1,373.20'$
 $E = 43.67'$
 $e = 2.4\%$
 P.C.C. S.E. RUN = HOLD THE 2.4% SUPERELEVATION
 P.T. T.R. = 39'
 P.T. S.E. RUN = 63'
 P.C.C. STA. = 752+40.66
 P.T. STA. = 766+13.86

X - TREE REMOVAL



FILE NAME =	USER NAME = grantpm	DESIGNED -	REVISED -
ca:\pw\work\K\PWIDOT\GRANTPM\dms31213\00660\p1n1.dgn		DRAWN -	REVISED -
		CHECKED -	REVISED -
		DATE -	REVISED -
PLOT SCALE = 50.0000' / IN.			
PLOT DATE = Tue Mar 30 11:42:49 2010			

STATE OF ILLINOIS
 DEPARTMENT OF TRANSPORTATION

IL 2

F.A.P. RTE.	SECTION	COUNTY	TOTAL SHEETS	SHEET NO.
742	37R-4	OGLE	867	94
CONTRACT NO. 64E17				
FED. ROAD DIST. NO. ILLINOIS FED. AID PROJECT				

SCALE: SHEET NO. OF SHEETS STA. TO STA.