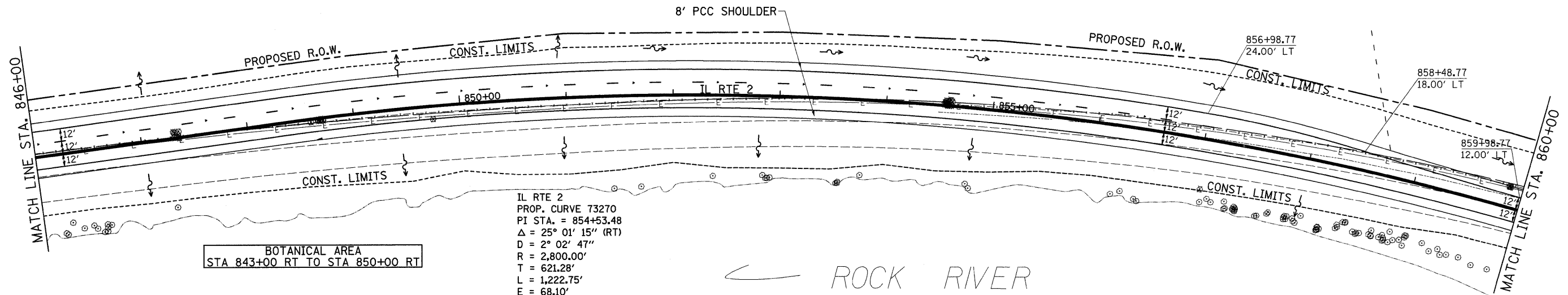




PLAN	SURVEYED	DATE
	PLOTTED	
	GRADES CHECKED	
	STRUCTURE NOTATIONS CHECKED	
	NOTE BOOK NO.	
	CADD FILE NAME	

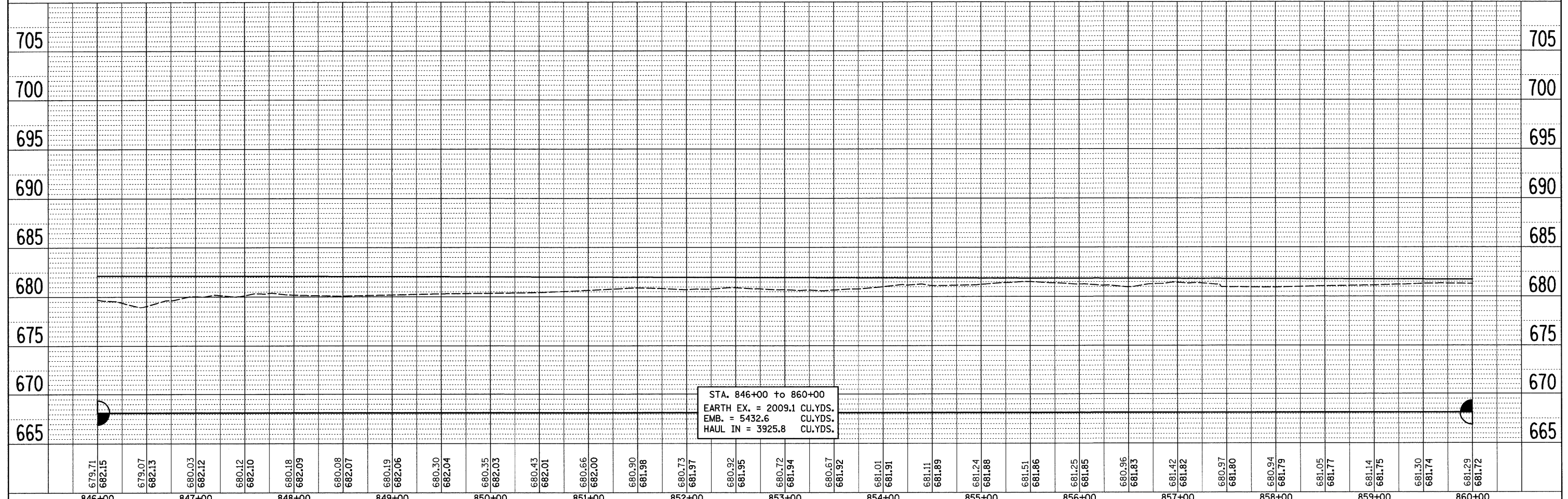

PROFILE	SURVEYED	DATE
	PLOTTED	
	GRADES CHECKED	
	STRUCTURE NOTATIONS CHECKED	
	NOTE BOOK NO.	
	CADD FILE NAME	



IL RTE 2
 PROP. CURVE 73270
 PI STA. = 854+53.48
 $\Delta = 25^\circ 01' 15''$ (RT)
 $D = 2^\circ 02' 47''$
 $R = 2,800.00'$
 $T = 621.28'$
 $L = 1,222.75'$
 $E = 68.10'$
 $e = 4.1\%$
 P.C. T.R. = 58'
 P.C. S.E. RUN = 159'
 P.T. T.R. = 38'
 P.T. S.E. RUN = 105'
 P.C. STA. = 848+32.20
 P.T. STA. = 860+54.95

BOTANICAL AREA
 STA 843+00 RT TO STA 850+00 RT

← ROCK RIVER



FILE NAME =	USER NAME = grantpm	DESIGNED -	REVISED -	STATE OF ILLINOIS DEPARTMENT OF TRANSPORTATION	IL 2	F.A.P. RTE. 742	SECTION 37R-4	COUNTY OGLE	TOTAL SHEETS 867	SHEET NO. 101
CONTRACT NO. 64E17	SCALE:	SHEET NO. OF SHEETS	STA. TO STA.			FED. ROAD DIST. NO.	ILLINOIS FED. AID PROJECT			
PLOT SCALE = 50.0000' / IN.	CHECKED -	REVISED -								
PLOT DATE = Tue Mar 30 11:40:18 2010	DATE -	REVISED -								