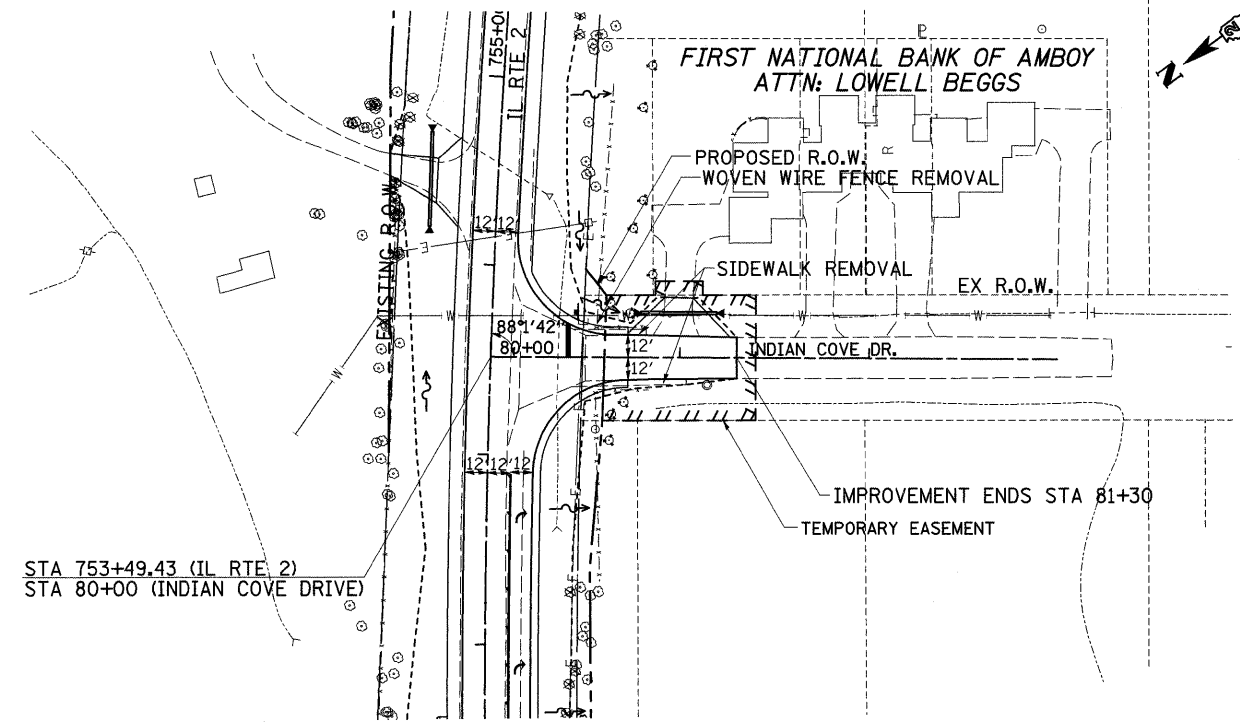
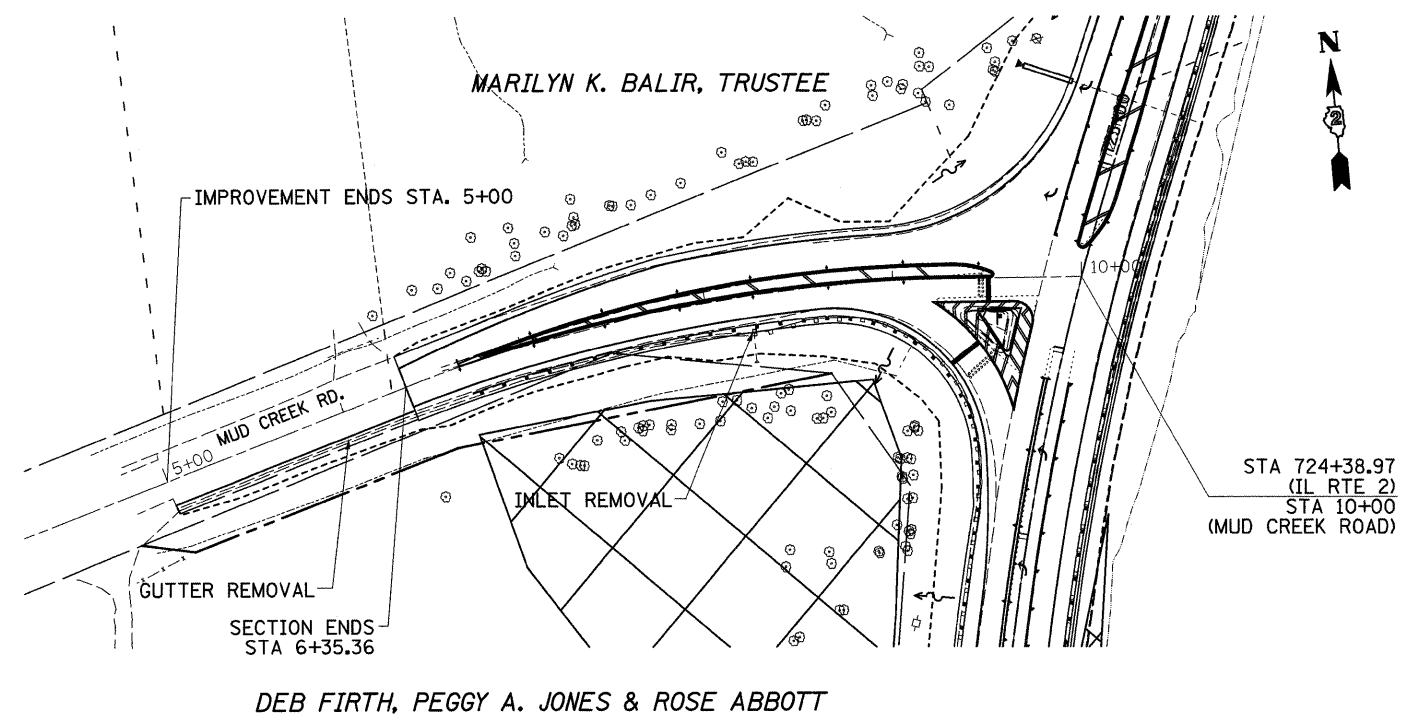


MUD CREEK RD.

INDIAN COVE DR.

PLAN	SURVEYED	DATE
NOTE BOOK	PLOTTED	BY
NO.	GRADES CHECKED	
	STRUCTURE NOTATIONS CHECKED	
	CADD FILE NAME	

PROFILE	SURVEYED	DATE
NOTE BOOK	PLOTTED	BY
NO.	GRADES CHECKED	
	STRUCTURE NOTATIONS CHECKED	

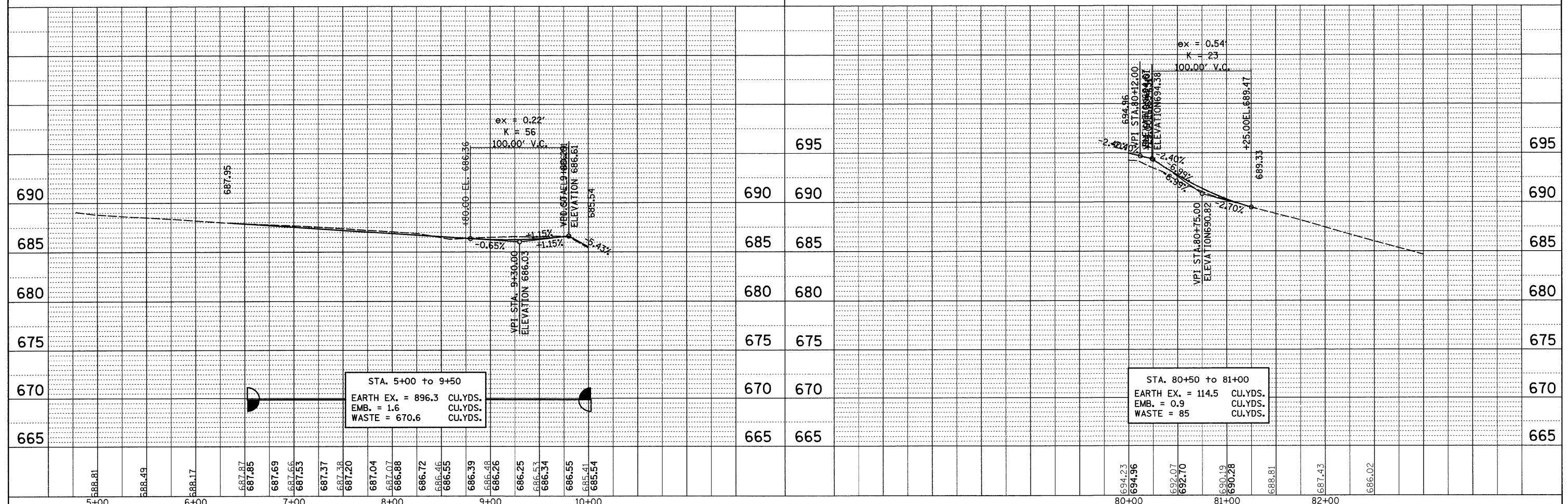


DEB FIRTH, PEGGY A. JONES & ROSE ABBOTT

FIRST NATIONAL BANK OF AMBOY
ATTN: LOWELL BEGGS

X - TREE REMOVAL

X - TREE REMOVAL



FILE NAME =	USER NAME = grantpm	DESIGNED -	REVISED -	STATE OF ILLINOIS DEPARTMENT OF TRANSPORTATION	MUDD CREEK RD./INDIAN COVE DR.	F.A.P. RTE. 742	SECTION 37R-4	COUNTY OGLE	TOTAL SHEETS 867	SHEET NO. 117
cr:\pwwork\p\WIDOT\GRANTPM\dms31213\d06606.pln3.dgn		DRAWN -	REVISED -	SCALE: SHEET NO. OF SHEETS STA. TO STA.		FED. ROAD DIST. NO.	ILLINOIS FED. AID PROJECT	CONTRACT NO. 64E17		
PLOT SCALE = 50.0000' / IN.		CHECKED -	REVISED -							
PLOT DATE = Tue Mar 30 11:36:57 2010		DATE -	REVISED -							