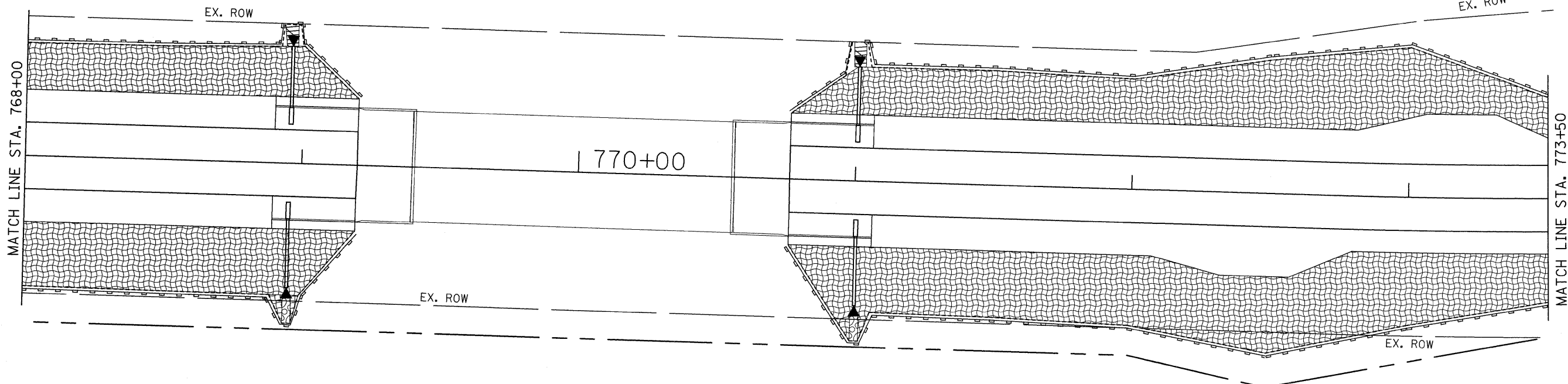


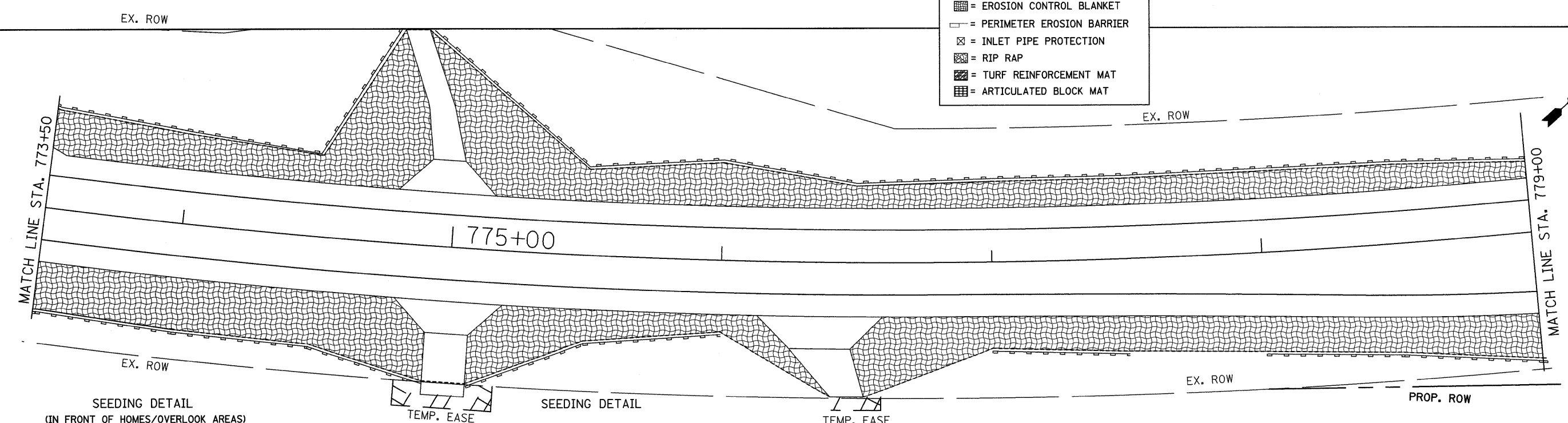


EROSION CONTROL DETAILS

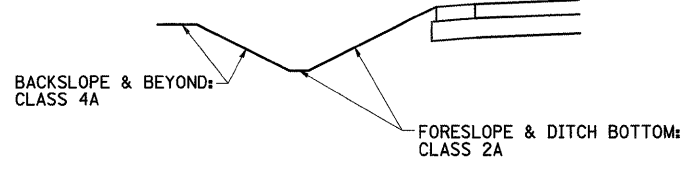
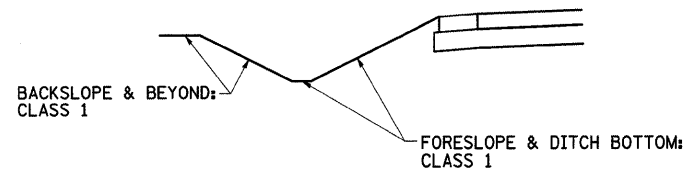


- = SEEDING OR SOD
- = TEMPORARY DITCH CHECKS
- = EROSION CONTROL BLANKET
- = PERIMETER EROSION BARRIER
- = INLET PIPE PROTECTION
- = RIP RAP
- = TURF REINFORCEMENT MAT
- = ARTICULATED BLOCK MAT



SEEDING DETAIL
(IN FRONT OF HOMES/OVERLOOK AREAS)

SEEDING DETAIL



FILE NAME =	USER NAME = grantpm	DESIGNED -	REVISED -	STATE OF ILLINOIS DEPARTMENT OF TRANSPORTATION	EROSION CONTROL DETAILS	F.A.P. RTE.	SECTION	COUNTY	TOTAL SHEETS	SHEET NO.
os\pwwork\VPWIDOT\GRANTPM\dms31213\086628eros.dgn	28eros.dgn	DRAWN -	REVISED -			742	37R-4	OGLE	867	275
PLOT SCALE = 20.0000' / IN.	CHECKED -	REVISED -	REVISED -			CONTRACT NO. 64E17				
PLOT DATE = Tue Mar 30 10:46:17 2010	DATE -	REVISED -	REVISED -			FED. ROAD DIST. NO. ILLINOIS FED. AID PROJECT				