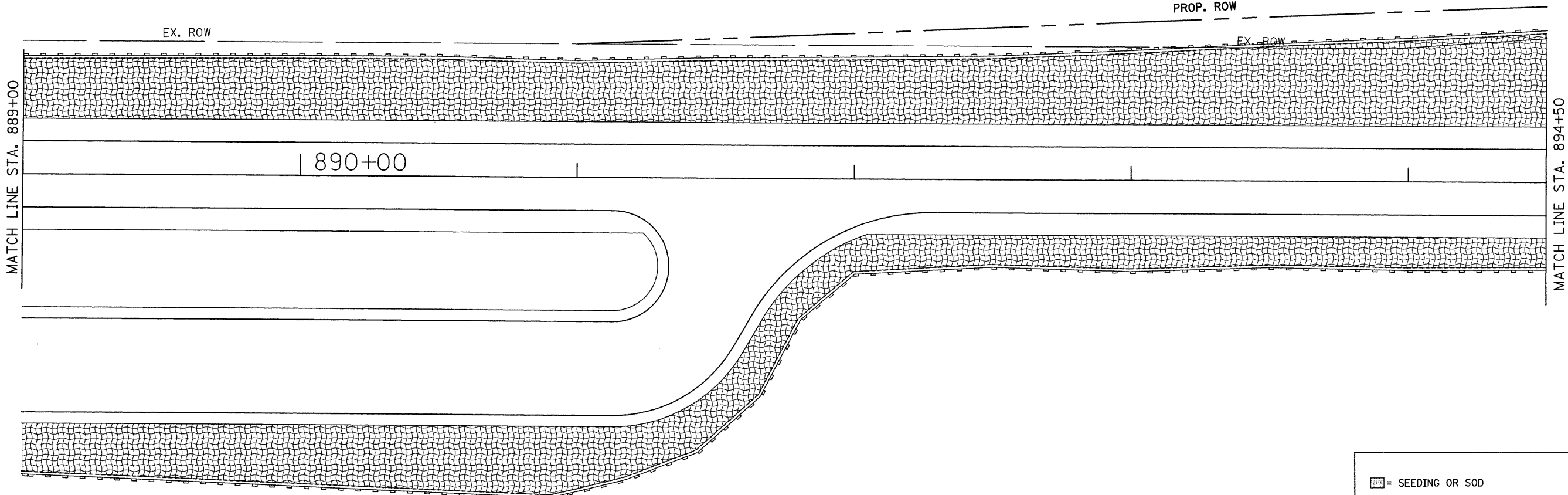


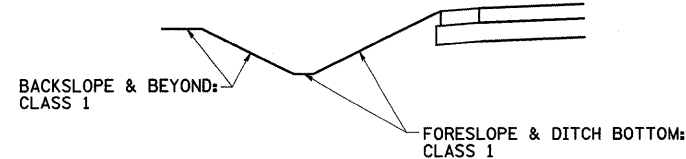
EROSION CONTROL DETAILS



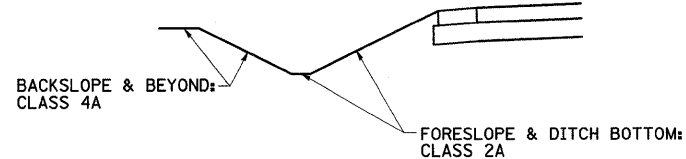
MATCH LINE STA. 889+00

MATCH LINE STA. 894+50

SEEDING DETAIL
(IN FRONT OF HOMES/OVERLOOK AREAS)



SEEDING DETAIL



- ▣ = SEEDING OR SOD
- ⊕ = TEMPORARY DITCH CHECKS
- ▤ = EROSION CONTROL BLANKET
- ▭ = PERIMETER EROSION BARRIER
- ⊗ = INLET PIPE PROTECTION
- ▨ = RIP RAP
- ▩ = TURF REINFORCEMENT MAT
- ▧ = ARTICULATED BLOCK MAT

FILE NAME =	USER NAME = grantpm	DESIGNED -	REVISED -	STATE OF ILLINOIS DEPARTMENT OF TRANSPORTATION	EROSION CONTROL DETAILS	F.A.P. RTE.	SECTION	COUNTY	TOTAL SHEETS	SHEET NO.
ct:\pw_work\PWIDOT\GRANTPM\dms31213\066206eros.dgn		DRAWN -	REVISED -			742	37R-4	OGLE	867	289
PLOT SCALE = 20.0000' / IN.		CHECKED -	REVISED -			CONTRACT NO. 64E17				
PLOT DATE = Tue Mar 30 10:49:19 2010		DATE -	REVISED -			SCALE:		SHEET NO. OF SHEETS STA. TO STA.		FED. ROAD DIST. NO. ILLINOIS FED. AID PROJECT