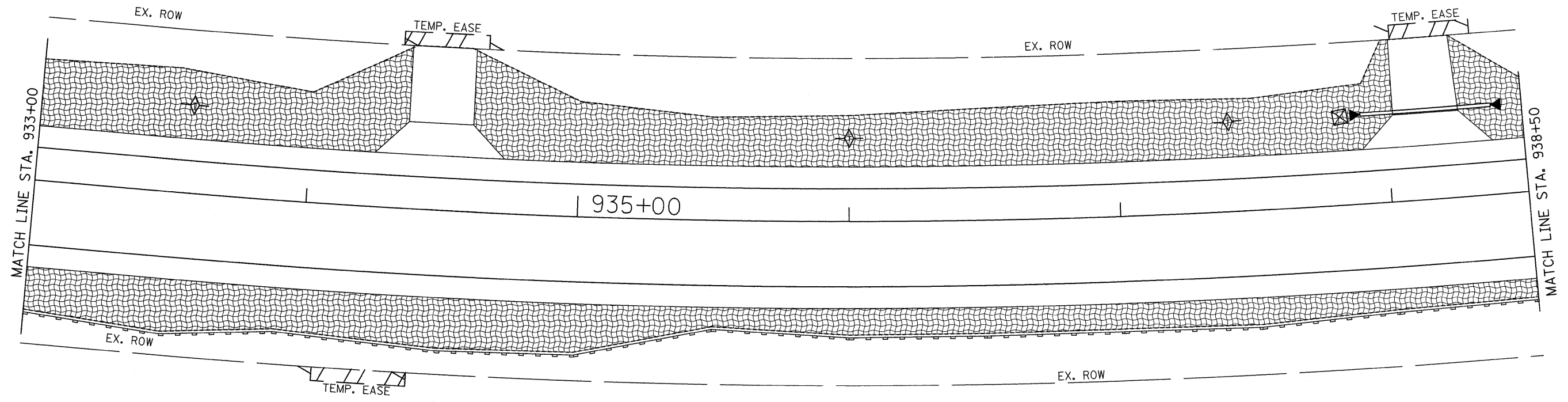

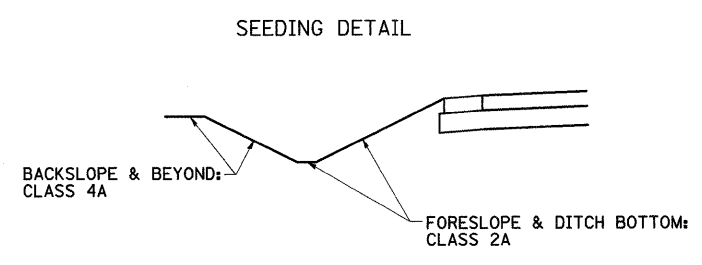
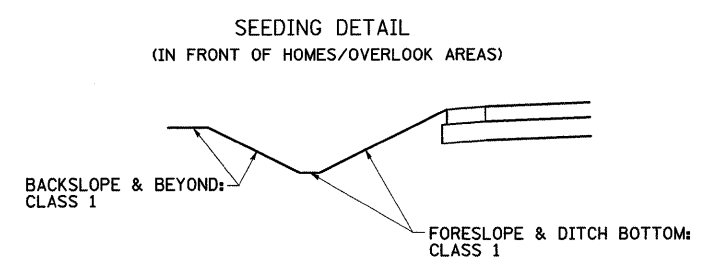


# EROSION CONTROL DETAILS



- = SEEDING OR SOD
- = TEMPORARY DITCH CHECKS
- = EROSION CONTROL BLANKET
- = PERIMETER EROSION BARRIER
- = INLET PIPE PROTECTION
- = RIP RAP
- = TURF REINFORCEMENT MAT
- = ARTICULATED BLOCK MAT



FILE NAME =	USER NAME = grantpm	DESIGNED -	REVISED -	<b>STATE OF ILLINOIS DEPARTMENT OF TRANSPORTATION</b>	<b>EROSION CONTROL DETAILS</b>	F.A.P. RTE.	SECTION	COUNTY	TOTAL SHEETS	SHEET NO.	
ct\pw_work\PWIDOT\GRANTPM\dms31213\vd066208eros.dgn	PLOT SCALE = 20.0000' / IN.	DRAWN -	REVISED -			742	37R-4	OGLE	867	297	
PLOT DATE = Tue Mar 30 10:49:41 2010	DATE -	CHECKED -	REVISED -			CONTRACT NO. 64E17					
		DATE -	REVISED -			SCALE:	SHEET NO. OF SHEETS	STA. TO STA.	FED. ROAD DIST. NO. ILLINOIS FED. AID PROJECT		