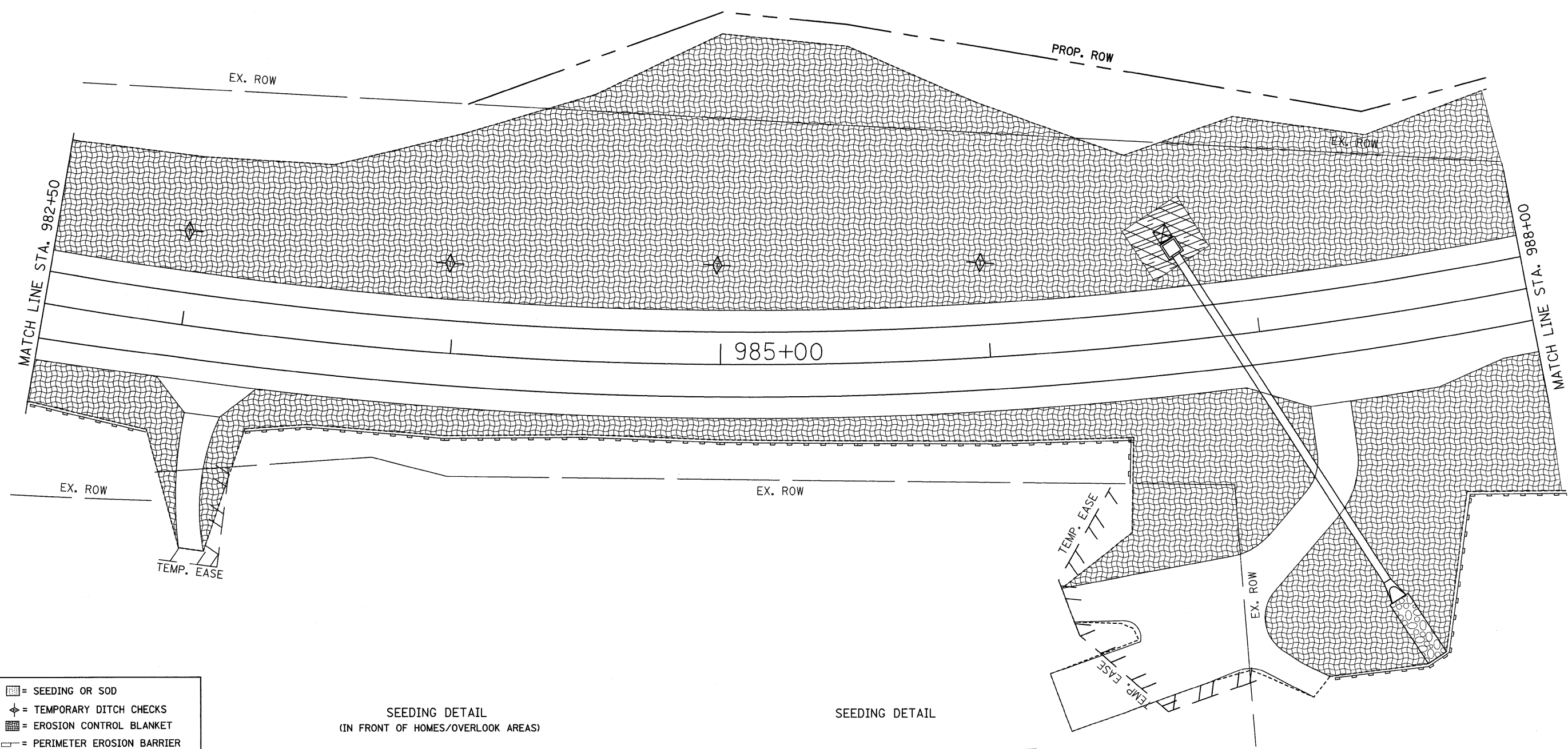
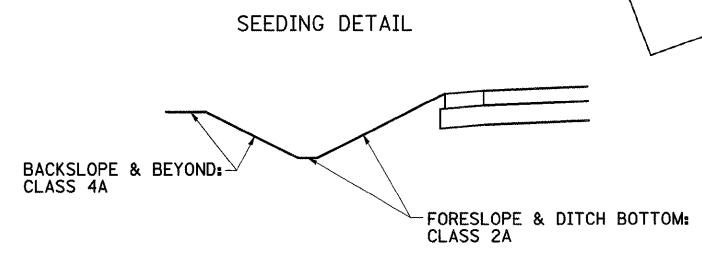
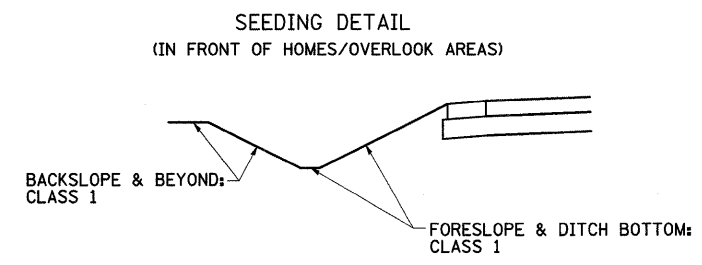


# EROSION CONTROL DETAILS



- = SEEDING OR SOD
- = TEMPORARY DITCH CHECKS
- = EROSION CONTROL BLANKET
- = PERIMETER EROSION BARRIER
- = INLET PIPE PROTECTION
- = RIP RAP
- = TURF REINFORCEMENT MAT
- = ARTICULATED BLOCK MAT



FILE NAME =	USER NAME = cushmanbw	DESIGNED -	REVISED -	<b>STATE OF ILLINOIS</b>	<b>EROSION CONTROL DETAILS</b>	F.A.P. RTE.	SECTION	COUNTY	TOTAL SHEETS	SHEET NO.
cr\pw_work\PWIDOT\CUSHMANBW\dms31213\d6688eros.dgn		DRAWN -	REVISED -	<b>DEPARTMENT OF TRANSPORTATION</b>		742	37R-4	OGLE	867	306
	PLOT SCALE = 20,0000' / IN.	CHECKED -	REVISED -							CONTRACT NO. 64E17
	PLOT DATE = Wed Apr 07 11:48:02 2010	DATE -	REVISED -		SCALE:		SHEET NO. OF SHEETS	STA. TO STA.		FED. ROAD DIST. NO. ILLINOIS FED. AID PROJECT