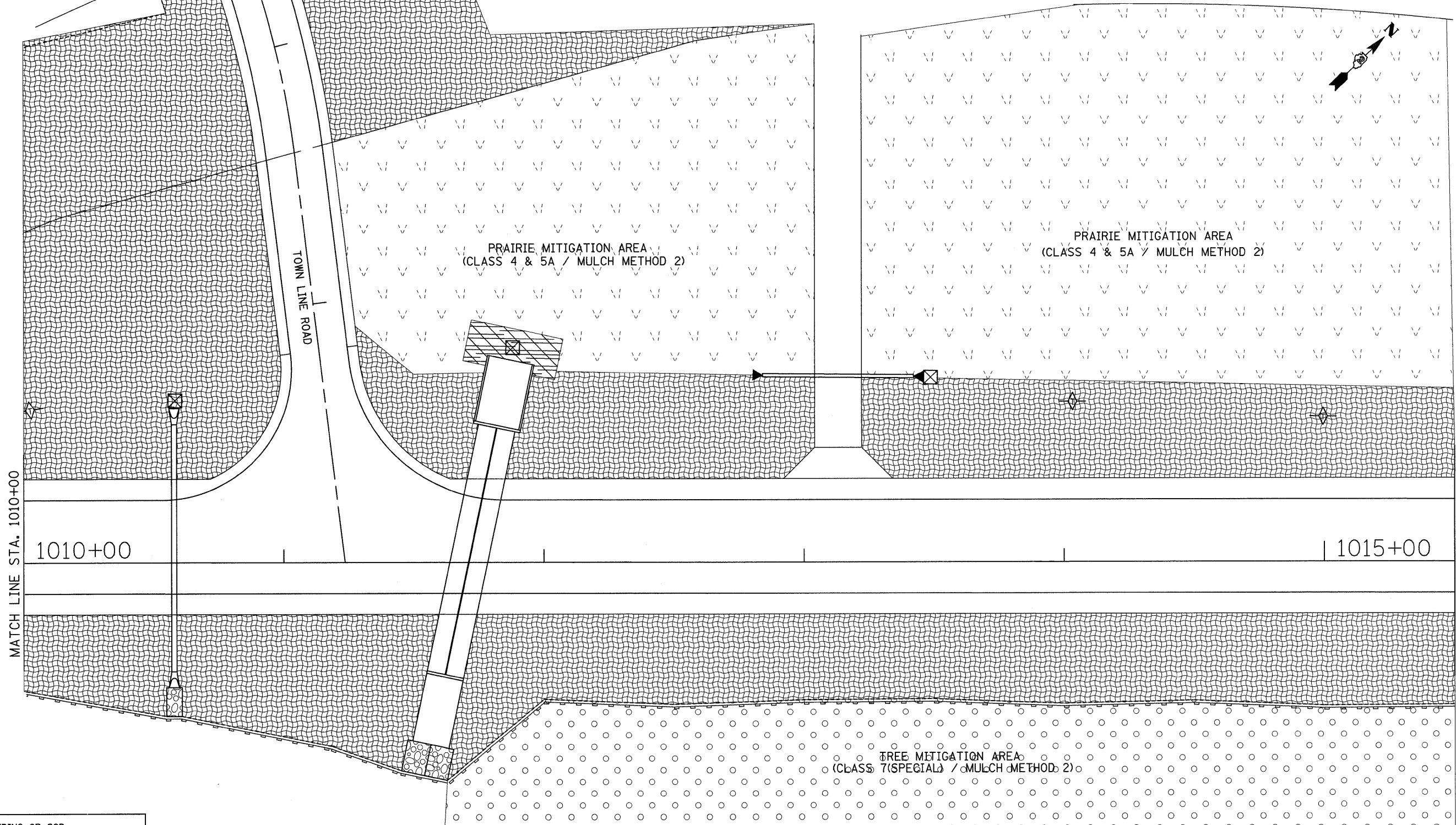


# EROSION CONTROL DETAILS



MATCH LINE STA. 1010+00

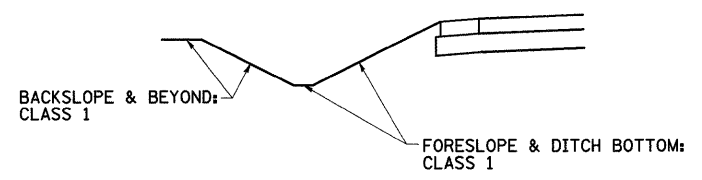
MATCH LINE STA. 1015+50

1010+00

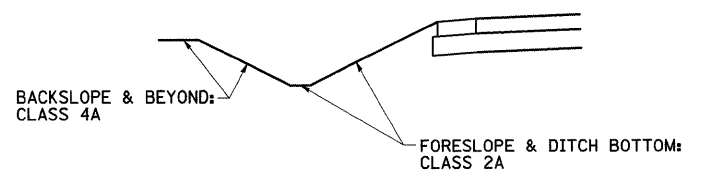
1015+00

- = SEEDING OR SOD
- = TEMPORARY DITCH CHECKS
- = EROSION CONTROL BLANKET
- = PERIMETER EROSION BARRIER
- = INLET PIPE PROTECTION
- = RIP RAP
- = TURF REINFORCEMENT MAT
- = ARTICULATED BLOCK MAT

SEEDING DETAIL  
(IN FRONT OF HOMES/OVERLOOK AREAS)



SEEDING DETAIL



FILE NAME =	USER NAME = grantpm	DESIGNED -	REVISED -
ct\pw_work\PWIDOT\GRANTPM\dms31213\086808eros.dgn		DRAWN -	REVISED -
	PLOT SCALE = 20,000' / IN.	CHECKED -	REVISED -
	PLOT DATE = Tue Mar 30 10:50:28 2010	DATE -	REVISED -

**STATE OF ILLINOIS  
DEPARTMENT OF TRANSPORTATION**

## EROSION CONTROL DETAILS

SCALE:	SHEET NO.	OF	SHEETS	STA.	TO STA.
--------	-----------	----	--------	------	---------

F.A.P. RTE.	SECTION	COUNTY	TOTAL SHEETS	SHEET NO.
742	37R-4	OGLE	867	310
FED. ROAD DIST. NO.			ILLINOIS FED. AID PROJECT	
			CONTRACT NO. 64E17	