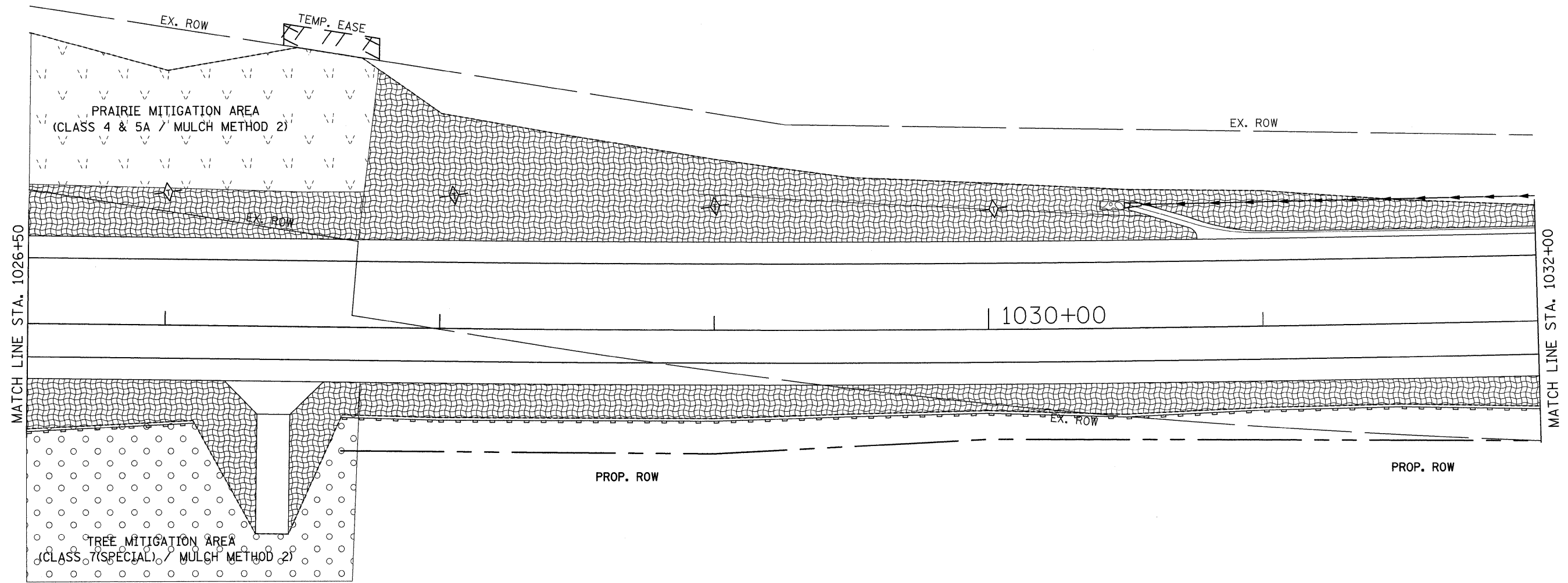

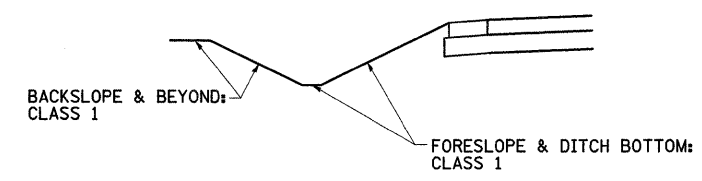


# EROSION CONTROL DETAILS

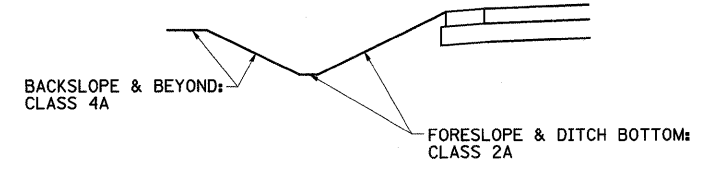


- = SEEDING OR SOD
- = TEMPORARY DITCH CHECKS
- = EROSION CONTROL BLANKET
- = PERIMETER EROSION BARRIER
- = INLET PIPE PROTECTION
- = RIP RAP
- = TURF REINFORCEMENT MAT
- = ARTICULATED BLOCK MAT

SEEDING DETAIL  
(IN FRONT OF HOMES/OVERLOOK AREAS)



SEEDING DETAIL



FILE NAME =	USER NAME = grantpm	DESIGNED -	REVISED -	<b>STATE OF ILLINOIS DEPARTMENT OF TRANSPORTATION</b>	<b>EROSION CONTROL DETAILS</b>	F.A.P. RTE.	SECTION	COUNTY	TOTAL SHEETS	SHEET NO.	
ct:\pw_work\PWIDOT\GRANTPM\dms31213\086808eros.dgn	PLOT SCALE = 20.0000' / IN.	CHECKED -	REVISED -			742	37R-4	OGLE	867	313	
PLOT DATE = Tue Mar 30 10:50:39 2010	DATE -	REVISED -	SCALE:			SHEET NO. OF SHEETS STA. TO STA.		FED. ROAD DIST. NO. [ILLINOIS] FED. AID PROJECT			
								CONTRACT NO. 64E17			