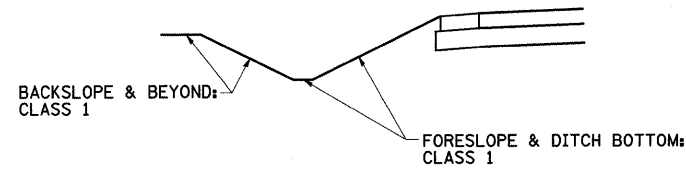
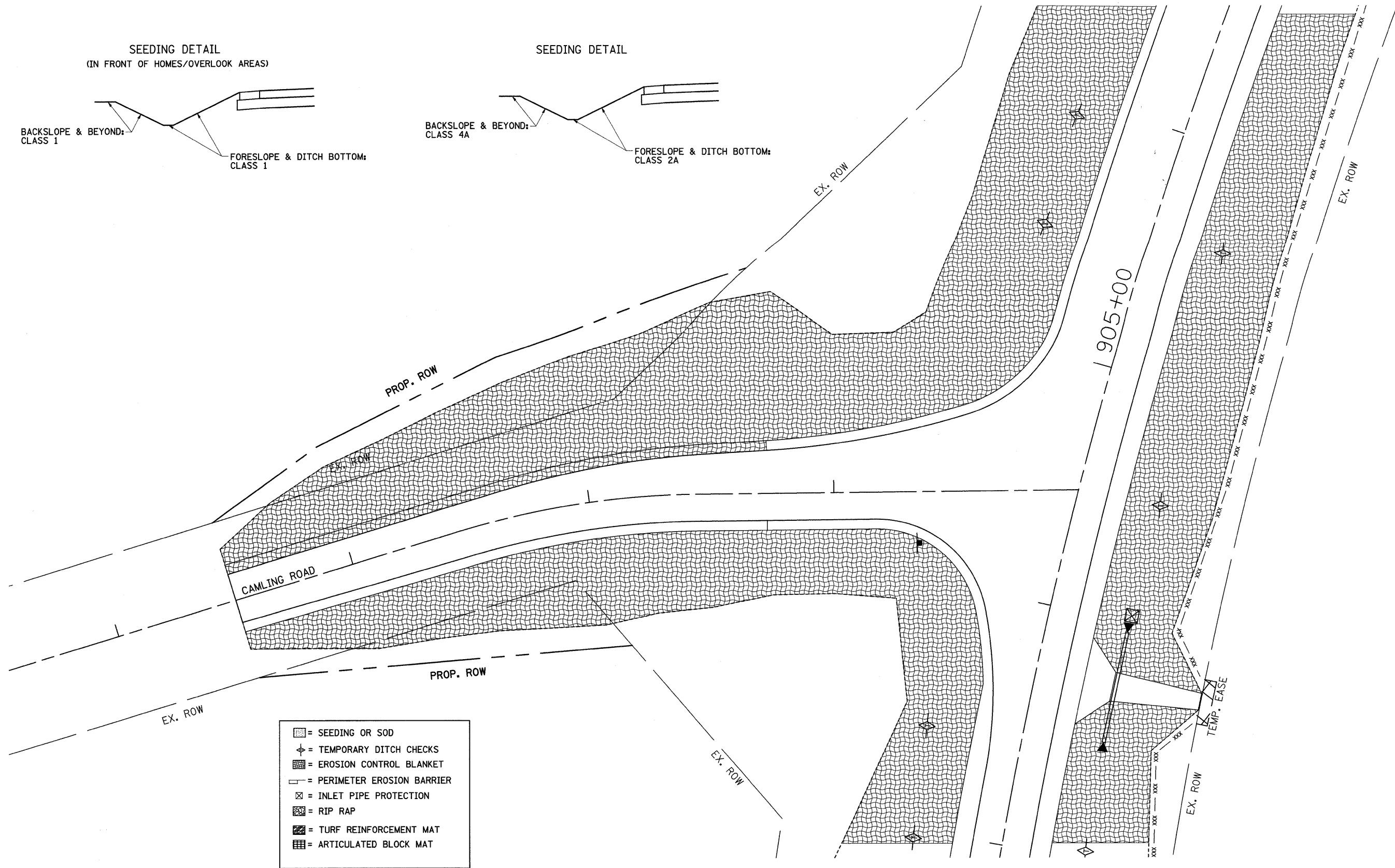
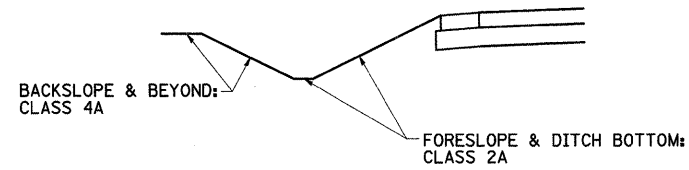


# EROSION CONTROL DETAILS

SEEDING DETAIL  
(IN FRONT OF HOMES/OVERLOOK AREAS)



SEEDING DETAIL



- = SEEDING OR SOD
- = TEMPORARY DITCH CHECKS
- = EROSION CONTROL BLANKET
- = PERIMETER EROSION BARRIER
- = INLET PIPE PROTECTION
- = RIP RAP
- = TURF REINFORCEMENT MAT
- = ARTICULATED BLOCK MAT

FILE NAME =	USER NAME = grantpm	DESIGNED -	REVISED -
ca\pwork\PWIDOT\GRANTPM\dms31213\086808eros.dgn		DRAWN -	REVISED -
	PLOT SCALE = 20.0000' / IN.	CHECKED -	REVISED -
	PLOT DATE = Tue Mar 30 10:51:00 2010	DATE -	REVISED -

**STATE OF ILLINOIS  
DEPARTMENT OF TRANSPORTATION**

<b>EROSION CONTROL DETAILS</b>			
SCALE:	SHEET NO.	OF SHEETS	STA. TO STA.

F.A.P. RTE. 742	SECTION 37R-4	COUNTY OGLE	TOTAL SHEETS 867	SHEET NO. 321
FED. ROAD DIST. NO. ILLINOIS		FED. AID PROJECT		
CONTRACT NO. 64E17				