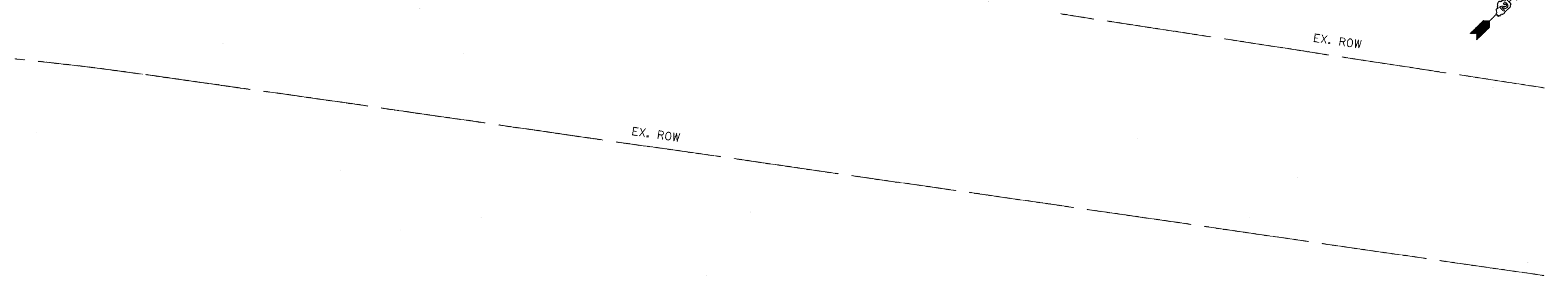
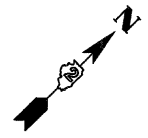
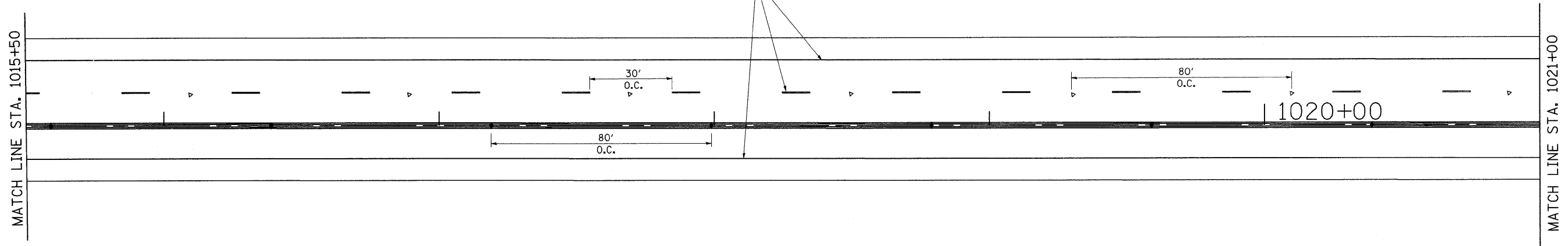


# PAVEMENT MARKING, R.O.W. & EASEMENT



URETHANE PAVEMENT MARKING - LINE 4" (DOUBLE YELLOW) -  
 URETHANE PAVEMENT MARKING - LINE 4" (WHITE) -



◆ TWO-WAY AMBER  
 ◁ ONE-WAY CRYSTAL

FILE NAME = c:\pwwork\pwwid\GRANTPM\dms31213\066888pmk.dgn	USER NAME = grantpm	DESIGNED -	REVISED -	<b>STATE OF ILLINOIS DEPARTMENT OF TRANSPORTATION</b>	<b>PAVEMENT MARKING, R.O.W. &amp; EASEMENT</b>	F.A.P. RTE. 742	SECTION 37R-4	COUNTY OGLE	TOTAL SHEETS 867	SHEET NO. 401	
PLOT SCALE = 20.0000' / IN.	CHECKED -	REVISED -	SCALE:			SHEET NO. OF SHEETS	STA. TO STA.	FED. ROAD DIST. NO. ILLINOIS FED. AID PROJECT			
PLOT DATE = Tue Mar 30 09:40:38 2010	DATE -	REVISED -	CONTRACT NO. 64E17								