
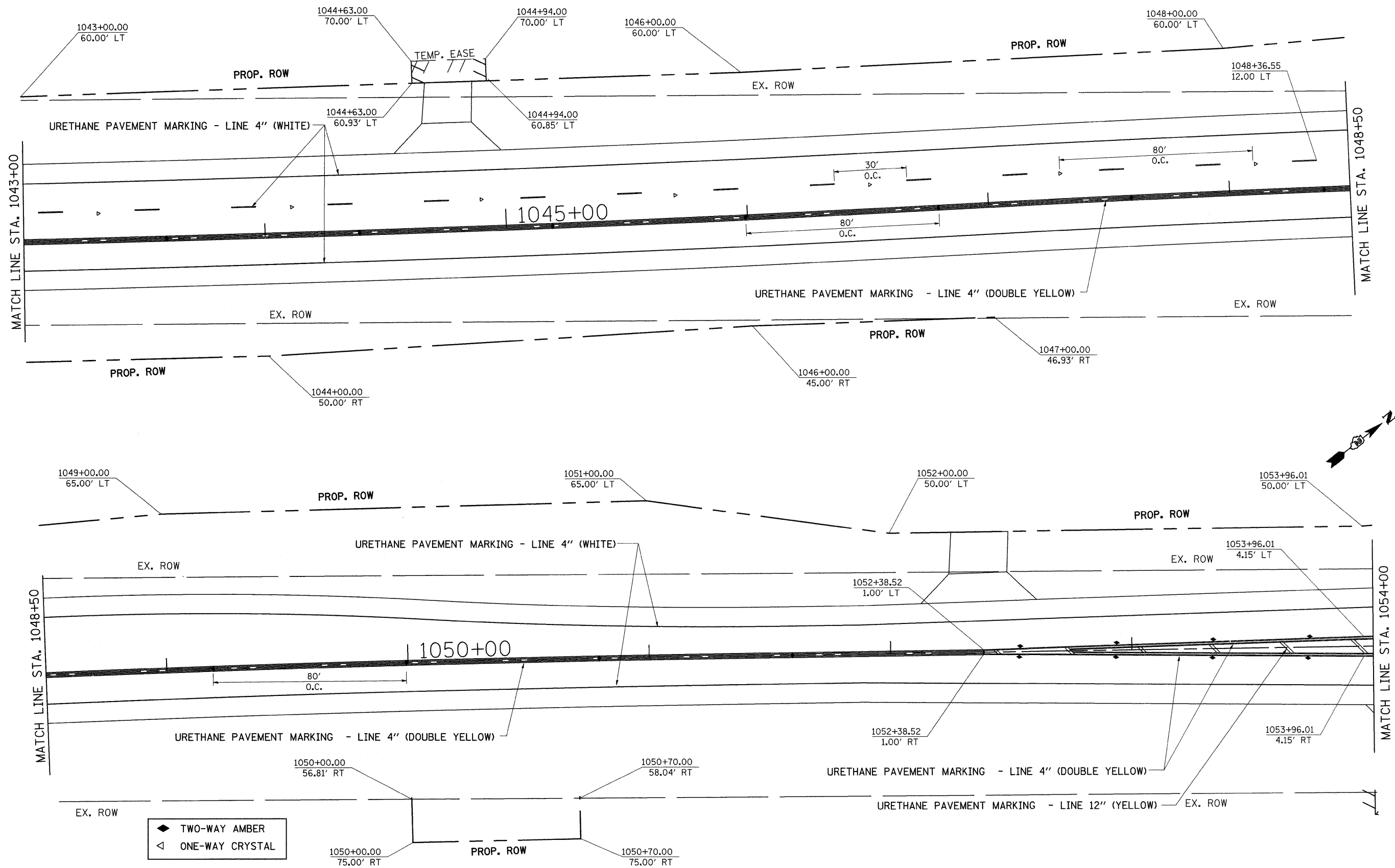



PAVEMENT MARKING, R.O.W. & EASEMENT



FILE NAME =	USER NAME = grantpm	DESIGNED -	REVISED -	STATE OF ILLINOIS DEPARTMENT OF TRANSPORTATION	PAVEMENT MARKING, R.O.W. & EASEMENT	F.A.P. RTE.	SECTION	COUNTY	TOTAL SHEETS	SHEET NO.
ct:\pwork\PWIDOT\GRANTPM\dms31213\086888.pmk.dgn	PLOT SCALE = 20.0000' / IN.	CHECKED -	REVISED -			742	37R-4	OGLE	867	406
	PLOT DATE = Tue Mar 30 09:40:42 2010	DATE -	REVISED -			SCALE: SHEET NO. OF SHEETS STA. TO STA.		FED. ROAD DIST. NO. ILLINOIS FED. AID PROJECT		

MATCH LINE STA. 1054+00

MATCH LINE STA. 1043+00

MATCH LINE STA. 1048+50

MATCH LINE STA. 1048+50