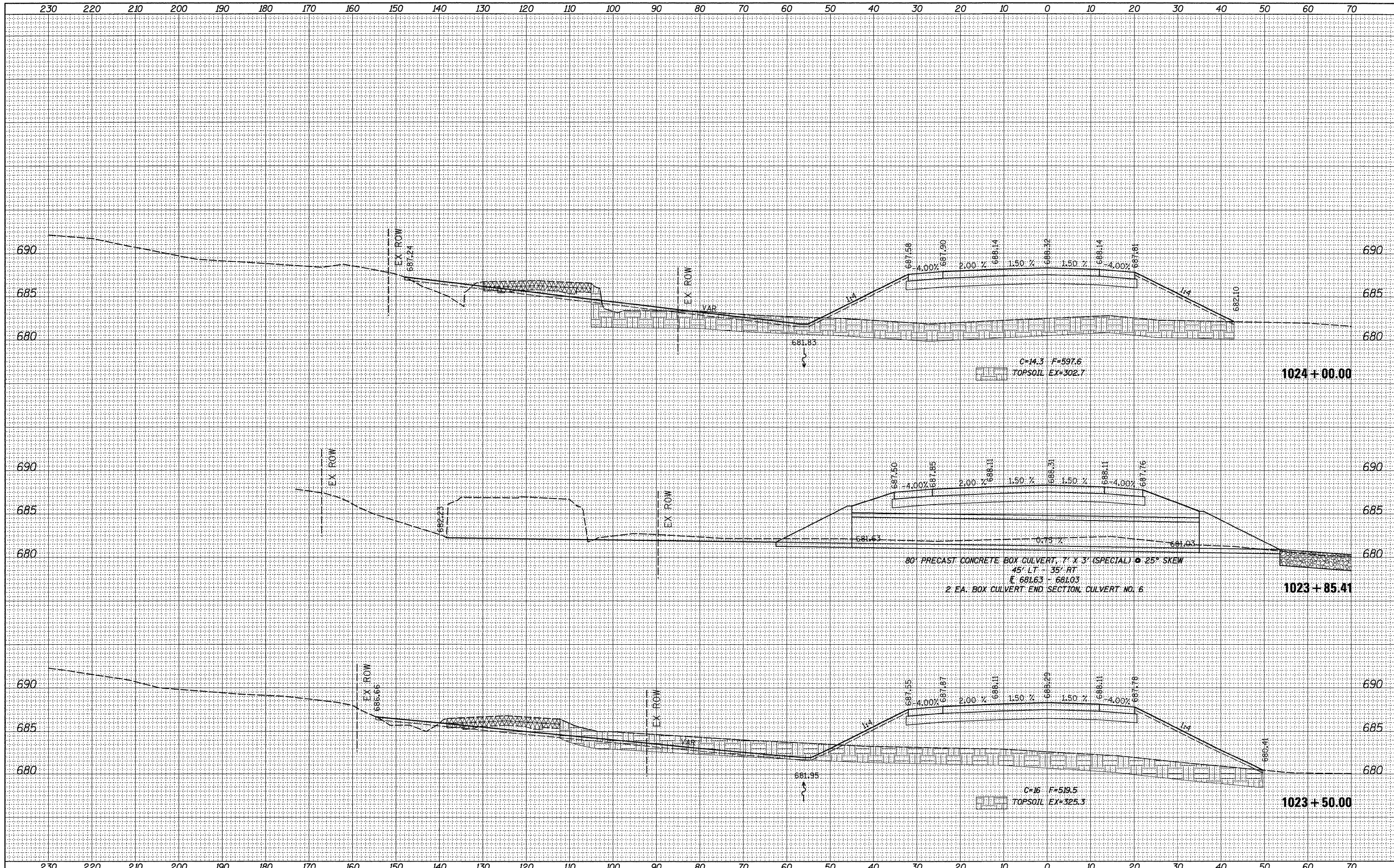


BY	DATE
SURVEYED	
PLOTTED	
TEMPLATE	
NOTE BOOK	
NO.	
AREAS CHECKED	

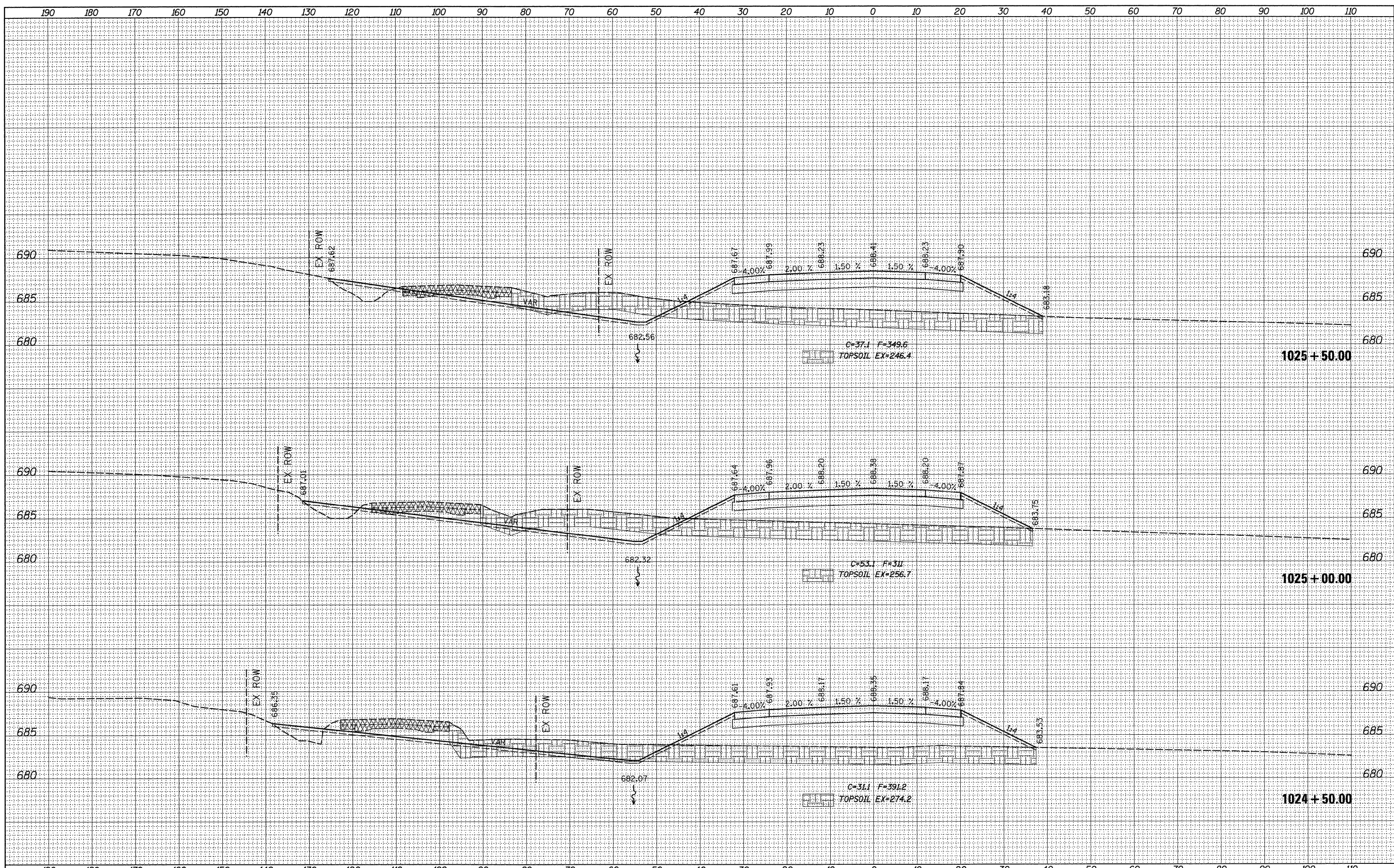
BY	DATE
ORIGINAL	
SURVEY	
NOTE BOOK	
NO.	
AREAS CHECKED	



FILE NAME =	USER NAME = grantpm	DESIGNED -	REVISED -	STATE OF ILLINOIS DEPARTMENT OF TRANSPORTATION	IL ROUTE 2 CROSS-SECTIONS			F.A.P. RTE. 742	SECTION 37R-4	COUNTY OGLE	TOTAL SHEETS 867	SHEET NO. 801
α:\pw\work\p\dot\grantpm\dms31213\10206608\msh2.dgn		DRAWN -	REVISED -		SCALE:	SHEET NO.	OF	SHEETS	STA. 1023+50.00 TO STA. 1024+00.00	CONTRACT NO. 64E17		
PLOT SCALE = 10,0000 ' / IN.		CHECKED -	REVISED -									
PLOT DATE = Tue Mar 30 14:51:56 2010		DATE -	REVISED -		ILLINOIS FED. AID PROJECT							

BY	DATE
SURVEYED	
PLOTTED	
TEMPLATE	
NOTE BOOK	
NO.	
AREAS CHECKED	

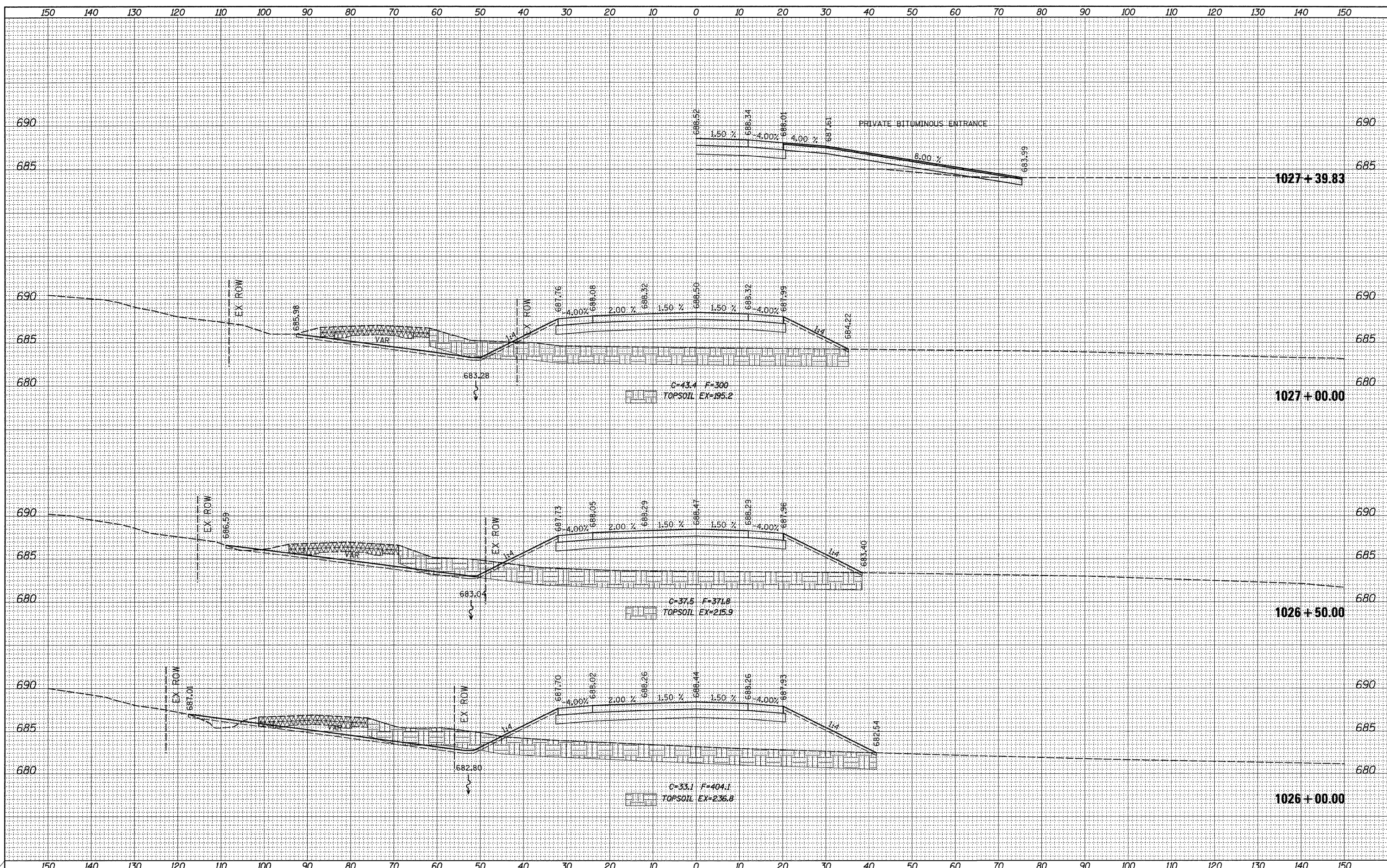
BY	DATE
SURVEYED	
PLOTTED	
TEMPLATE	
NOTE BOOK	
NO.	
AREAS CHECKED	



FILE NAME =	USER NAME = grantpm	DESIGNED -	REVISED -	STATE OF ILLINOIS DEPARTMENT OF TRANSPORTATION	IL ROUTE 2 CROSS-SECTIONS			F.A.P. RTE.	SECTION	COUNTY	TOTAL SHEETS	SHEET NO.
ca:\pwork\p\dot\grantpm\dms31213\0206688\msh2.dgn		DRAWN -	REVISED -		742	37R-4	OGLE	867	802			
PLOT SCALE = 10.0000' / IN.		CHECKED -	REVISED -		CONTRACT NO. 64E17							
PLOT DATE = Tue Mar 30 14:51:57 2010		DATE -	REVISED -		ILLINOIS FED. AID PROJECT							
				SCALE:	SHEET NO.	OF	SHEETS	STA. 1024+50.00 TO STA. 1025+50.00				

BY	DATE
SURVEYED	
PLOTTED	
TEMPLATE	
NOTE BOOK	
NO.	
AREAS CHECKED	

BY	DATE
ORIGINAL	
SURVEYED	
PLOTTED	
TEMPLATE	
NOTE BOOK	
NO.	
AREAS CHECKED	



FILE NAME = USER NAME = grantpm
 c:\pwwork\pwwork\grantpm\dms31213\0206608\msh2.dgn
 PLOT SCALE = 10.0000' / IN.
 PLOT DATE = Tue Mar 30 14:51:57 2010

DESIGNED -	REVISED -
DRAWN -	REVISED -
CHECKED -	REVISED -
DATE -	REVISED -

**STATE OF ILLINOIS
DEPARTMENT OF TRANSPORTATION**

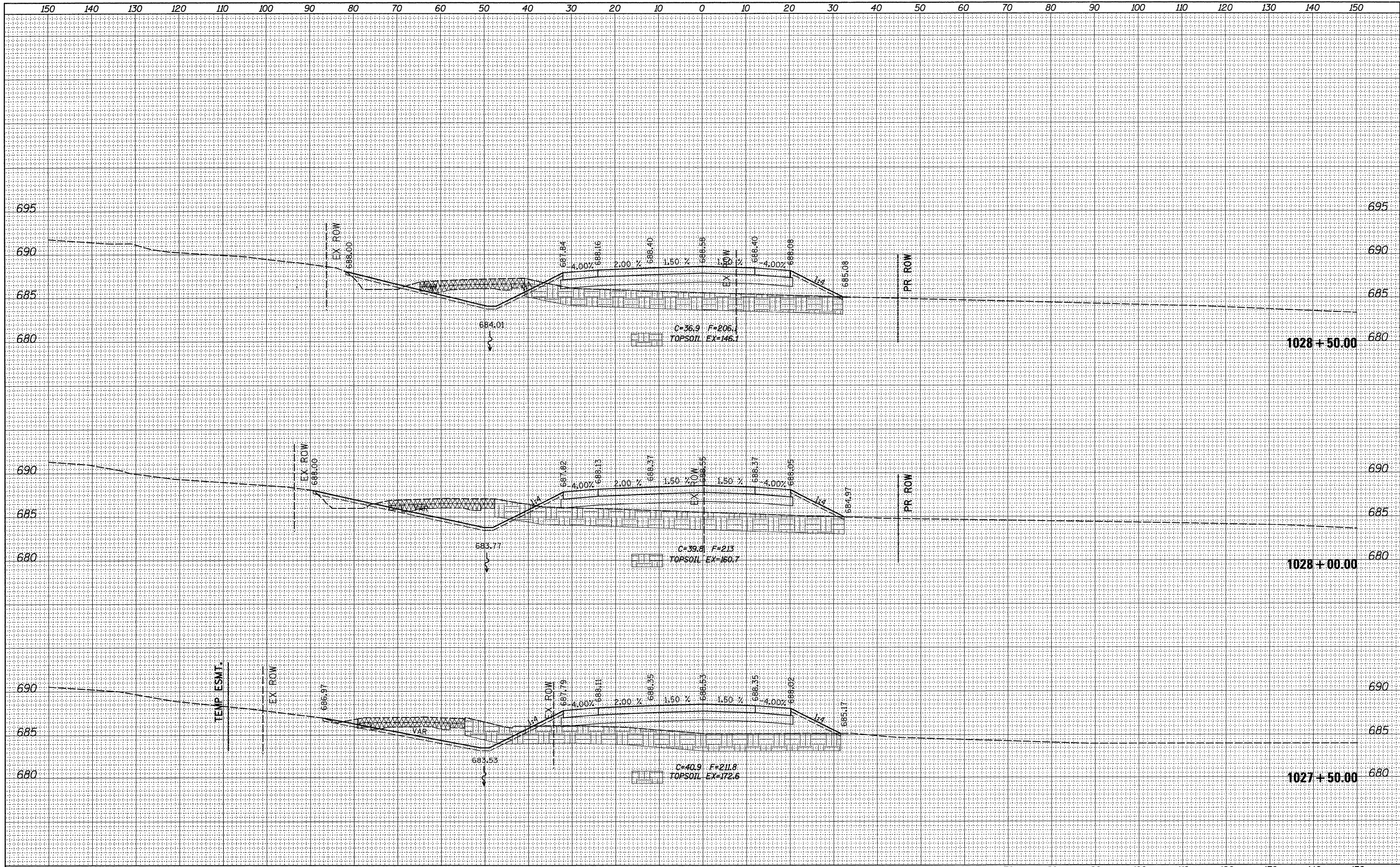
**IL ROUTE 2
CROSS-SECTIONS**

SCALE: SHEET NO. OF SHEETS STA. 1026+00.00 TO STA. 1027+39.83

F.A.P. RTE. 742	SECTION 37R-4	COUNTY OGLE	TOTAL SHEETS 867	SHEET NO. 803
			CONTRACT NO. 64E17	
ILLINOIS FED. AID PROJECT				

BY	DATE

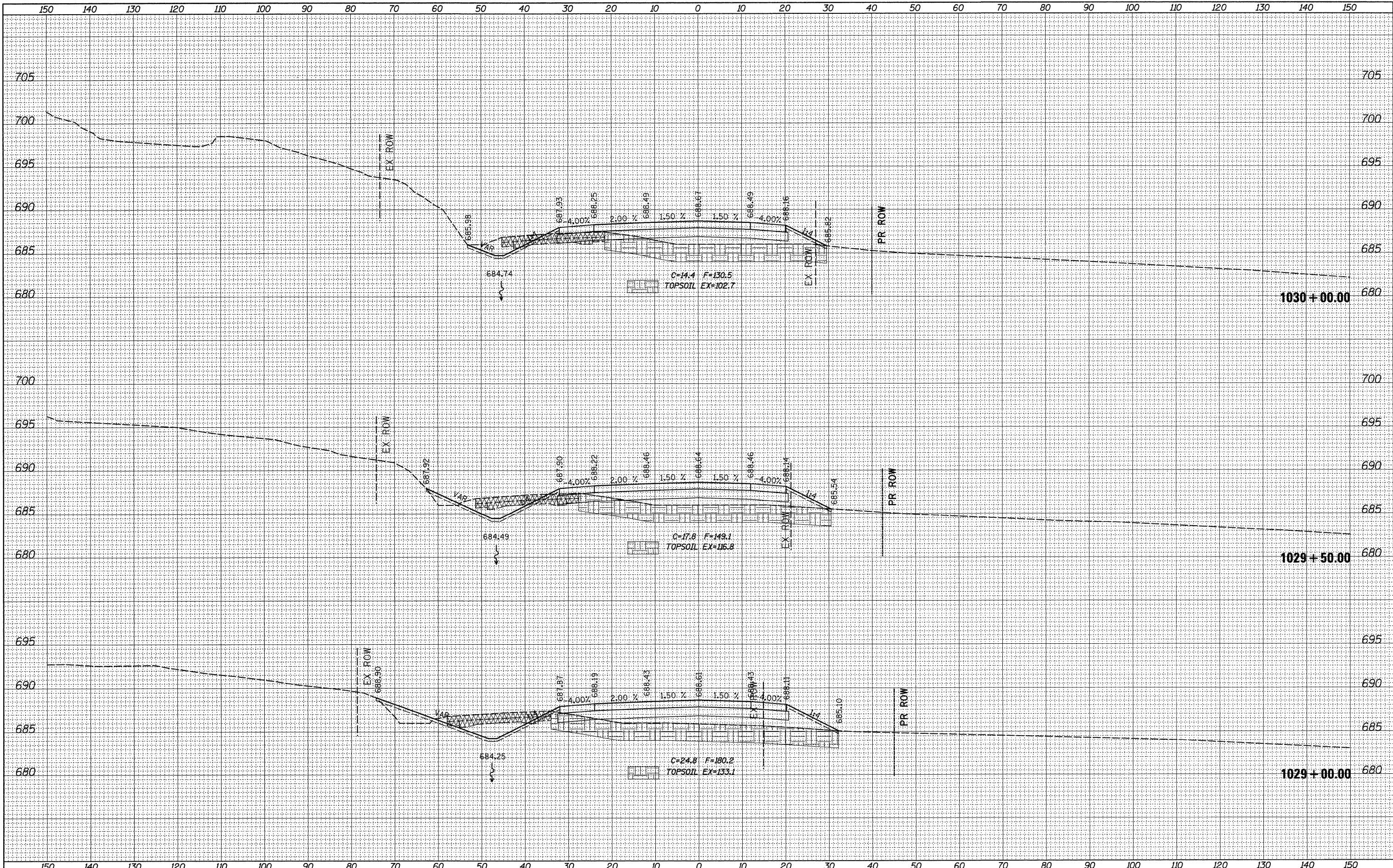
BY	DATE



FILE NAME =	USER NAME = grantpm	DESIGNED -	REVISD -	STATE OF ILLINOIS DEPARTMENT OF TRANSPORTATION	IL ROUTE 2 CROSS-SECTIONS	F.A.P. RTE. 742	SECTION	COUNTY	TOTAL SHEETS	SHEET NO.
ct:\pwwork\p\dot\grantpm\dms31213\02066808\msh2.dgn	DRAWN -	REVISD -	37R-4				OGLE	867	804	
PLOT SCALE = .00000 ' / IN.	CHECKED -	REVISD -	CONTRACT NO. 64E17				ILLINOIS FED. AID PROJECT			
PLOT DATE = Tue Mar 30 14:51:58 2010	DATE -	REVISD -	SCALE:				SHEET NO.	OF SHEETS	STA. 1027+50.00 TO STA. 1028+50.00	

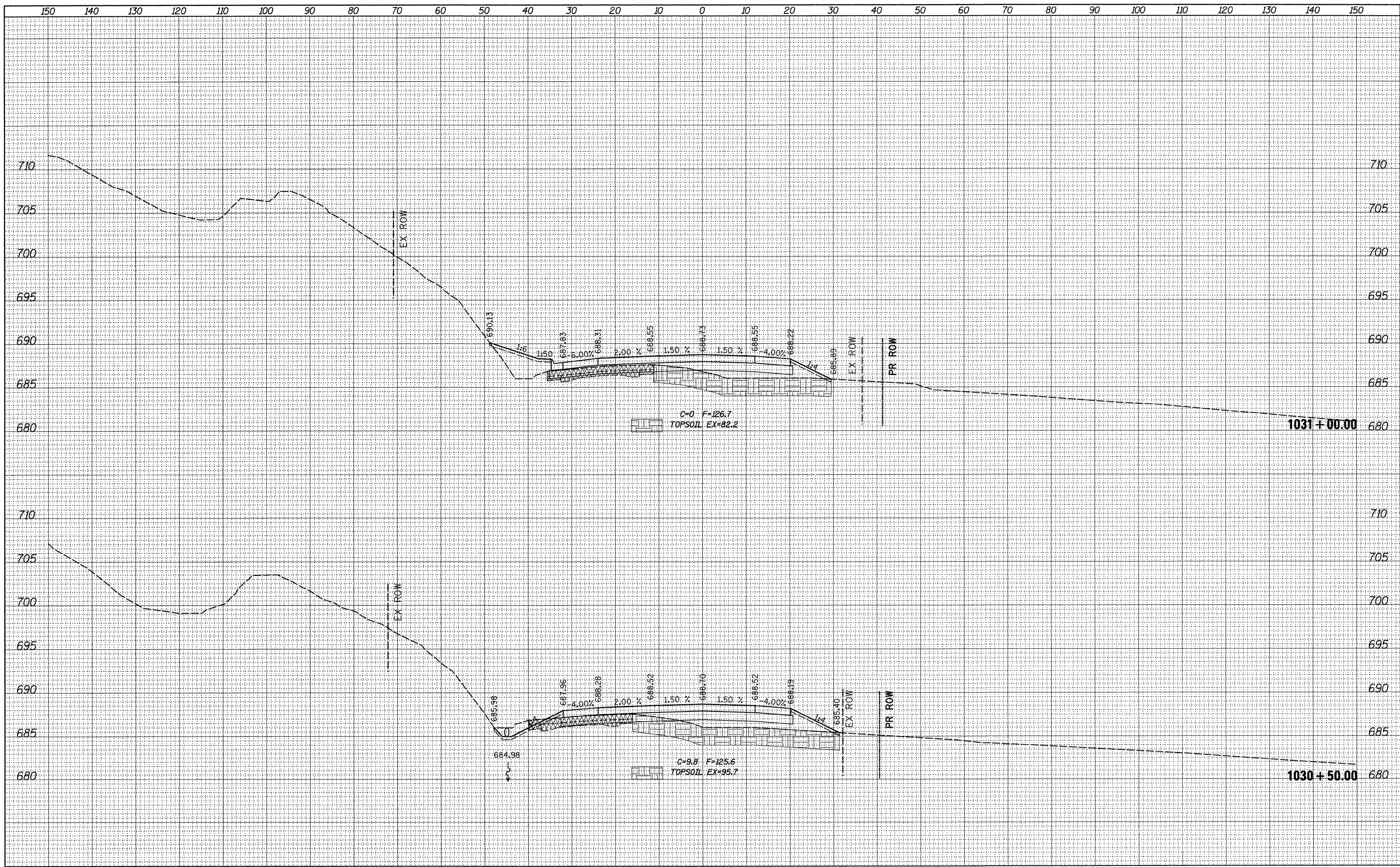
BY	DATE
SURVEYED	
PLOTTED	
TEMPLATE	
NOTE BOOK	
AREAS CHECKED	
NO.	

BY	DATE
ORIGINAL SURVEY	
NOTE BOOK	
AREAS CHECKED	
NO.	



BY	DATE
SURVEYED	
PLOTTED	
TEMPLATE	
NOTE BOOK	
NO.	
AREAS CHECKED	

BY	DATE
SURVEYED	
PLOTTED	
TEMPLATE	
NOTE BOOK	
NO.	
AREAS CHECKED	



FILE NAME =
 c:\pw_work\pwsdot\grntpm\dms31213\0206608\msh2.dgn

USER NAME = grntpm
 PLOT SCALE = 10.0000' / IN.
 PLOT DATE = Tue Mar 30 14:52:00 2010

DESIGNED -
 DRAWN -
 CHECKED -
 DATE -

REVISED -
 REVISED -
 REVISED -
 REVISED -

**STATE OF ILLINOIS
 DEPARTMENT OF TRANSPORTATION**

**IL ROUTE 2
 CROSS-SECTIONS**

SCALE: SHEET NO. OF SHEETS STA. 1030+50.00 TO STA. 1031+00.00

F.A.P. RTE. 742	SECTION 37R-4	COUNTY OGLE	TOTAL SHEETS 867	SHEET NO. 806
CONTRACT NO. 64E17			ILLINOIS FED. AID PROJECT	

DATE	
BY	
SURVEYED	
FLOTTED	
TEMPLATE	
AREAS	
CHECKED	
NO.	

DATE	
BY	
SURVEYED	
FLOTTED	
TEMPLATE	
AREAS	
CHECKED	
NO.	



FILE NAME =
 c:\pwork\pwork\grantpm\dms31213\0206608.msh2.dgn

USER NAME = grantpm
 DESIGNED -
 DRAWN -
 CHECKED -
 DATE -

REVISIED -
 REVISIED -
 REVISIED -
 REVISIED -

**STATE OF ILLINOIS
 DEPARTMENT OF TRANSPORTATION**

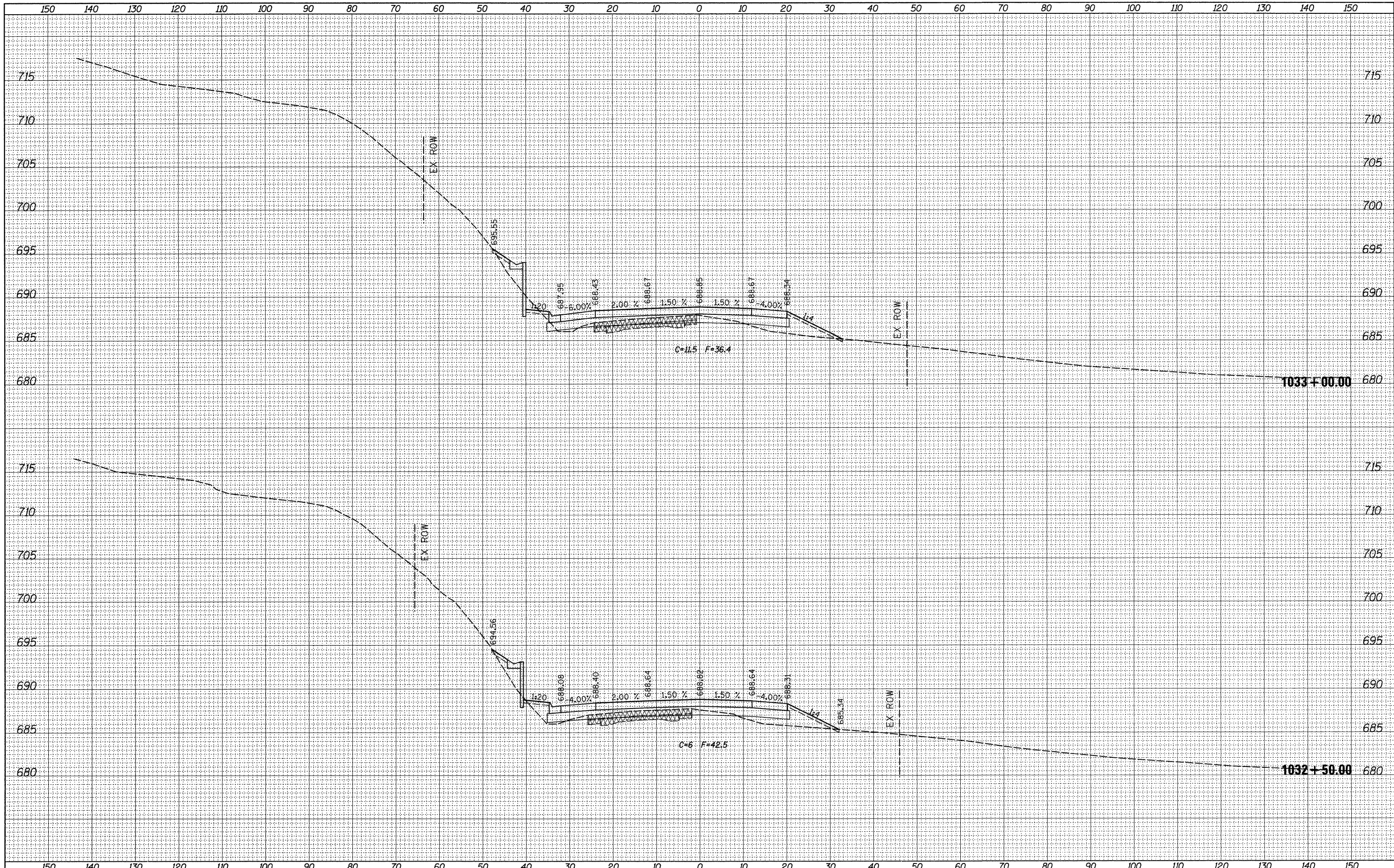
**IL ROUTE 2
 CROSS-SECTIONS**

SCALE: SHEET NO. OF SHEETS STA. 1031+50.00 TO STA. 1032+00.00

F.A.P. RTE. 742	SECTION 37R-4	COUNTY OGLE	TOTAL SHEETS 867	SHEET NO. 807
CONTRACT NO. 64E17			ILLINOIS FED. AID PROJECT	

BY	DATE
SURVEYED	
PLOTTED	
TEMPLATE	
NOTE BOOK	
NO.	
AREAS CHECKED	

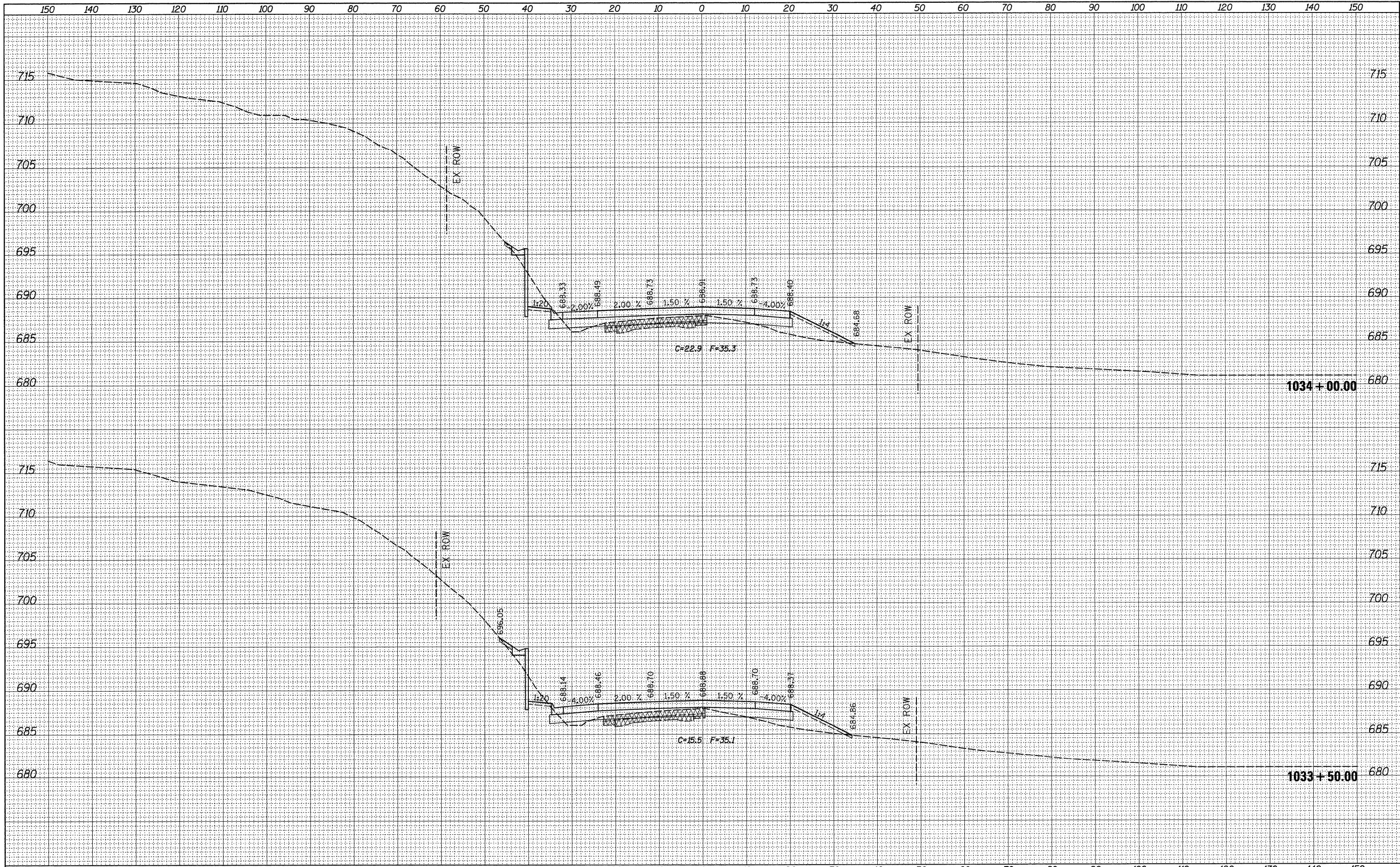
BY	DATE
SURVEYED	
PLOTTED	
TEMPLATE	
NOTE BOOK	
NO.	
AREAS CHECKED	



FILE NAME =	USER NAME = grantpm	DESIGNED -	REVISED -	STATE OF ILLINOIS DEPARTMENT OF TRANSPORTATION	IL ROUTE 2 CROSS-SECTIONS	F.A.P. RTE. 742	SECTION	COUNTY	TOTAL SHEETS	SHEET NO.
ca:\pw\work\pwi\dot\grantpm\dms31213\2066600\msh2.dgn		DRAWN -	REVISED -				37R-4	OGLE	867	808
PLOT SCALE = 10.0000' / IN.		CHECKED -	REVISED -				CONTRACT NO. 64E17			
PLOT DATE = Tue Mar 30 14:52:01 2010		DATE -	REVISED -				ILLINOIS FED. AID PROJECT			
				SCALE:	SHEET NO. OF SHEETS	STA. 1032+50.00 TO STA. 1033+00.00				

BY	DATE
SURVEYED	
PLOTTED	
TEMPLATE	
NOTE BOOK	
NO.	
AREAS CHECKED	

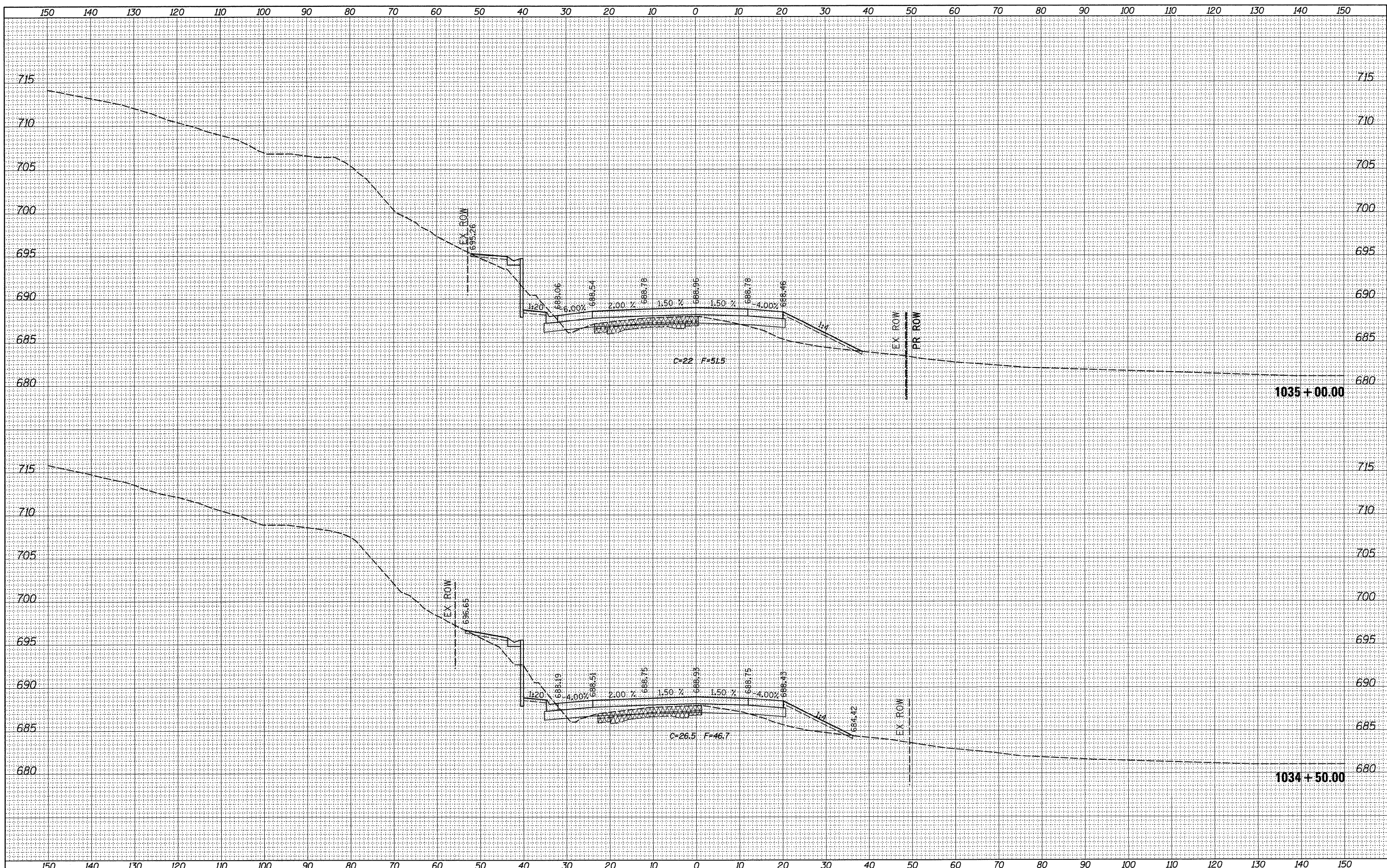
BY	DATE
ORIGINAL	
SURVEY	
TEMPLATE	
NOTE BOOK	
NO.	
AREAS CHECKED	



FILE NAME =	USER NAME = grantpm	DESIGNED -	REVISED -	STATE OF ILLINOIS DEPARTMENT OF TRANSPORTATION	IL ROUTE 2 CROSS-SECTIONS	F.A.P. RTE.	SECTION	COUNTY	TOTAL SHEETS	SHEET NO.
ca:\pw\work\p\sidot\grantpm\dms31213\0206608\msh2.dgn		DRAWN -	REVISED -			742	37R-4	OGLE	867	809
PLOT SCALE = 10.0000' / IN.		CHECKED -	REVISED -			CONTRACT NO. 64E17		ILLINOIS FED. AID PROJECT		
PLOT DATE = Tue Mar 30 14:52:02 2010		DATE -	REVISED -			SCALE:	SHEET NO. OF SHEETS	STA. 1033+50.00 TO STA. 1034+00.00		

BY	DATE
SURVEYED	
PLOTTED	
TEMPLATE	
NOTE BOOK	
NO.	
AREAS CHECKED	

BY	DATE
ORIGINAL SURVEY	
PLOTTED	
TEMPLATE	
NOTE BOOK	
NO.	
AREAS CHECKED	



FILE NAME =
 c:\pwwork\psidot\grantpm\dms31213\10206608\msh2.dgn

USER NAME = grantpm
 PLOT SCALE = 10.0000' / IN.
 PLOT DATE = Tue Mar 30 14:52:02 2010

DESIGNED -
 DRAWN -
 CHECKED -
 DATE -

REVISED -
 REVISED -
 REVISED -
 REVISED -

**STATE OF ILLINOIS
 DEPARTMENT OF TRANSPORTATION**

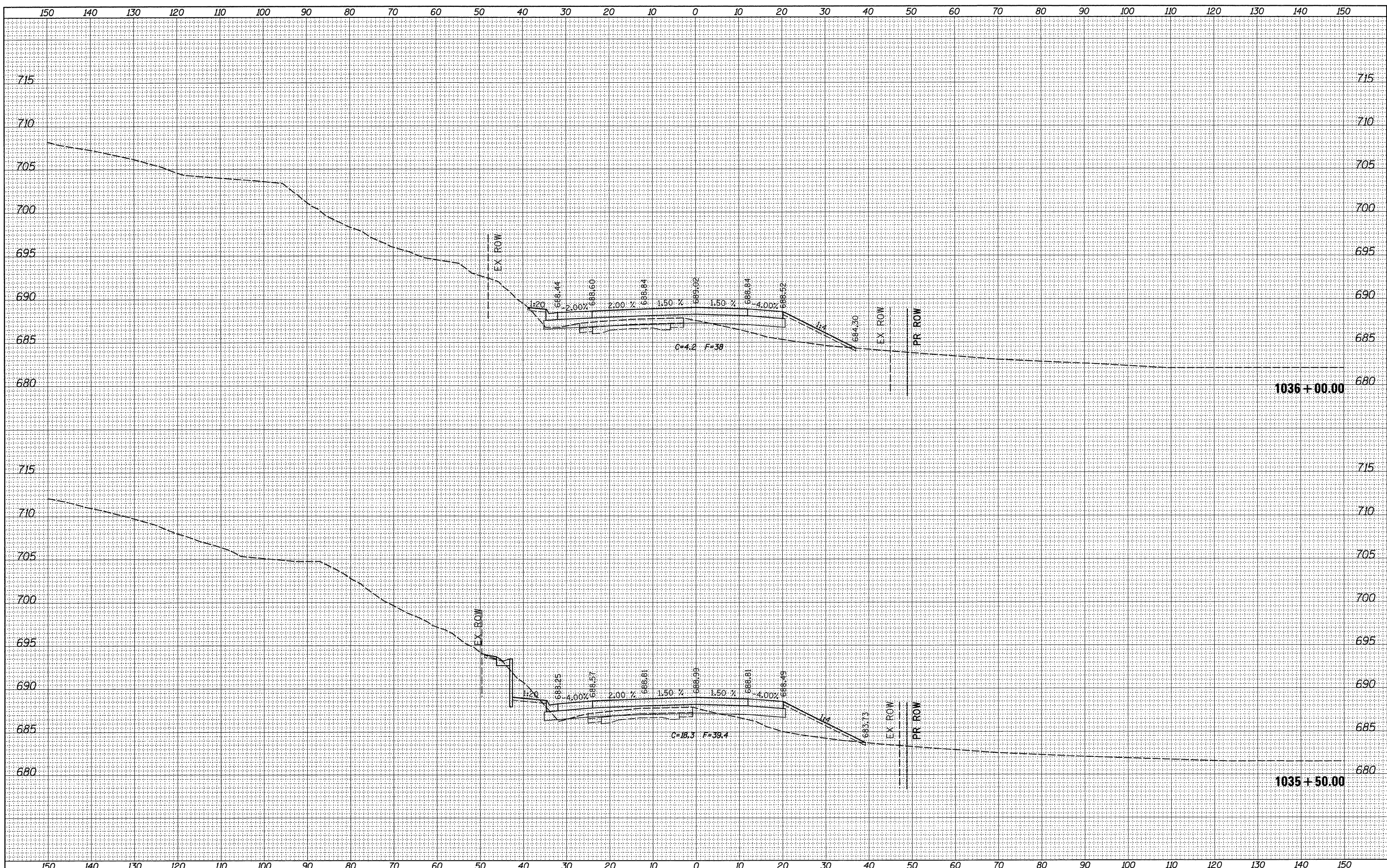
**IL ROUTE 2
 CROSS-SECTIONS**

SCALE: SHEET NO. OF SHEETS STA. 1034+50.00 TO STA. 1035+00.00

F.A.P. RTE.	SECTION	COUNTY	TOTAL SHEETS	SHEET NO.
742	37R-4	OGLE	867	810
CONTRACT NO. 64E17			ILLINOIS FED. AID PROJECT	

BY	DATE
SURVEYED	
PLOTTED	
TEMPLATE	
NOTE BOOK	
NO.	
AREAS CHECKED	

BY	DATE
SURVEYED	
PLOTTED	
TEMPLATE	
NOTE BOOK	
NO.	
AREAS CHECKED	



FILE NAME =	USER NAME = grantpm
c:\pwork\pwork\grantpm\dms31213\0206608\msh2.dgn	
PLOT SCALE = 10,0000' / IN.	
PLOT DATE = Tue Mar 30 14:52:03 2010	

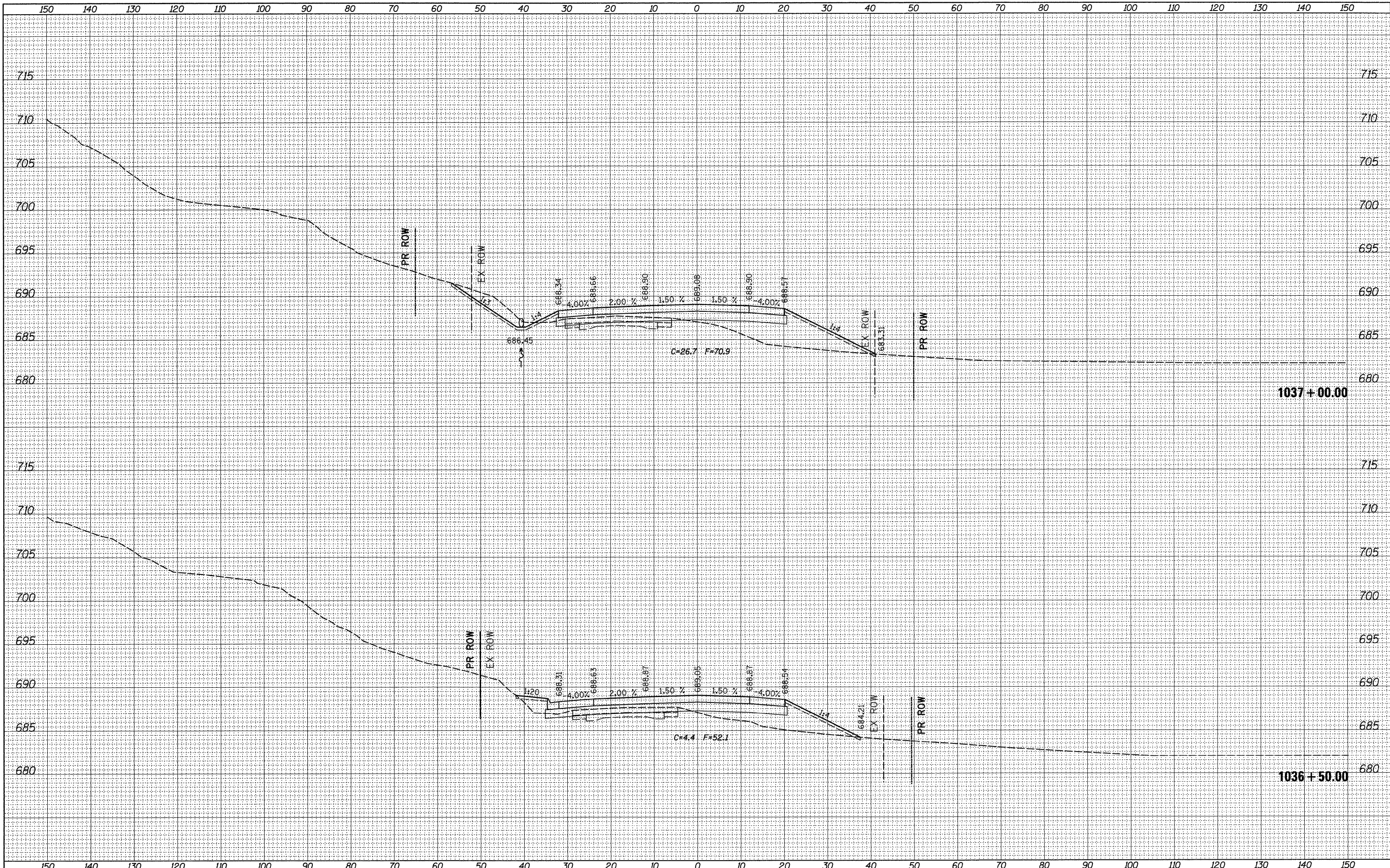
DESIGNED -	REVISD -
DRAWN -	REVISD -
CHECKED -	REVISD -
DATE -	REVISD -

**STATE OF ILLINOIS
DEPARTMENT OF TRANSPORTATION**

**IL ROUTE 2
CROSS-SECTIONS**

SCALE: SHEET NO. OF SHEETS STA. 1035+50.00 TO STA. 1036+00.00

F.A.P. RTE	SECTION	COUNTY	TOTAL SHEETS	SHEET NO.
742	37R-4	OGLE	867	811
CONTRACT NO. 64E17				
ILLINOIS FED. AID PROJECT				



BY	DATE
SURVEYED	
PLOTTED	
TEMPLATE	
NOTE BOOK	
AREAS CHECKED	
NO.	

BY	DATE
SURVEYED	
PLOTTED	
TEMPLATE	
NOTE BOOK	
AREAS CHECKED	
NO.	

FILE NAME =
 c:\pwwork\pwsdot\grantpm\dms31213\0206608\msh2.dgn

USER NAME = grantpm
 PLOT SCALE = 10.0000' / IN.
 PLOT DATE = Tue Mar 30 14:52:04 2010

DESIGNED -
 DRAWN -
 CHECKED -
 DATE -

REVISED -
 REVISED -
 REVISED -
 REVISED -

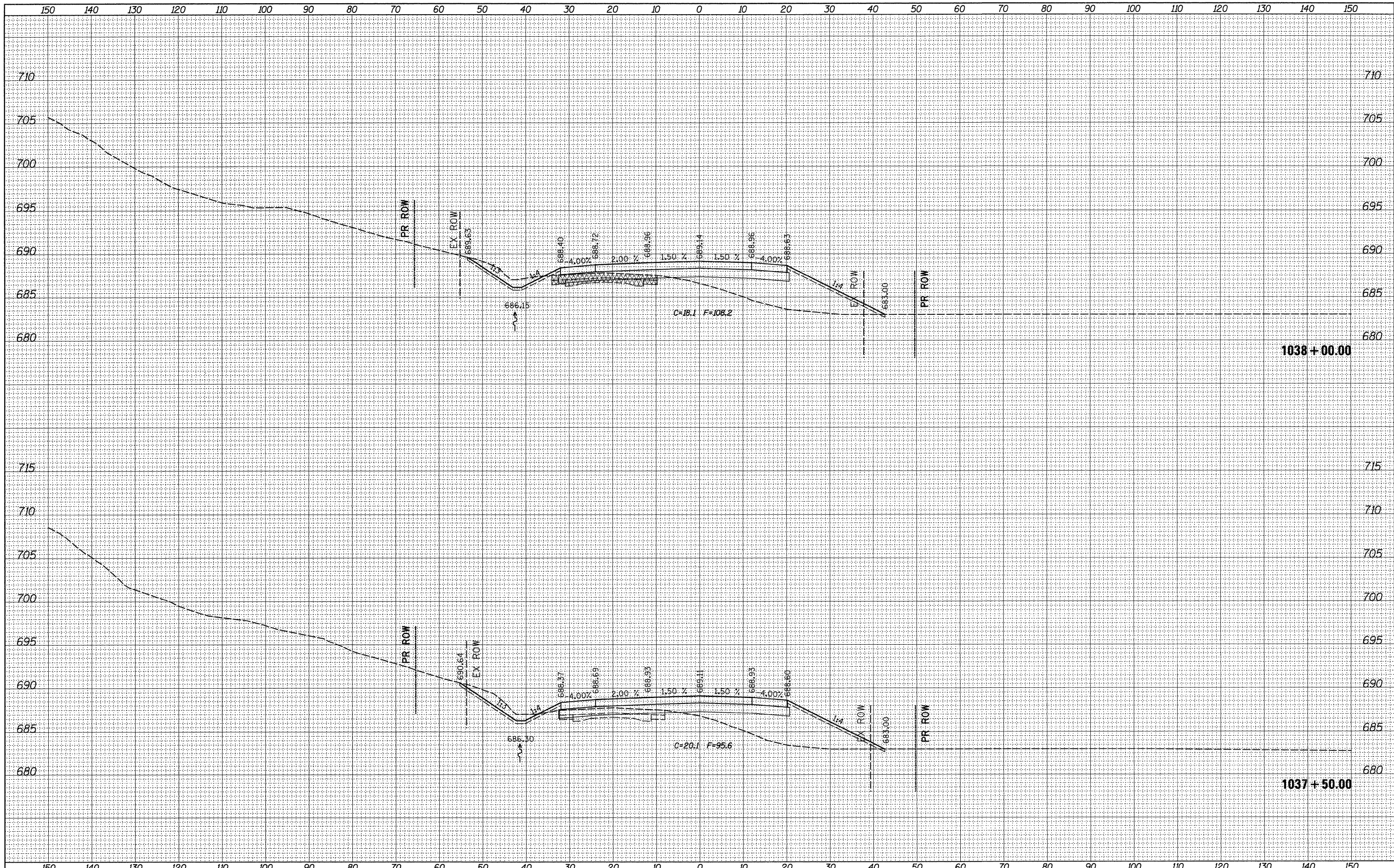
STATE OF ILLINOIS
DEPARTMENT OF TRANSPORTATION

IL ROUTE 2
CROSS-SECTIONS
 SCALE: SHEET NO. OF SHEETS STA. 1036+50.00 TO STA. 1037+00.00

F.A.P. RTE. 742	SECTION 37R-4	COUNTY OGLE	TOTAL SHEETS 867	SHEET NO. 812
CONTRACT NO. 64E17				ILLINOIS FED. AID PROJECT

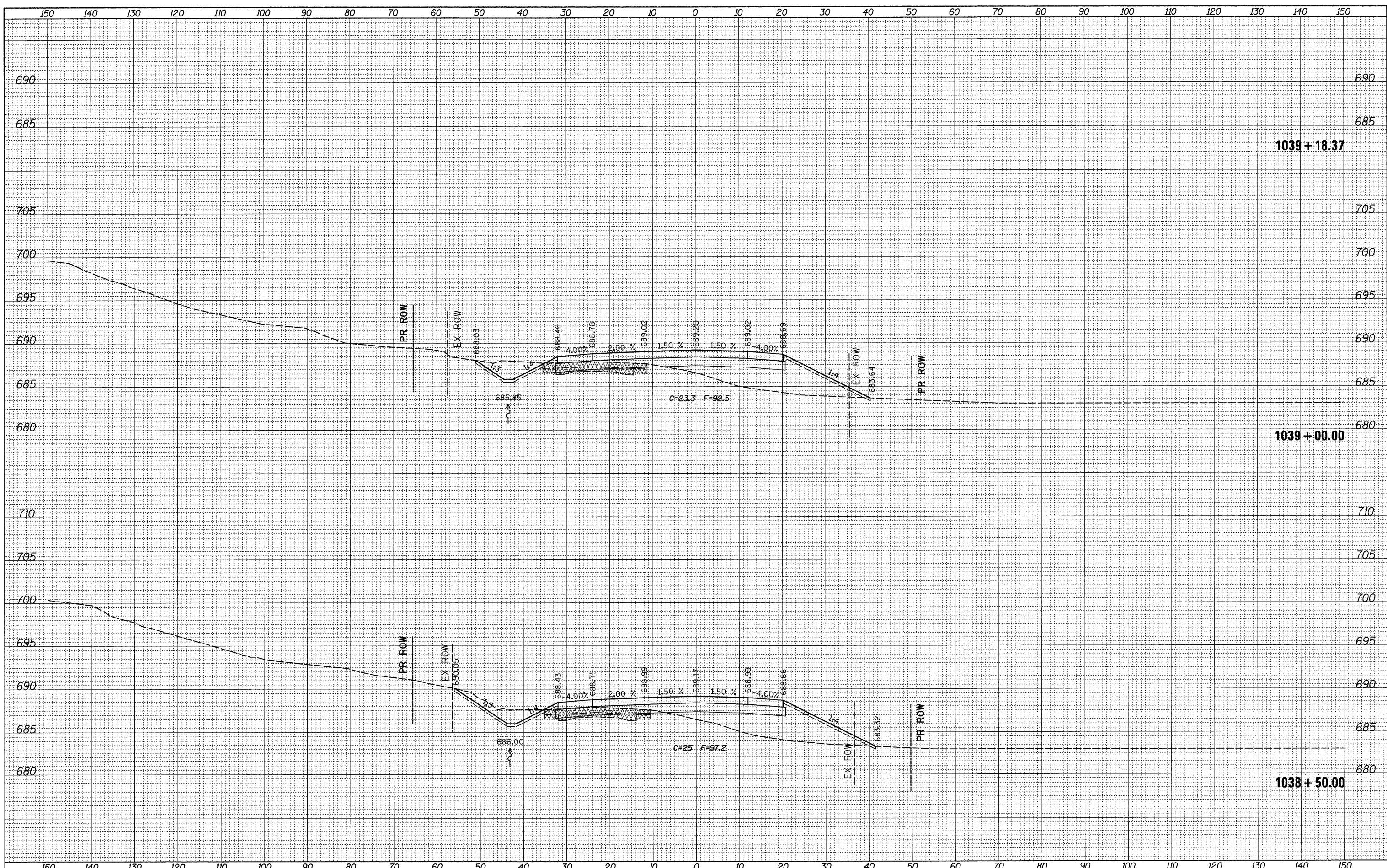
BY	DATE
SURVEYED	
PLOTTED	
TEMPLATE	
NOTE BOOK	
NO.	AREAS CHECKED

BY	DATE
SURVEYED	
PLOTTED	
TEMPLATE	
NOTE BOOK	
NO.	AREAS CHECKED



BY	DATE
SURVEYED	
PLOTTED	
TEMPLATE	
NOTE BOOK	
AREAS CHECKED	
NO.	

BY	DATE
SURVEYED	
PLOTTED	
TEMPLATE	
NOTE BOOK	
AREAS CHECKED	
NO.	



FILE NAME = USER NAME = grantpm
 ct:\pwwork\pwwork\grantpm\dms31213\2066808\msh2.dgn
 PLOT SCALE = 10.0000' / IN.
 PLOT DATE = Tue Mar 30 14:52:05 2010

DESIGNED -	REVISED -
DRAWN -	REVISED -
CHECKED -	REVISED -
DATE -	REVISED -

**STATE OF ILLINOIS
DEPARTMENT OF TRANSPORTATION**

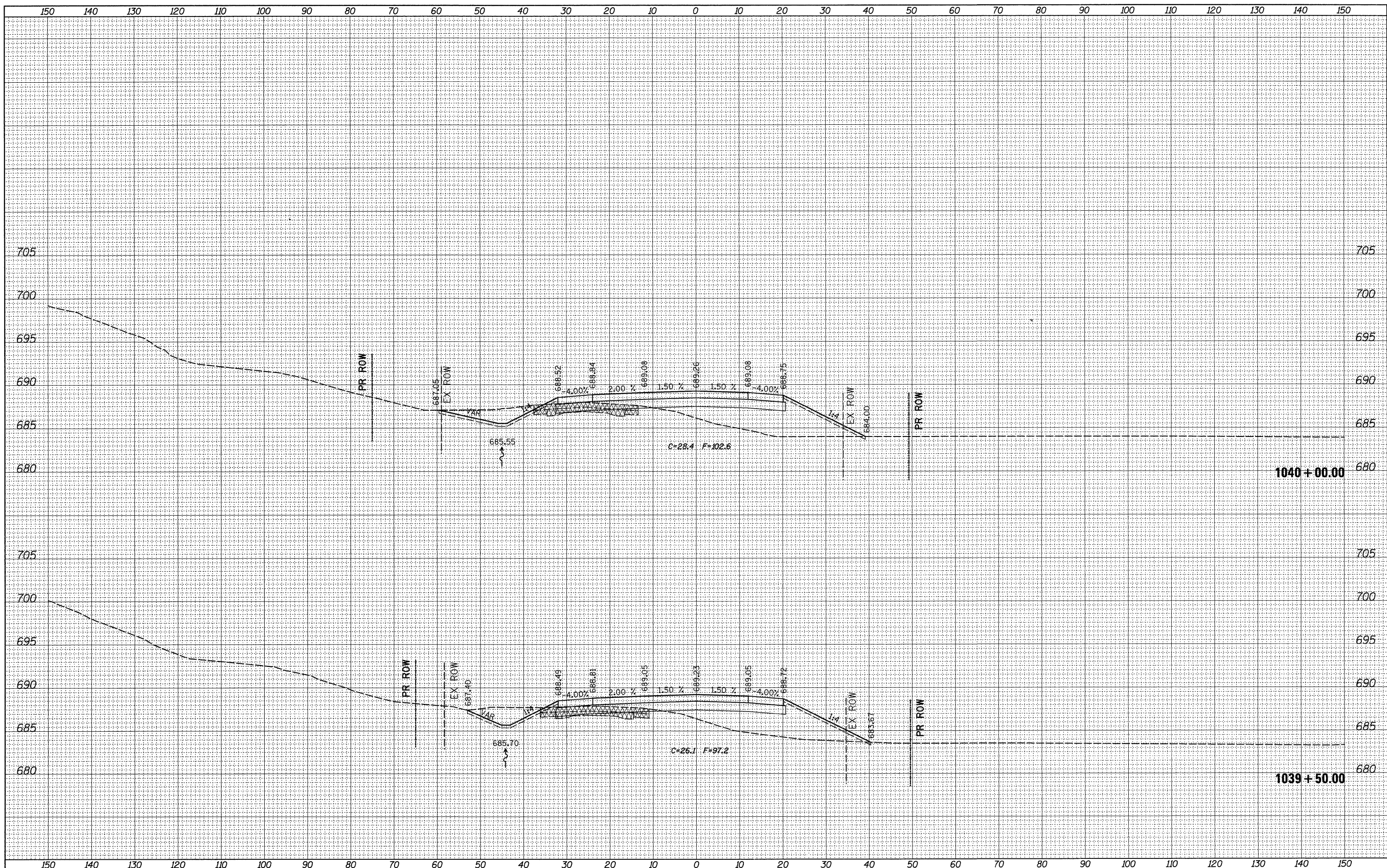
**IL ROUTE 2
CROSS-SECTIONS**

SCALE: SHEET NO. OF SHEETS STA. 1038+50.00 TO STA. 1039+18.37

F.A.P. RTE. 742	SECTION 37R-4	COUNTY OGLE	TOTAL SHEETS 867	SHEET NO. 814
			CONTRACT NO. 64E17	
ILLINOIS FED. AID PROJECT				

DATE	
BY	
FINAL SURVEY	SURVEYED
NOTE BOOK	PLOTTED
NO.	TEMPLATE
	AREAS CHECKED

DATE	
BY	
ORIGINAL SURVEY	SURVEYED
NOTE BOOK	PLOTTED
NO.	TEMPLATE
	AREAS CHECKED



FILE NAME =
 c:\pwwork\pwwid\grantspm\dms31213\10206608\msh2.dgn

USER NAME = grantspm
 PLOT SCALE = 10.0000' / IN.
 PLOT DATE = Tue Mar 30 14:52:05 2010

DESIGNED -	REVISED -
DRAWN -	REVISED -
CHECKED -	REVISED -
DATE -	REVISED -

**STATE OF ILLINOIS
 DEPARTMENT OF TRANSPORTATION**

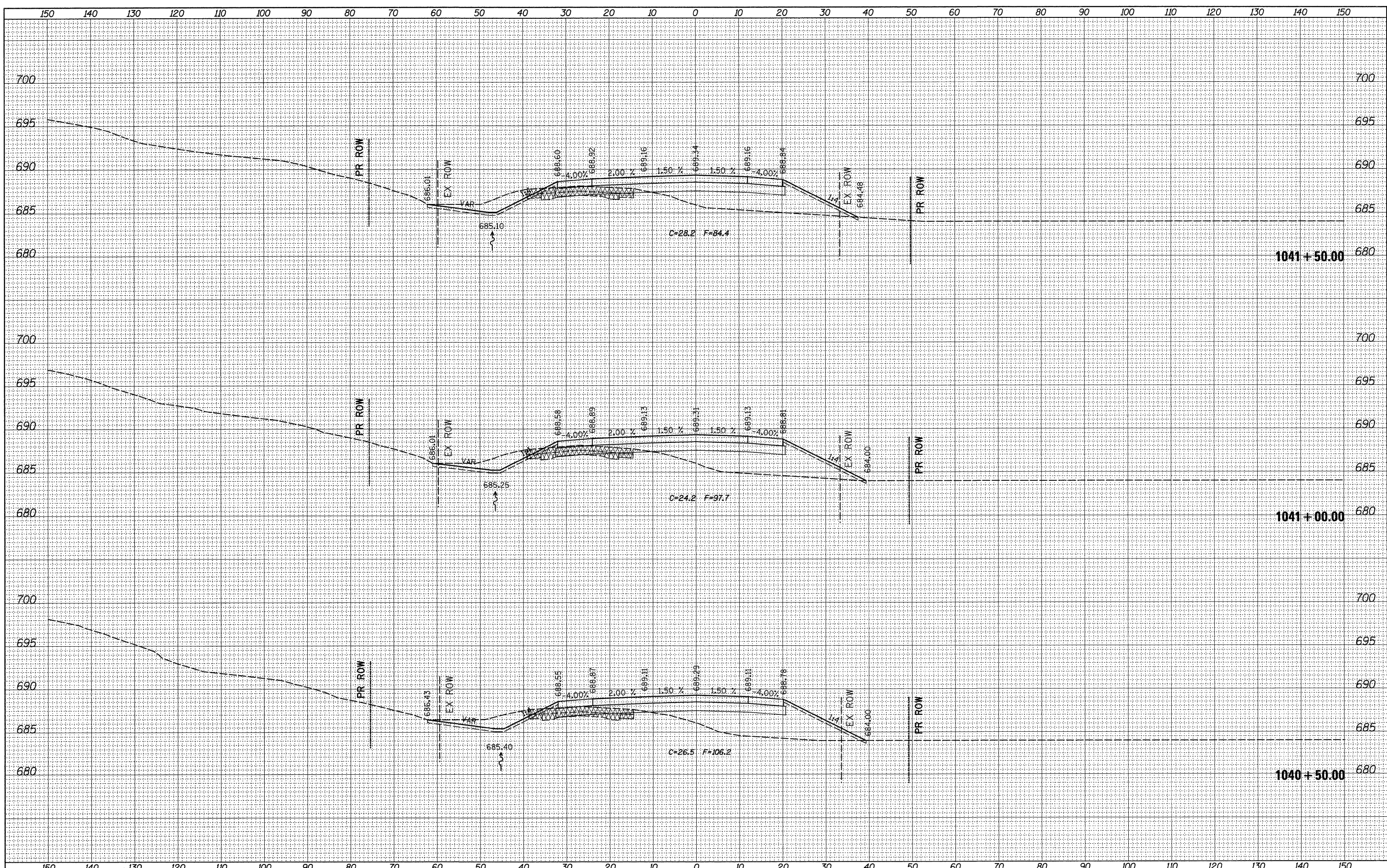
**IL ROUTE 2
 CROSS-SECTIONS**

SCALE: SHEET NO. OF SHEETS STA. 1039+50.00 TO STA. 1040+00.00

F.A.P. RTE.	SECTION	COUNTY	TOTAL SHEETS	SHEET NO.
742	37R-4	OGLE	867	815
CONTRACT NO. 64E17			ILLINOIS FED. AID PROJECT	

BY	DATE
SURVEYED	
PLOTTED	
TEMPLATE	
NOTE BOOK	
NO.	
AREAS CHECKED	

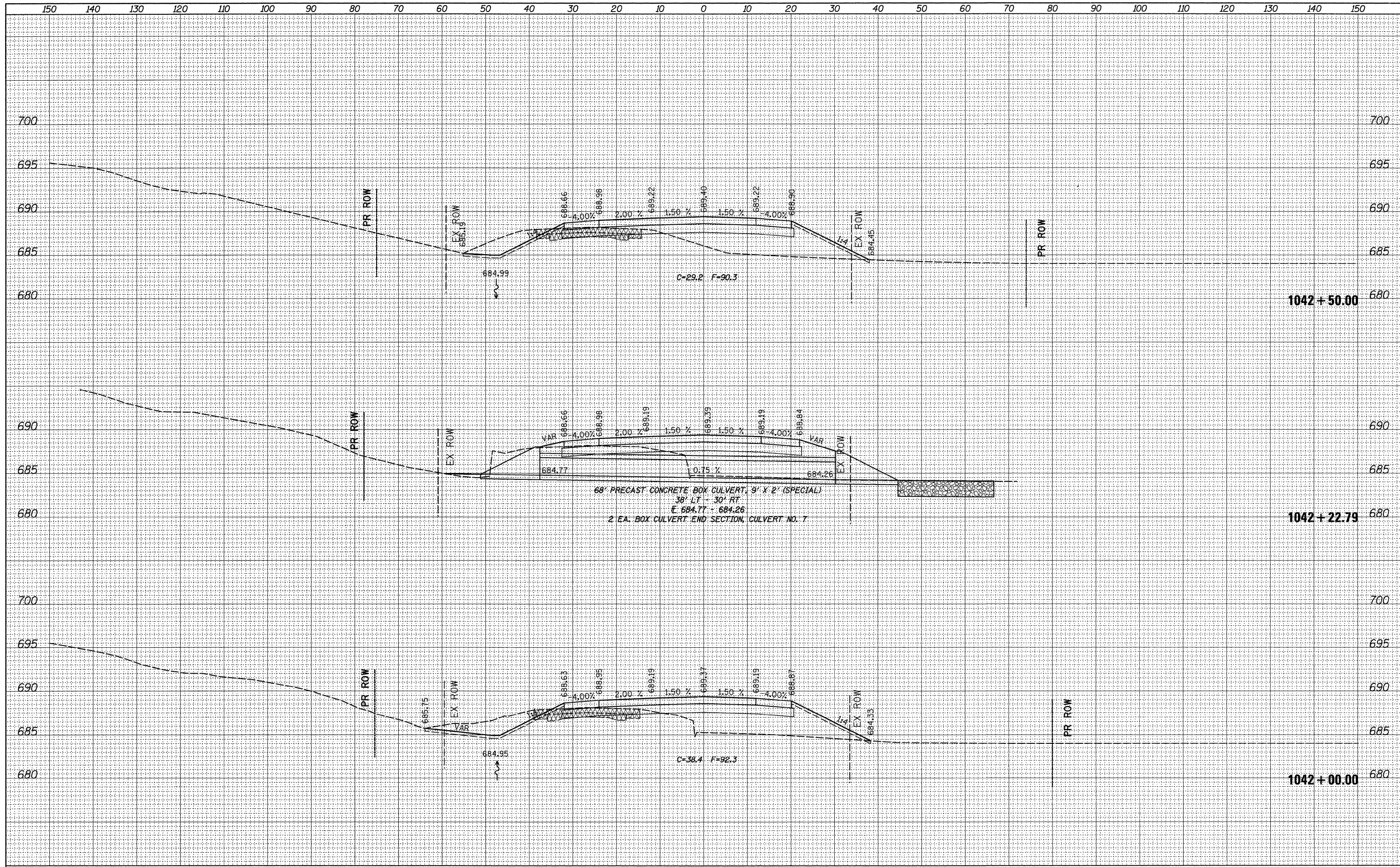
BY	DATE
SURVEYED	
PLOTTED	
TEMPLATE	
NOTE BOOK	
NO.	
AREAS CHECKED	



FILE NAME =	USER NAME = grantpm	DESIGNED -	REVISED -	STATE OF ILLINOIS DEPARTMENT OF TRANSPORTATION	IL ROUTE 2 CROSS-SECTIONS	F.A.P. RTE. 742	SECTION	COUNTY	TOTAL SHEETS	SHEET NO.
ca:\pw\work\p\dots\grantpm\dms31213\0206608\msht2.dgn	DRAWN -	REVISED -	37R-4				OGLE	867	816	
PLOT SCALE = 10.0000' / IN.	CHECKED -	REVISED -	CONTRACT NO. 64E17							
PLOT DATE = Tue Mar 30 14:52:06 2010	DATE -	REVISED -					ILLINOIS FED. AID PROJECT			
				SCALE:	SHEET NO. OF SHEETS	STA. 1040+50.00 TO STA. 1041+50.00				

DATE	
BY	
FINAL SURVEY	SURVEYED
NOTE BOOK	FLOTTED
NO.	TEMPLATE
	AREAS
	CHECKED

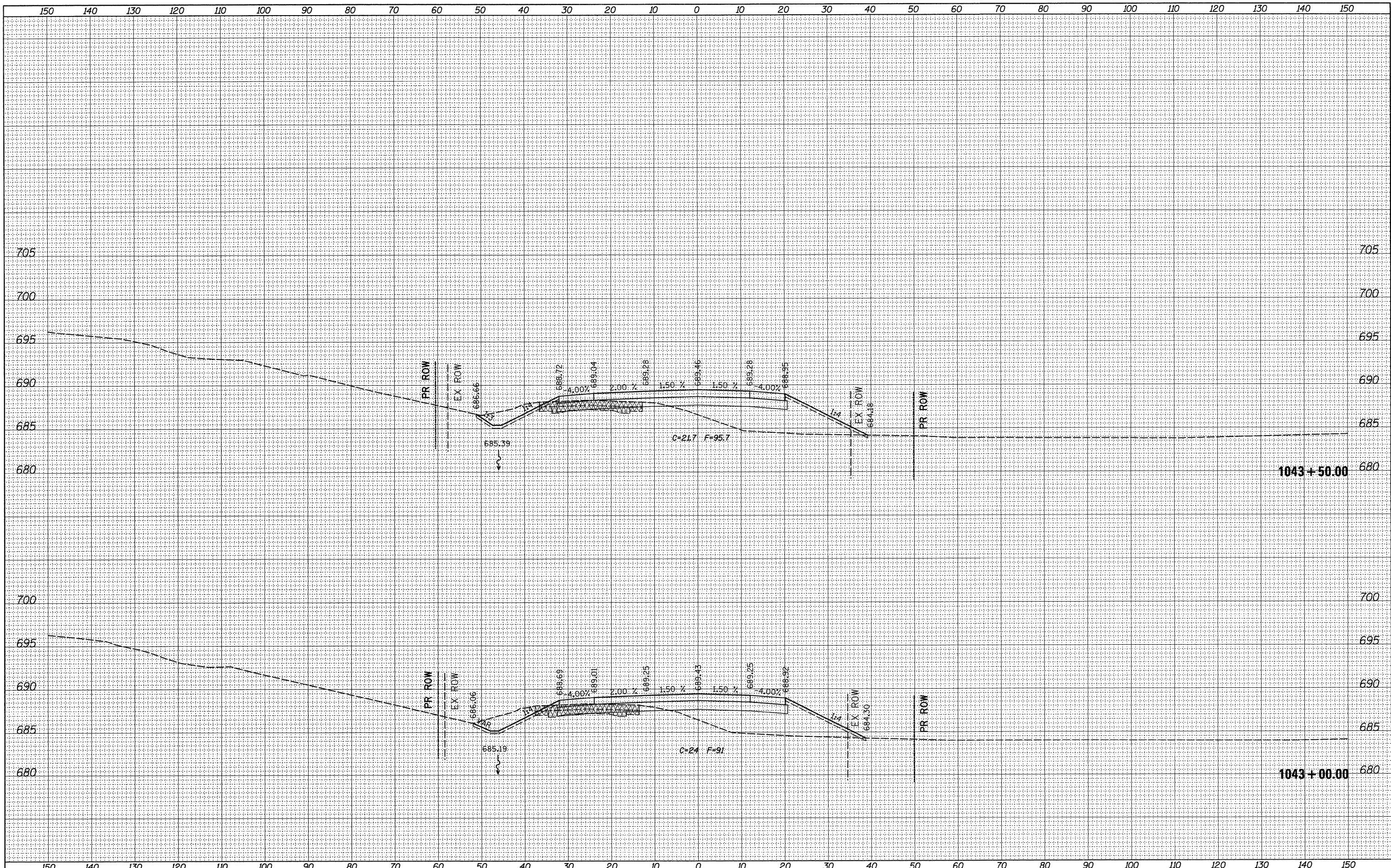
DATE	
BY	
ORIGINAL SURVEY	SURVEYED
NOTE BOOK	FLOTTED
NO.	TEMPLATE
	AREAS
	CHECKED



FILE NAME =	USER NAME = grantpm	DESIGNED -	REVISED -	<p align="center">STATE OF ILLINOIS DEPARTMENT OF TRANSPORTATION</p>	<p align="center">IL ROUTE 2 CROSS-SECTIONS</p>	F.A.P. RTE.	SECTION	COUNTY	TOTAL SHEETS	SHEET NO.
ca:\pw\work\p\dot\grantpm\dms31213\0206608\msh2.dgn	PLOT SCALE = 10.0000' / IN.	DRAWN -	REVISED -			742	37R-4	OGLE	867	817
PLOT DATE = Tue Mar 30 14:52:06 2010	DATE -	CHECKED -	REVISED -			CONTRACT NO. 64E17		ILLINOIS FED. AID PROJECT		
		DATE -	REVISED -			SCALE:	SHEET NO. OF SHEETS	STA. 1042+00.00 TO STA. 1042+50.00		

BY	DATE
FINAL SURVEY	SURVEYED
NOTE BOOK	PLOTTED
NO.	TEMPLATE
	AREAS CHECKED

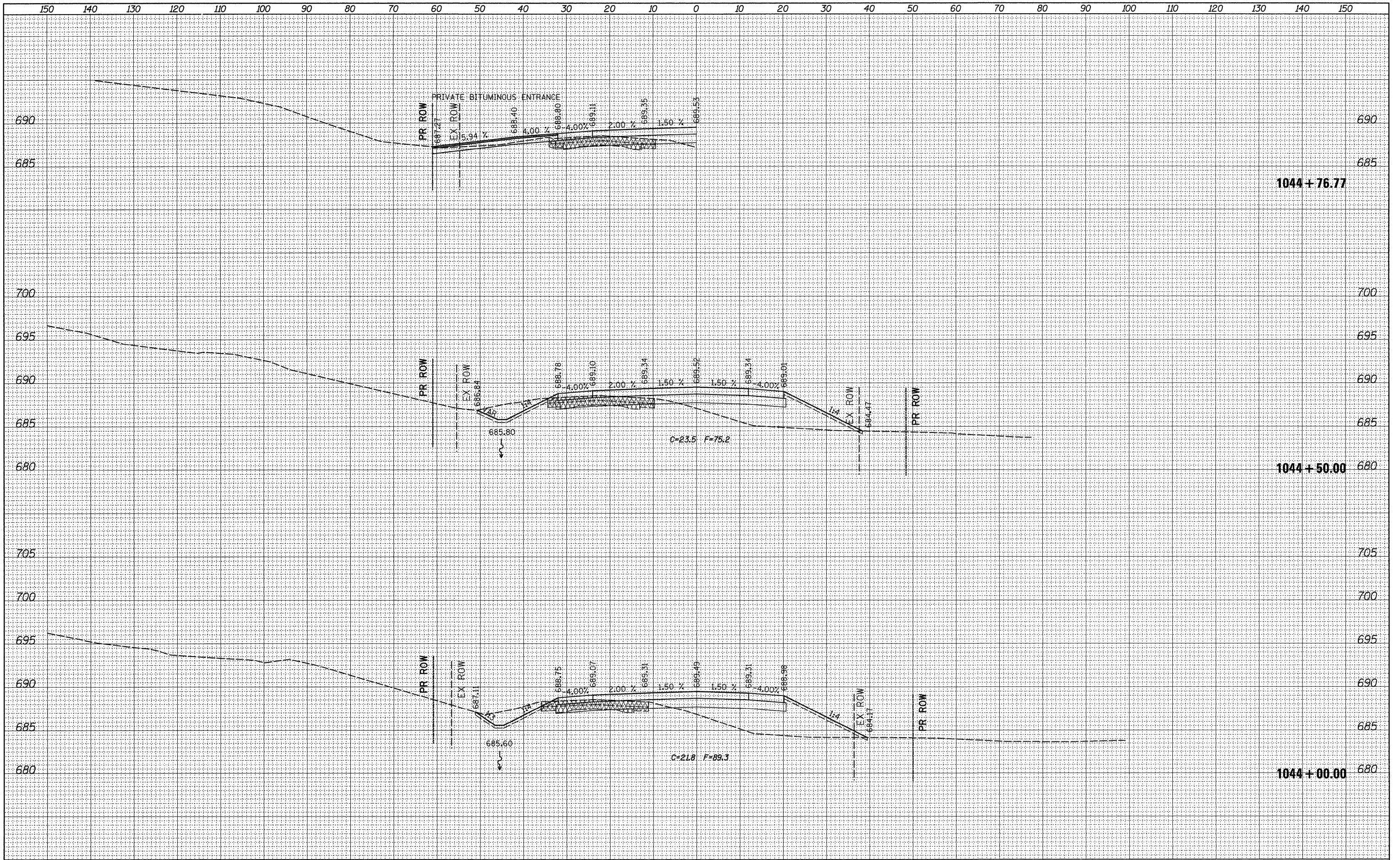
BY	DATE
ORIGINAL SURVEY	SURVEYED
NOTE BOOK	PLOTTED
NO.	TEMPLATE
	AREAS CHECKED



FILE NAME =	USER NAME = grantpm	DESIGNED -	REVISED -	STATE OF ILLINOIS DEPARTMENT OF TRANSPORTATION	IL ROUTE 2 CROSS-SECTIONS	F.A.P. RTE.	SECTION	COUNTY	TOTAL SHEETS	SHEET NO.
ct:\pw\work\p101dot\grantpm\dms31213\0206600\msh2.dgn	PLLOT SCALE = 10.0000 ' / IN.	DRAWN -	REVISED -			742	37R-4	OGLE	867	818
PLLOT DATE = Tue Mar 30 14:52:07 2010	DATE -	CHECKED -	REVISED -			SCALE:	SHEET NO.	OF SHEETS	STA. 1043+00.00 TO STA. 1043+50.00	CONTRACT NO. 64E17
										ILLINOIS FED. AID PROJECT

DATE	
BY	
FINAL SURVEY	SURVEYED
NOTE BOOK	PLOTTED
NO.	TEMPLATE
	AREAS CHECKED

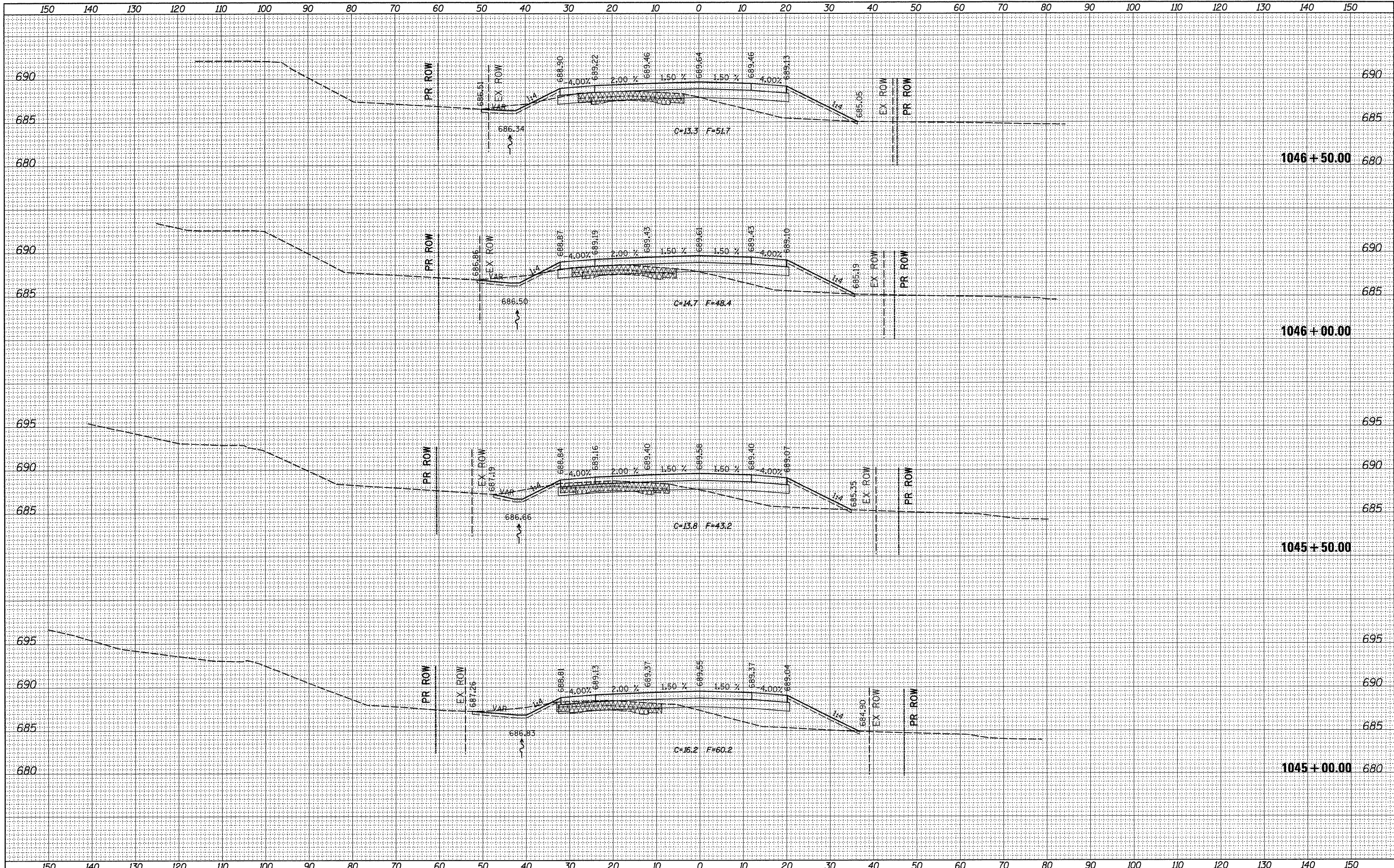
DATE	
BY	
ORIGINAL SURVEY	SURVEYED
NOTE BOOK	PLOTTED
NO.	TEMPLATE
	AREAS CHECKED



FILE NAME =	USER NAME = grantpm	DESIGNED -	REVISED -	STATE OF ILLINOIS DEPARTMENT OF TRANSPORTATION	IL ROUTE 2 CROSS-SECTIONS			F.A.P. RTE.	SECTION	COUNTY	TOTAL SHEETS	SHEET NO.
ca:\pw_work\pwi\dot\grantpm\dms31213\0206608\msh2.dgn		DRAWN -	REVISED -		742	37R-4	OGLE	867	819			
PLOT SCALE = 10.0000' / IN.		CHECKED -	REVISED -		SCALE: SHEET NO. OF SHEETS STA. 1044+00.00 TO STA. 1044+76.77			CONTRACT NO. 64E17				
PLOT DATE = Tue Mar 30 14:52:07 2010		DATE -	REVISED -		ILLINOIS FED. AID PROJECT							

BY	DATE
SURVEYED	
PLOTTED	
TEMPLATE	
NOTE BOOK	
NO.	
AREAS CHECKED	

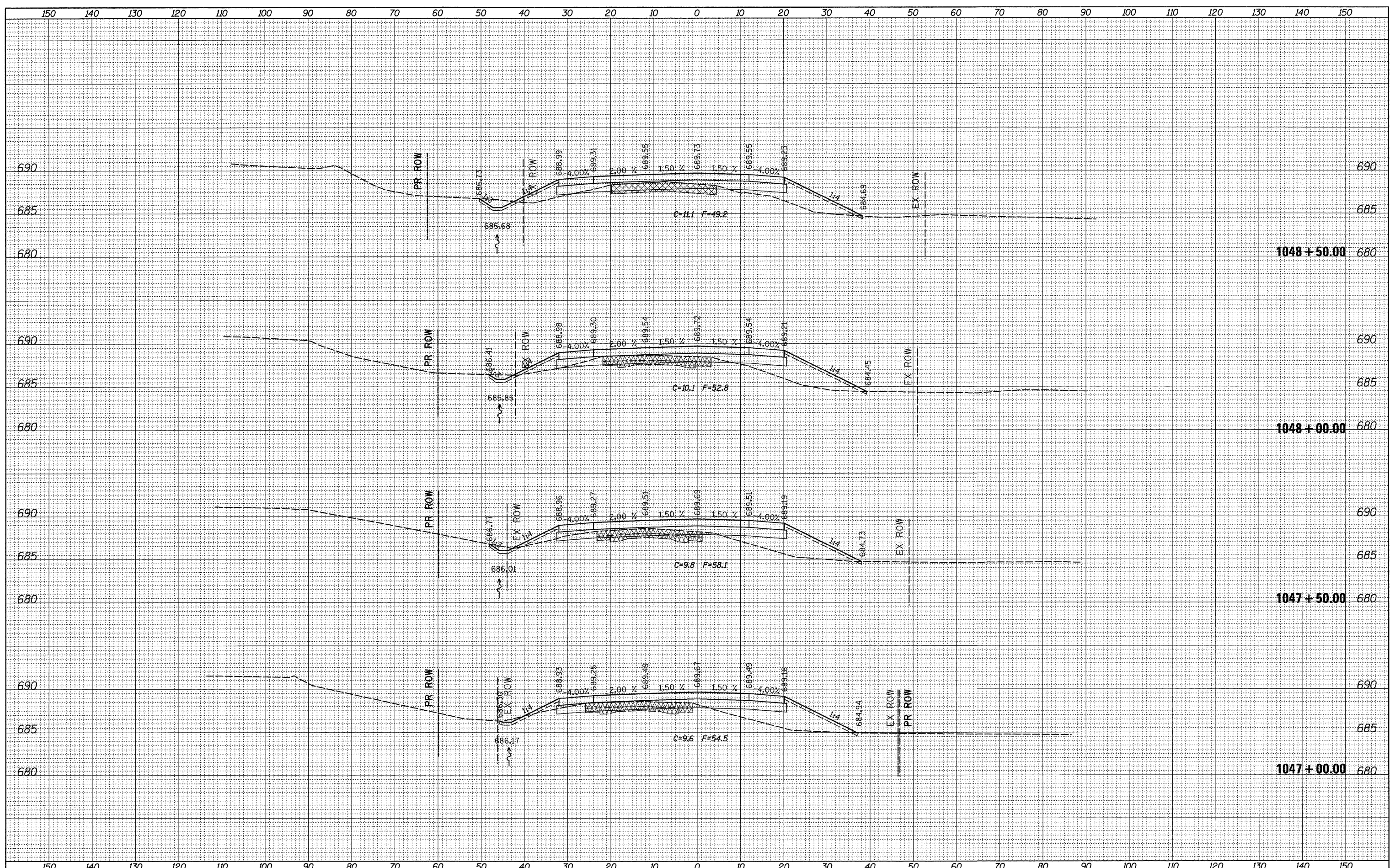
BY	DATE
ORIGINAL SURVEY	
PLOTTED	
TEMPLATE	
NOTE BOOK	
NO.	
AREAS CHECKED	



FILE NAME =	USER NAME = grantpm	DESIGNED -	REVISED -	<p align="center">STATE OF ILLINOIS DEPARTMENT OF TRANSPORTATION</p>	<p align="center">IL ROUTE 2 CROSS-SECTIONS</p>	F.A.P. RTE.	SECTION	COUNTY	TOTAL SHEETS	SHEET NO.
cr:\pw\work\p\ridot\grantpm\dms31213\0206608\msh2.dgn	PLOT SCALE = 10.0000' / IN.	DRAWN -	REVISED -			742	37R-4	OGLE	867	820
PLOT DATE = Tue Mar 30 14:52:00 2010	DATE -	CHECKED -	REVISED -			CONTRACT NO. 64E17		ILLINOIS FED. AID PROJECT		
		DATE -	REVISED -			SCALE:	SHEET NO.	OF	SHEETS	STA. 1045+00.00 TO STA. 1046+50.00

BY	DATE
SURVEYED	
FLOTTED	
TEMPLATE	
AREAS	
CHECKED	

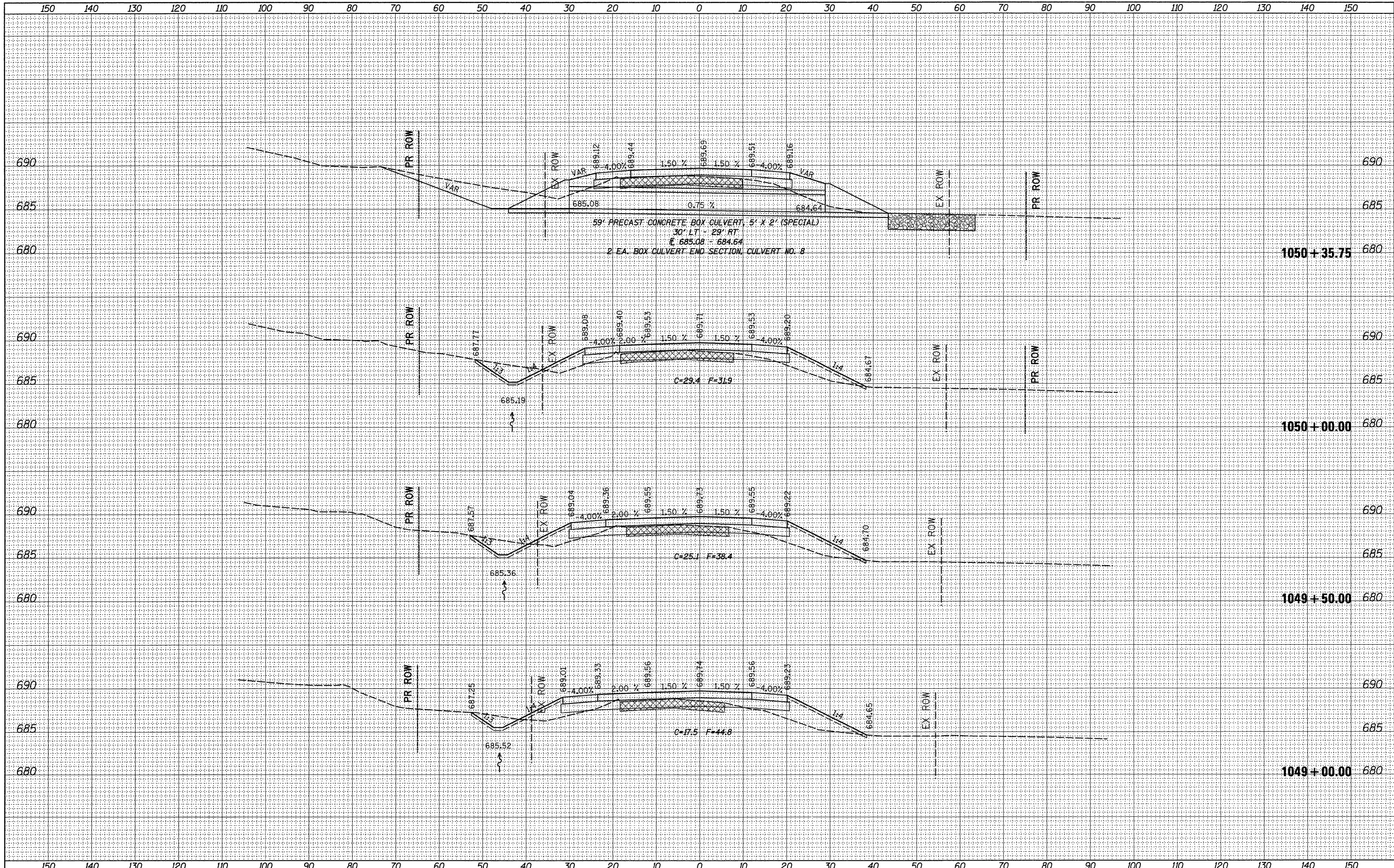
BY	DATE
SURVEYED	
FLOTTED	
TEMPLATE	
AREAS	
CHECKED	



FILE NAME =	USER NAME = grantpm	DESIGNED -	REVISED -	<p align="center">STATE OF ILLINOIS DEPARTMENT OF TRANSPORTATION</p>	<p align="center">IL ROUTE 2 CROSS-SECTIONS</p>	F.A.P. RTE.	SECTION	COUNTY	TOTAL SHEETS	SHEET NO.
c:\p\work\k\p\dot\grantpm\dms31213\0206608\msh2.dgn	PLOT SCALE = 10.0000' / IN.	DRAWN -	REVISED -			742	37R-4	OGLE	867	821
	PLOT DATE = Tue Mar 30 14:52:06 2010	CHECKED -	REVISED -			CONTRACT NO. 64E17		ILLINOIS FED. AID PROJECT		
		DATE -	REVISED -			SCALE:	SHEET NO.	OF SHEETS	STA. 1047+00.00 TO STA. 1048+50.00	

BY	DATE
SURVEYED	
PLOTTED	
TEMPLATE	
NOTE BOOK	
NO.	
AREAS CHECKED	

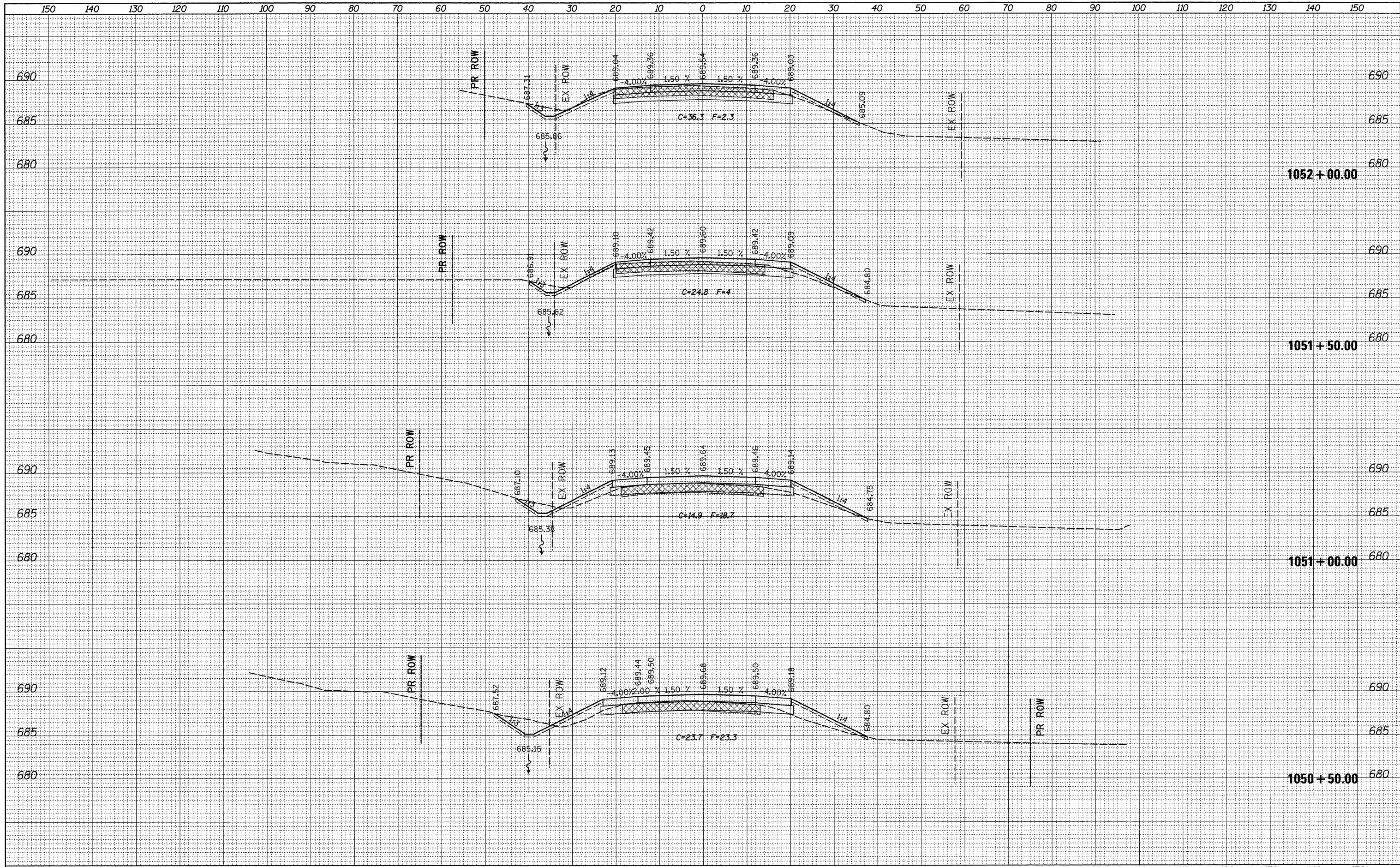
BY	DATE
SURVEYED	
PLOTTED	
TEMPLATE	
NOTE BOOK	
NO.	
AREAS CHECKED	



FILE NAME =	USER NAME = grantpm	DESIGNED -	REVISED -	STATE OF ILLINOIS DEPARTMENT OF TRANSPORTATION	IL ROUTE 2 CROSS-SECTIONS	F.A.P. RTE.	SECTION	COUNTY	TOTAL SHEETS	SHEET NO.
ca:\pw\work\p\idot\grantpm\dms31213\10206608\msh2.dgn		DRAWN -	REVISED -			742	37R-4	OGLE	867	822
PLOT SCALE = 10,0000 ' / IN.		CHECKED -	REVISED -			CONTRACT NO. 64E17		ILLINOIS FED. AID PROJECT		
PLOT DATE = Tue Mar 30 14:52:09 2010		DATE -	REVISED -			SCALE:	SHEET NO. OF SHEETS	STA. 1049+00.00 TO STA. 1050+35.75		

BY	DATE
SURVEYED	
PLOTTED	
TEMPLATE	
NOTE BOOK	
NO.	
AREAS CHECKED	

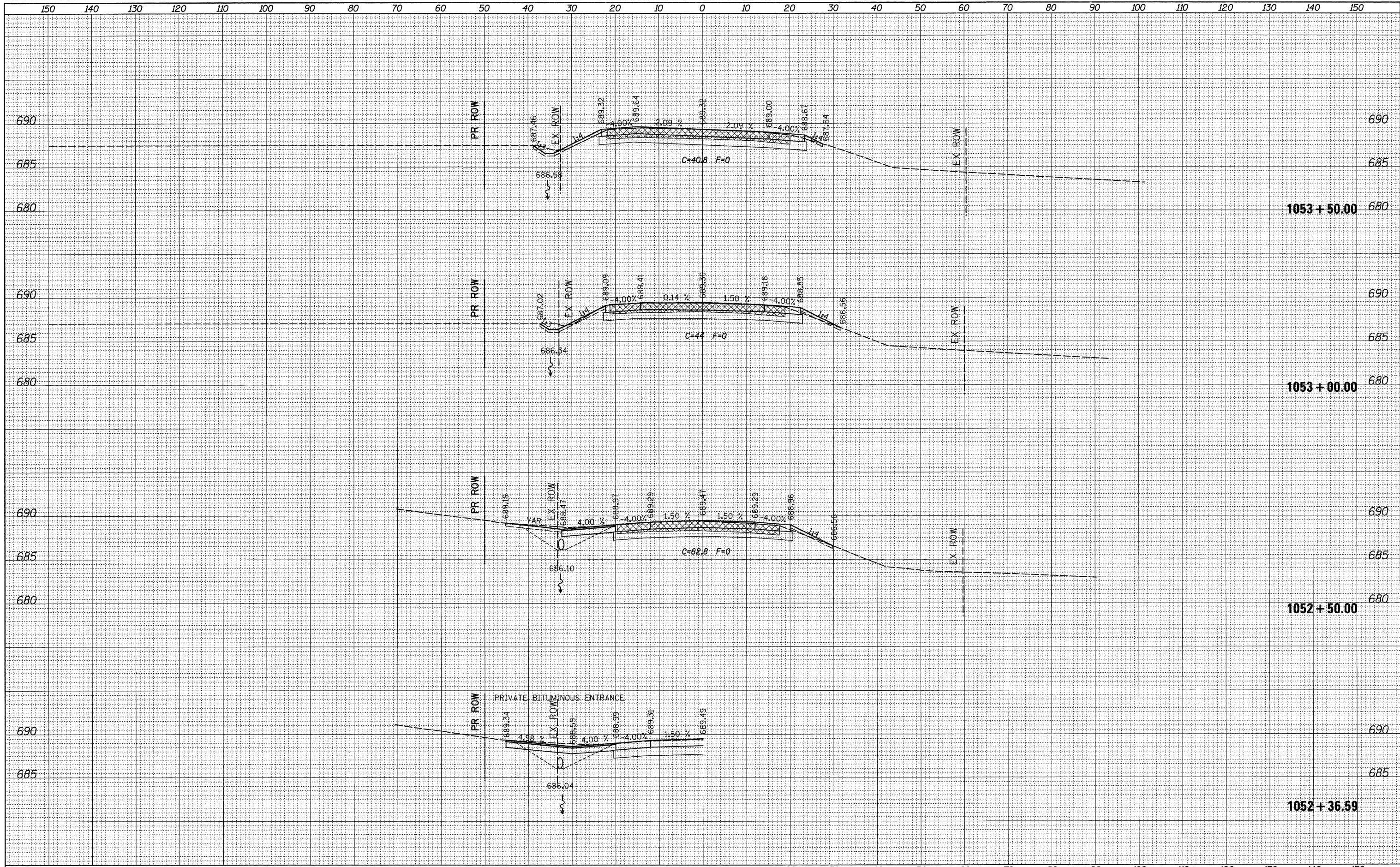
BY	DATE
SURVEYED	
PLOTTED	
TEMPLATE	
NOTE BOOK	
NO.	
AREAS CHECKED	



FILE NAME =	USER NAME = grantpm	DESIGNED -	REVISED -	STATE OF ILLINOIS DEPARTMENT OF TRANSPORTATION	IL ROUTE 2 CROSS-SECTIONS	F.A.P. RTE.	SECTION	COUNTY	TOTAL SHEETS	SHEET NO.
ca:\pw\work\p\dot\grantpm\dms31213\0206608\msh2.dgn		DRAWN -	REVISED -			742	37R-4	OGLE	867	823
PLOT SCALE = 10.0000' / IN.		CHECKED -	REVISED -			CONTRACT NO. 64E17		ILLINOIS FED. AID PROJECT		
PLOT DATE = Tue Mar 30 14:52:10 2010		DATE -	REVISED -			SCALE:	SHEET NO.	OF SHEETS	STA. 1050+50.00 TO STA. 1052+00.00	

BY	DATE
SURVEYED	
PLOTTED	
TEMPLATE	
NOTE BOOK	
NO.	
AREAS CHECKED	

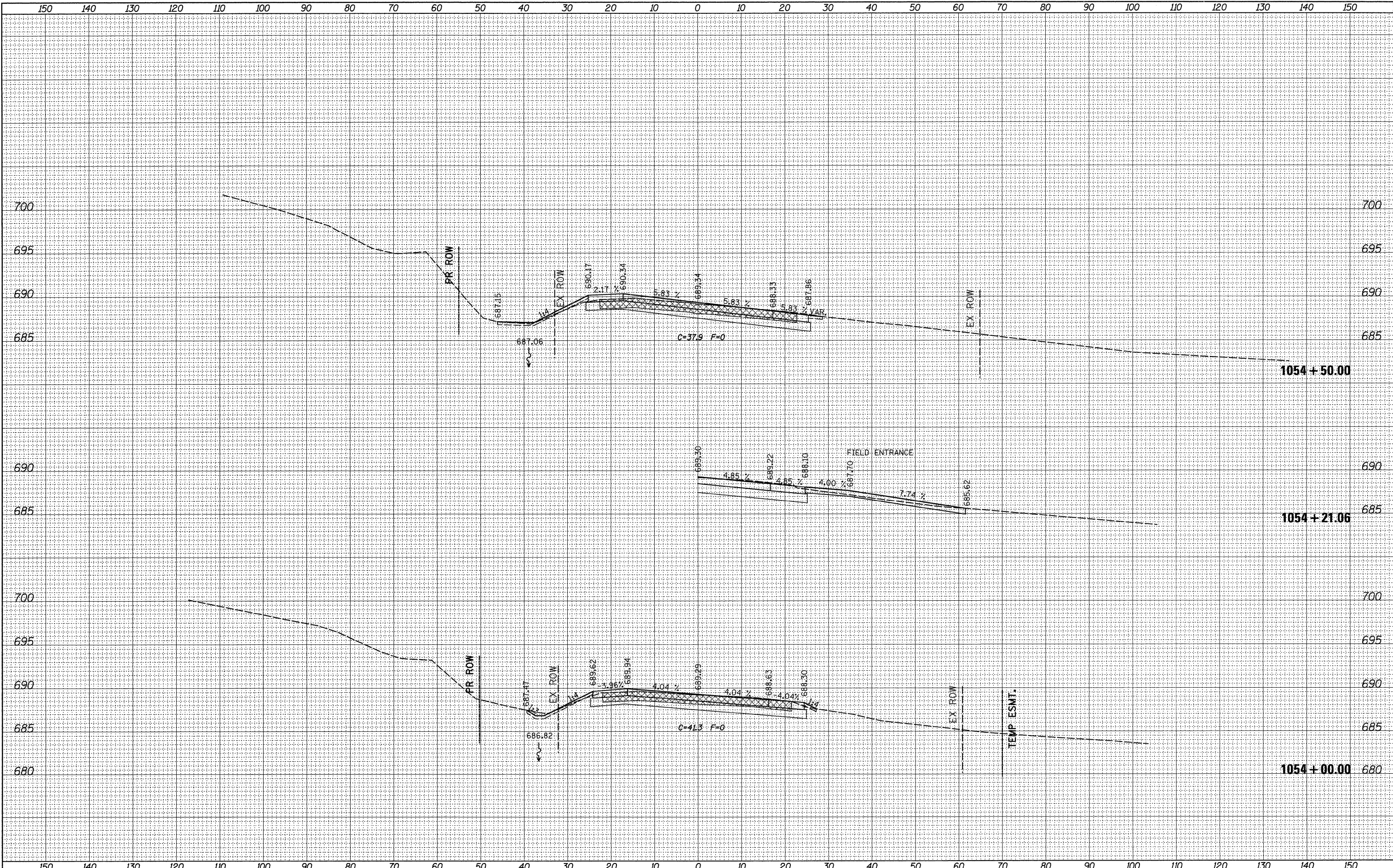
BY	DATE
ORIGINAL SURVEY	
PLOTTED	
TEMPLATE	
NOTE BOOK	
NO.	
AREAS CHECKED	

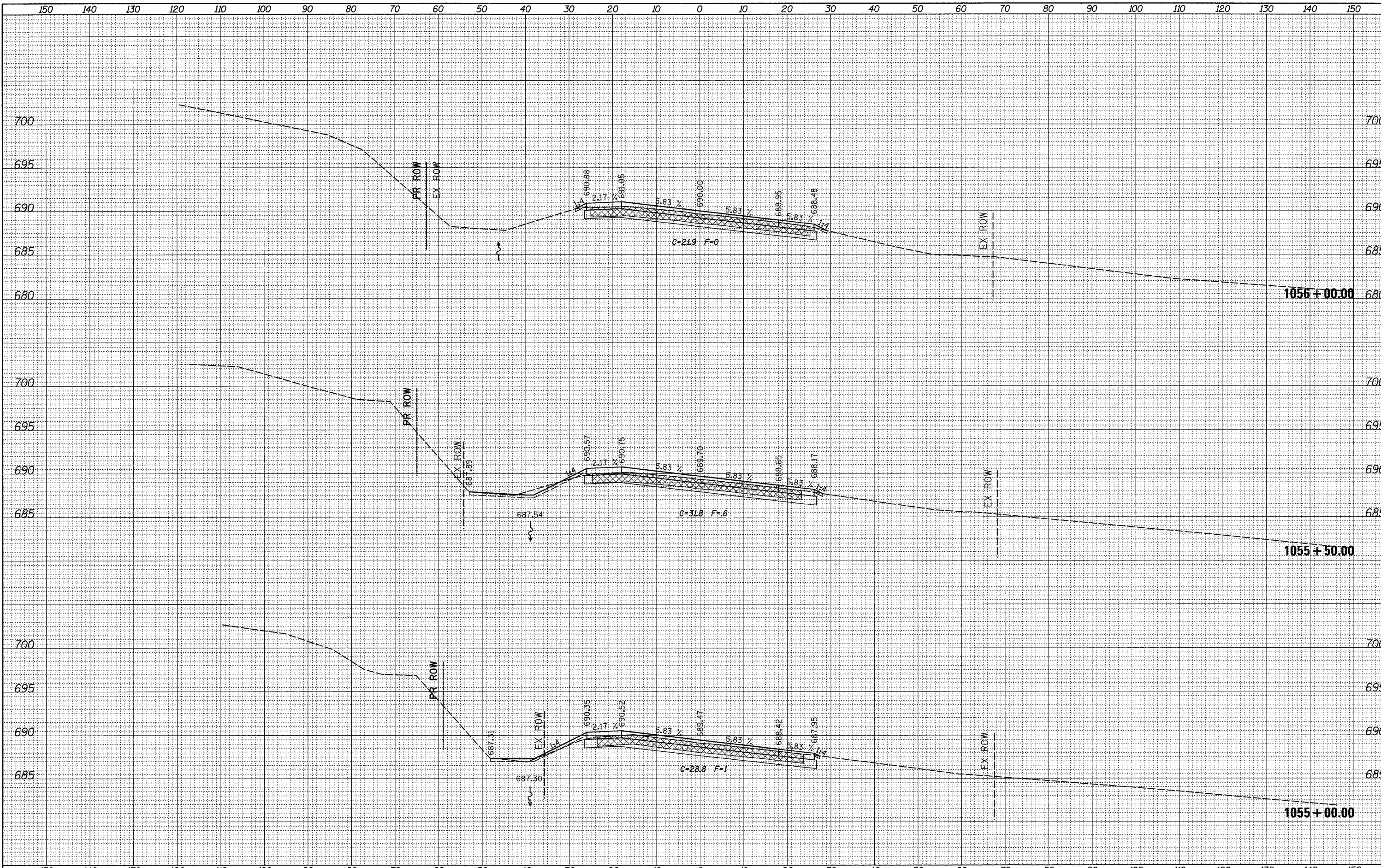


FILE NAME =	USER NAME = grantpm	DESIGNED -	REVISED -	STATE OF ILLINOIS DEPARTMENT OF TRANSPORTATION	IL ROUTE 2 CROSS-SECTIONS	F.A.P. RTE.	SECTION	COUNTY	TOTAL SHEETS	SHEET NO.	
ct:\pw\work\p\sidot\grantpm\dms31213\0206608.msh2.dgn		DRAWN -	REVISED -			742	37R-4	OGLE	867	824	
PLOT SCALE = 10.0000' / IN.		CHECKED -	REVISED -			CONTRACT NO. 64E17		ILLINOIS FED. AID PROJECT			
PLOT DATE = Tue Mar 30 14:52:10 2010		DATE -	REVISED -			SCALE:	SHEET NO. OF SHEETS	STA. 1052+36.59 TO STA. 1053+50.00			

BY	DATE

BY	DATE





BY	DATE

FINISH	SURVEYED	PLOTTED	TEMPLATE	NOTE BOOK	AREAS CHECKED
NO.					

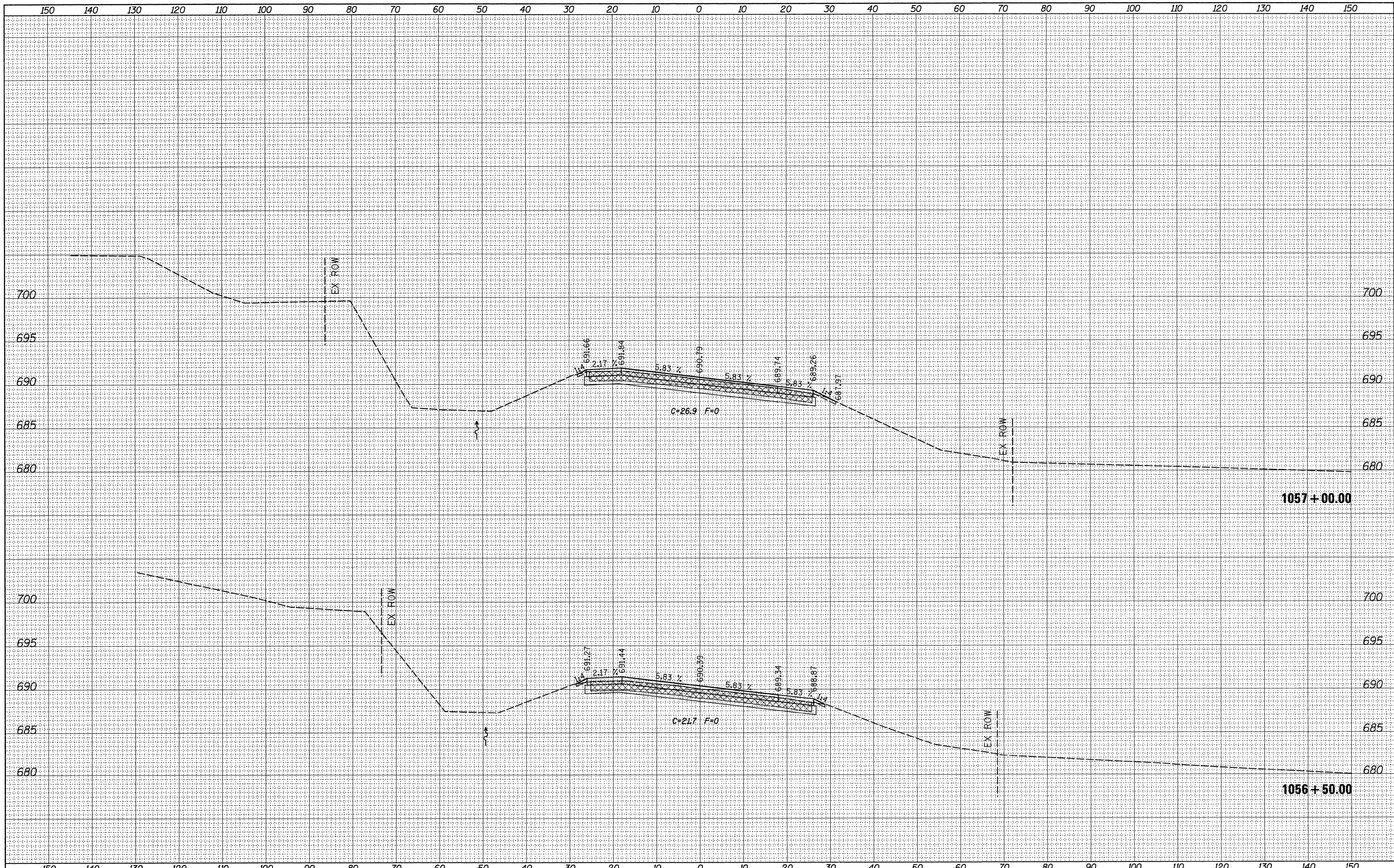
BY	DATE

ORIGINAL	SURVEYED	PLOTTED	TEMPLATE	NOTE BOOK	AREAS CHECKED
NO.					

FILE NAME =	USER NAME = grantpm	DESIGNED -	REVISED -	STATE OF ILLINOIS DEPARTMENT OF TRANSPORTATION	IL ROUTE 2 CROSS-SECTIONS			F.A.P. RTE. 742	SECTION	COUNTY	TOTAL SHEETS	SHEET NO.
		DRAWN -	REVISED -		37R-4	OGLE	867		826			
		CHECKED -	REVISED -		CONTRACT NO. 64E17							
		DATE -	REVISED -		ILLINOIS FED. AID PROJECT							
PLOT SCALE = 10.0000' / IN.				SCALE:	SHEET NO.	OF	SHEETS	STA. 1055+00.00 TO STA. 1056+00.00				
PLOT DATE = Tue Mar 30 14:52:11 2010												

BY	DATE
SURVEYED	
PLOTTED	
TEMPLATE	
NOTE BOOK	
NO.	
AREAS CHECKED	

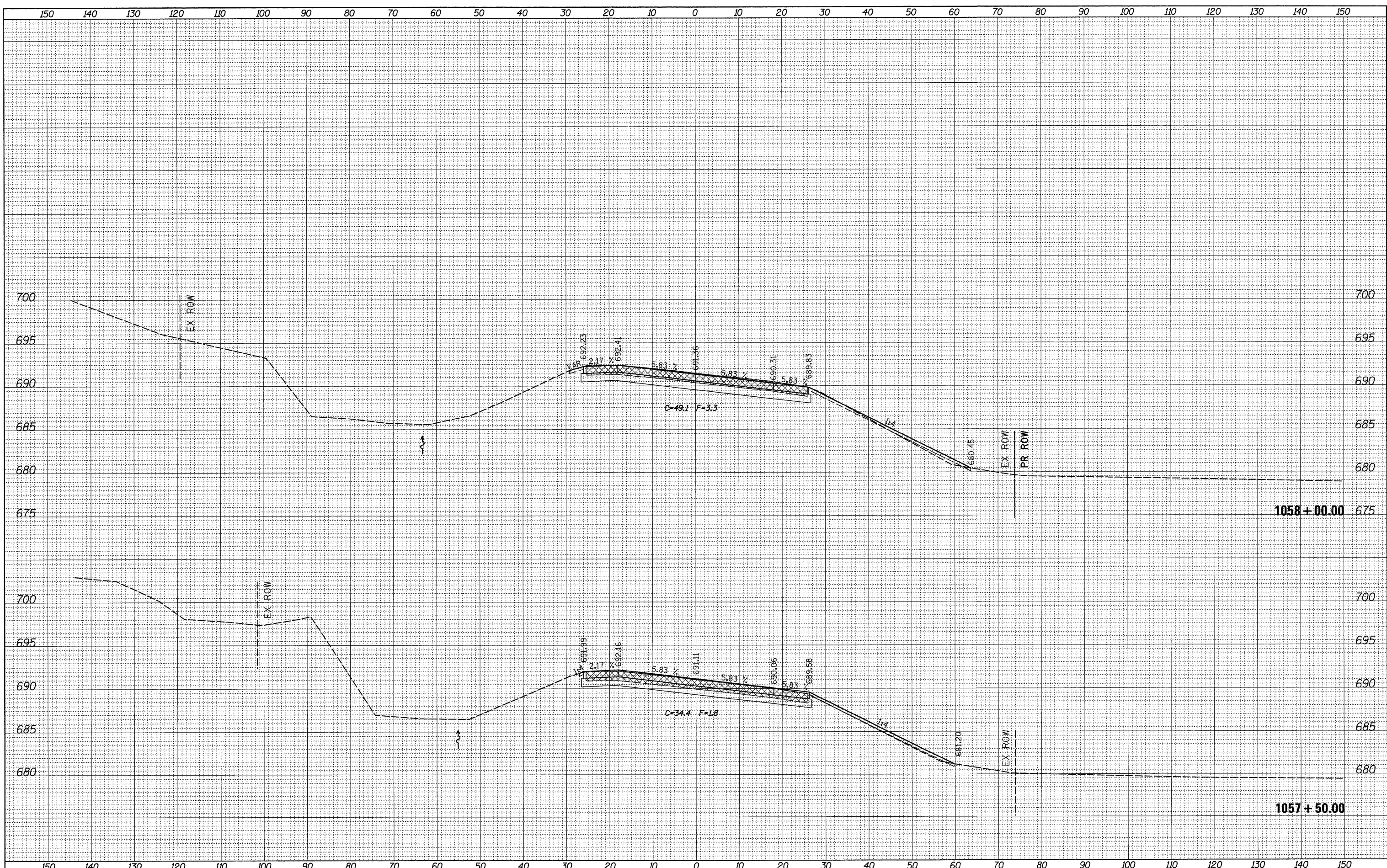
BY	DATE
SURVEYED	
PLOTTED	
TEMPLATE	
NOTE BOOK	
NO.	
AREAS CHECKED	



FILE NAME =	USER NAME = grantpm	DESIGNED -	REVISED -	STATE OF ILLINOIS DEPARTMENT OF TRANSPORTATION	IL ROUTE 2 CROSS-SECTIONS			F.A.P. RTE. 742	SECTION 37R-4	COUNTY OGLE	TOTAL SHEETS 867	SHEET NO. 827
et\pw_work\p\dot\grantpm\dms31213\0206608xmsh2.dgn	PLOT SCALE = 10.0000' / IN.	DRAWN -	REVISED -		SCALE:	SHEET NO.	OF	SHEETS	STA. 1056+50.00 TO STA. 1057+00.00	CONTRACT NO. 64E17		
	PLOT DATE = Tue Mar 30 14:52:12 2010	CHECKED -	REVISED -		ILLINOIS FED. AID PROJECT							
		DATE -	REVISED -									

BY	DATE
SURVEYED	
PLOTTED	
TEMPLATE	
NOTE BOOK	
NO.	
AREAS CHECKED	

BY	DATE
SURVEYED	
PLOTTED	
TEMPLATE	
NOTE BOOK	
NO.	
AREAS CHECKED	



FILE NAME =
 c:\pwwork\pwwork\grantspm\dms31213\0206608\msh2.dgn

USER NAME = grantspm
 PLOT SCALE = 10.0000' / IN.
 PLOT DATE = Tue Mar 30 14:52:12 2010

DESIGNED -
 DRAWN -
 CHECKED -
 DATE -

REVISED -
 REVISED -
 REVISED -
 REVISED -

**STATE OF ILLINOIS
 DEPARTMENT OF TRANSPORTATION**

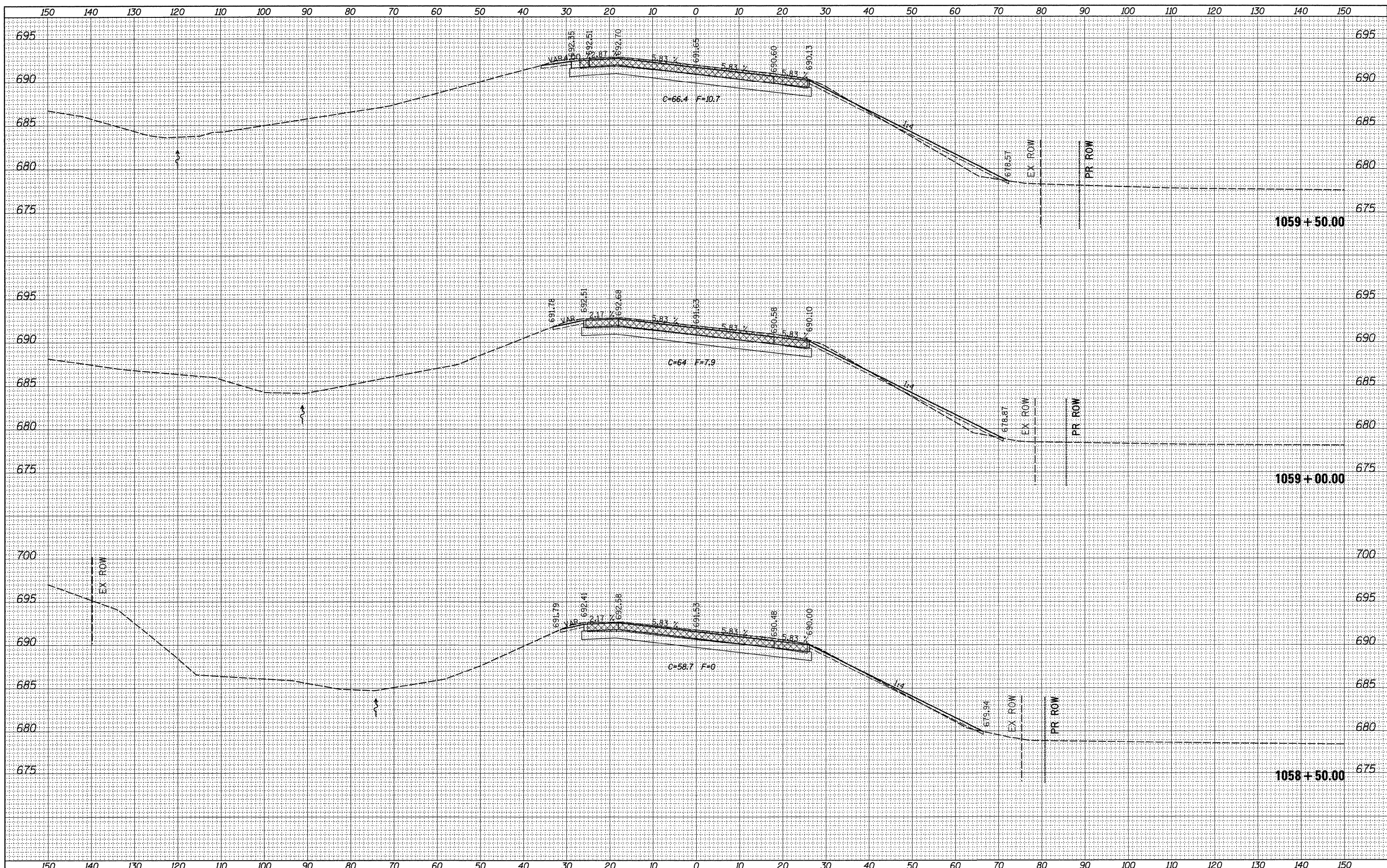
**IL ROUTE 2
 CROSS-SECTIONS**

SCALE: SHEET NO. OF SHEETS STA. 1057+50.00 TO STA. 1058+00.00

F.A.P. RTE. 742	SECTION 37R-4	COUNTY OGLE	TOTAL SHEETS 867	SHEET NO. 828
CONTRACT NO. 64E17			ILLINOIS FED. AID PROJECT	

BY	DATE
SURVEYED	
PLOTTED	
TEMPLATE	
NOTE BOOK	
NO.	
AREAS CHECKED	

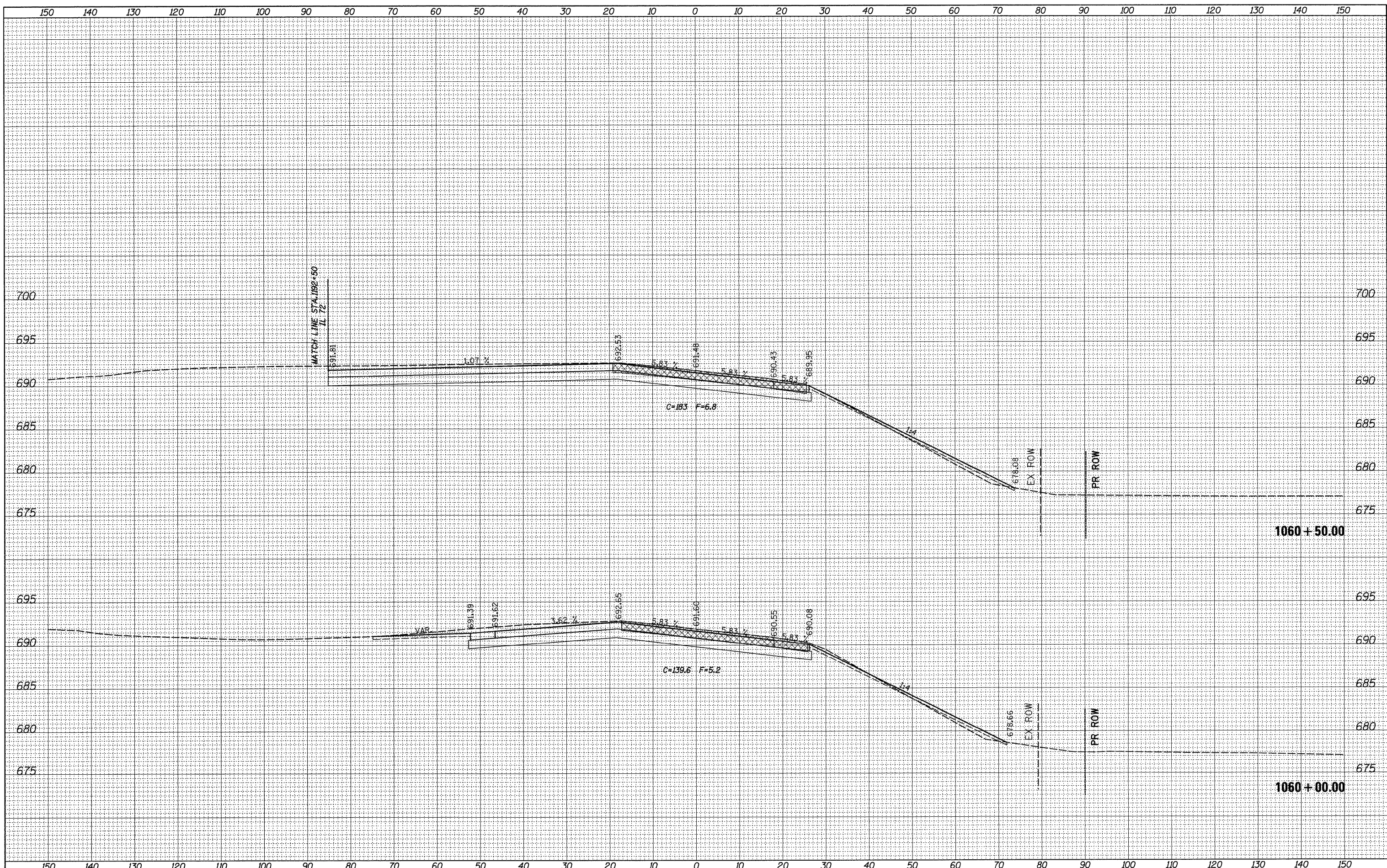
BY	DATE
SURVEYED	
PLOTTED	
TEMPLATE	
NOTE BOOK	
NO.	
AREAS CHECKED	



FILE NAME =	USER NAME = grantpm	DESIGNED -	REVISED -	STATE OF ILLINOIS DEPARTMENT OF TRANSPORTATION	IL ROUTE 2 CROSS-SECTIONS	F.A.P. RTE	SECTION	COUNTY	TOTAL SHEETS	SHEET NO.
c:\pwwork\pwwork\grantpm\dms31213\10206608\mah2.dgn	PLLOT SCALE = 10.0000' / IN.	DRAWN -	REVISED -			742	37R-4	OGLE	867	829
PLLOT DATE = Tue Mar 30 14:52:13 2010	CHECKED -	REVISED -	REVISED -			CONTRACT NO. 64E17		ILLINOIS FED. AID PROJECT		
	DATE -	REVISED -	REVISED -			SCALE:	SHEET NO.	OF	SHEETS	STA. 1058+50.00 TO STA. 1059+50.00

BY	DATE
SURVEYED	
PLOTTED	
TEMPLATE	
NOTE BOOK	
AREAS CHECKED	
NO.	

BY	DATE
ORIGINAL SURVEY	
PLOTTED	
TEMPLATE	
NOTE BOOK	
AREAS CHECKED	
NO.	



FILE NAME =
 c:\pwork\pwork\grants\dm31213\0206608\mesh2.dgn

USER NAME = grantpm
 PLOT SCALE = 10,0000 / IN.
 PLOT DATE = Tue Mar 30 14:52:13 2010

DESIGNED -
 DRAWN -
 CHECKED -
 DATE -

REVISED -
 REVISED -
 REVISED -
 REVISED -

**STATE OF ILLINOIS
 DEPARTMENT OF TRANSPORTATION**

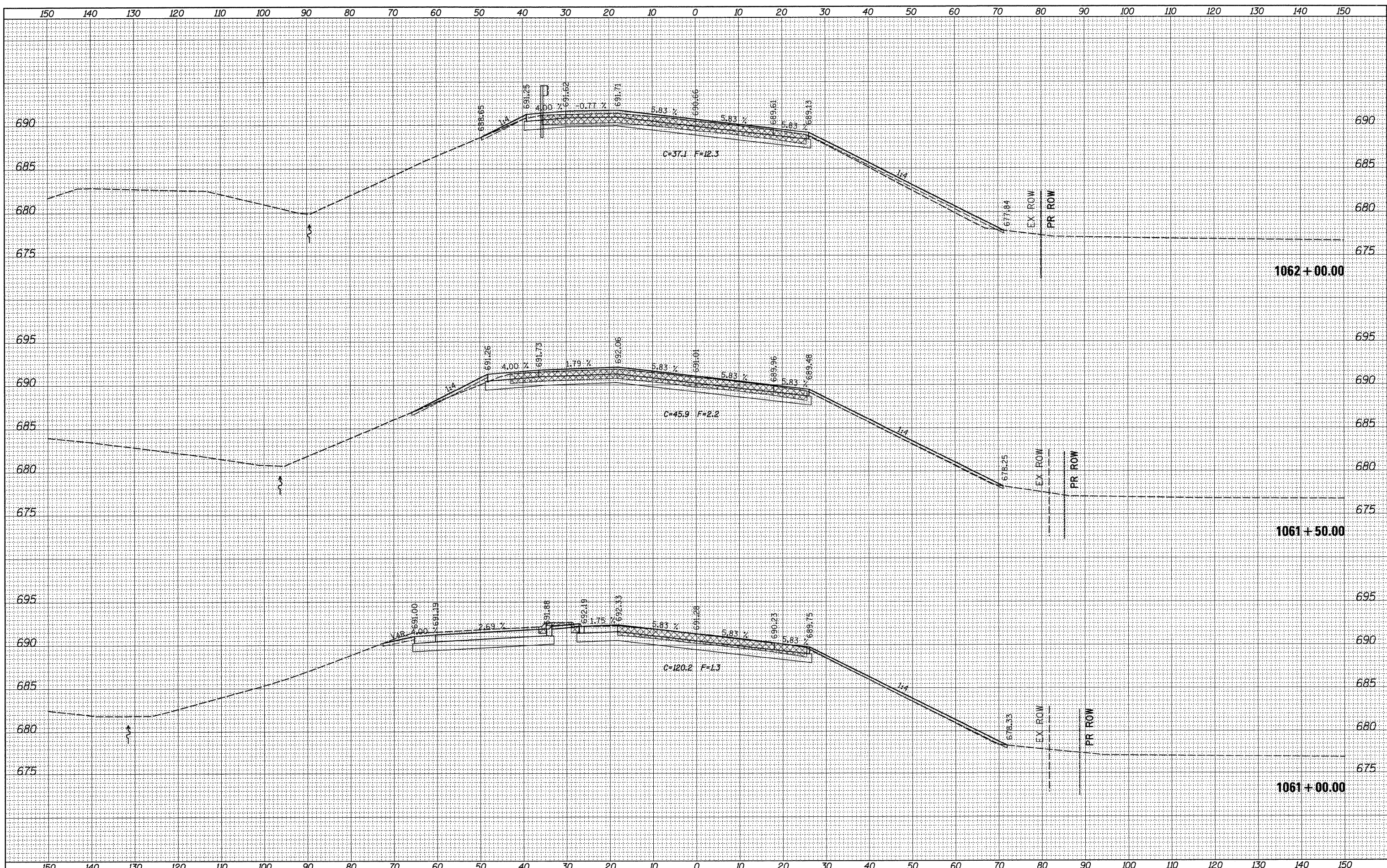
**IL ROUTE 2
 CROSS-SECTIONS**

SCALE: SHEET NO. OF SHEETS STA. 1060+00.00 TO STA. 1060+50.00

F.A.P. RTE.	SECTION	COUNTY	TOTAL SHEETS	SHEET NO.
742	37R-4	OGLE	867	830
CONTRACT NO.			64E17	
ILLINOIS FED. AID PROJECT				

BY	DATE
SURVEYED	
PLOTTED	
TEMPLATE	
NOTE BOOK	
NO.	
AREAS CHECKED	

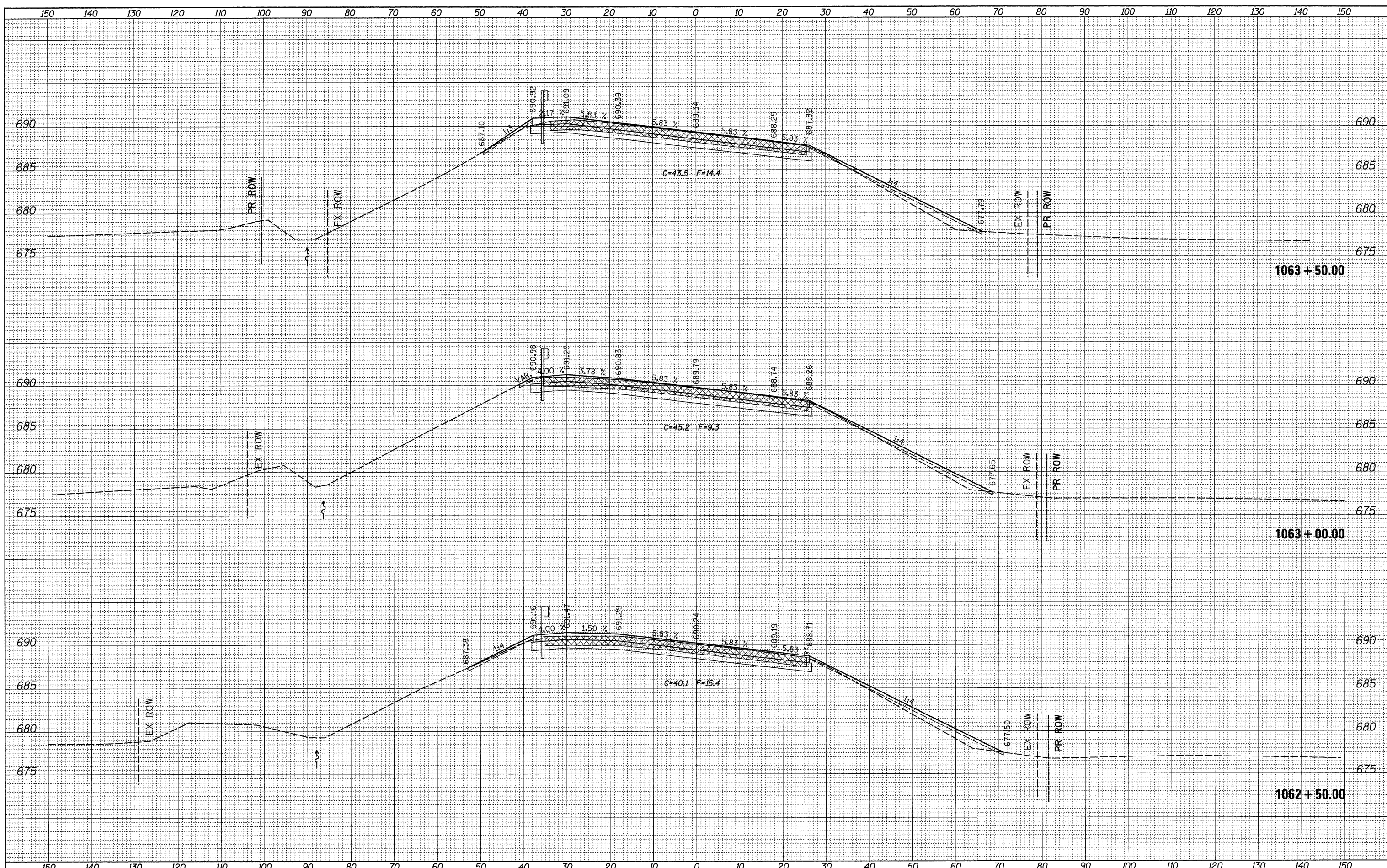
BY	DATE
ORIGINAL SURVEY	
NOTE BOOK	
NO.	
AREAS CHECKED	



FILE NAME =	USER NAME = grantpm	DESIGNED -	REVISED -	STATE OF ILLINOIS DEPARTMENT OF TRANSPORTATION	IL ROUTE 2 CROSS-SECTIONS			F.A.P. RTE. 742	SECTION 37R-4	COUNTY OGLE	TOTAL SHEETS 867	SHEET NO. 831
ca:\pw_work\p1s1dot\grantpm\dms31213\0206608\msh2.dgn		DRAWN -	REVISED -		SCALE:	SHEET NO.	OF	SHEETS	STA. 1061+00.00	TO STA. 1062+00.00	CONTRACT NO. 64E17	
		CHECKED -	REVISED -								ILLINOIS FED. AID PROJECT	
		DATE -	REVISED -									

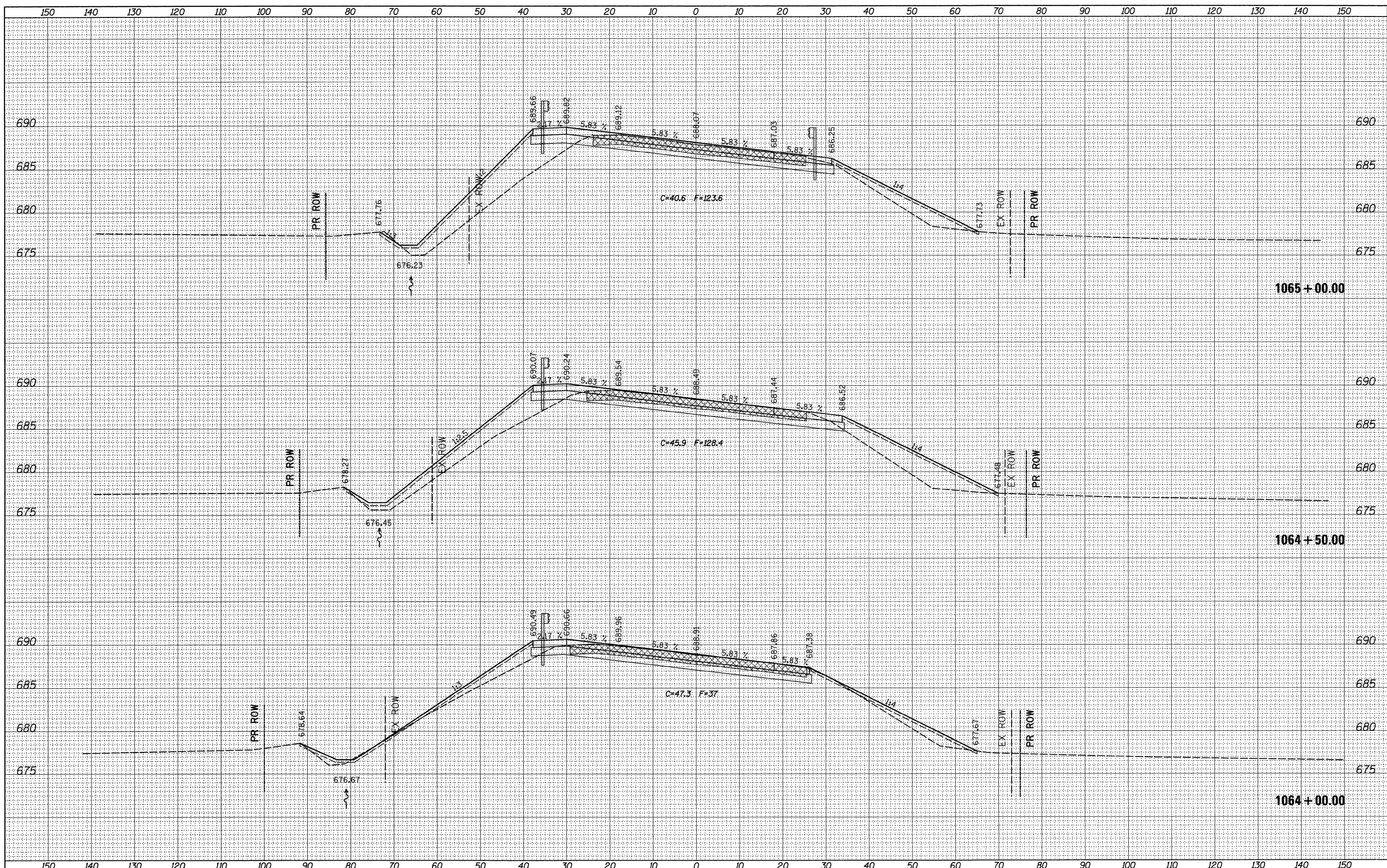
BY	DATE
SURVEYED	
PLOTTED	
TEMPLATE	
NOTE BOOK	
AREAS CHECKED	
NO.	

BY	DATE
ORIGINAL SURVEY	
TEMPLATE	
NOTE BOOK	
AREAS CHECKED	
NO.	



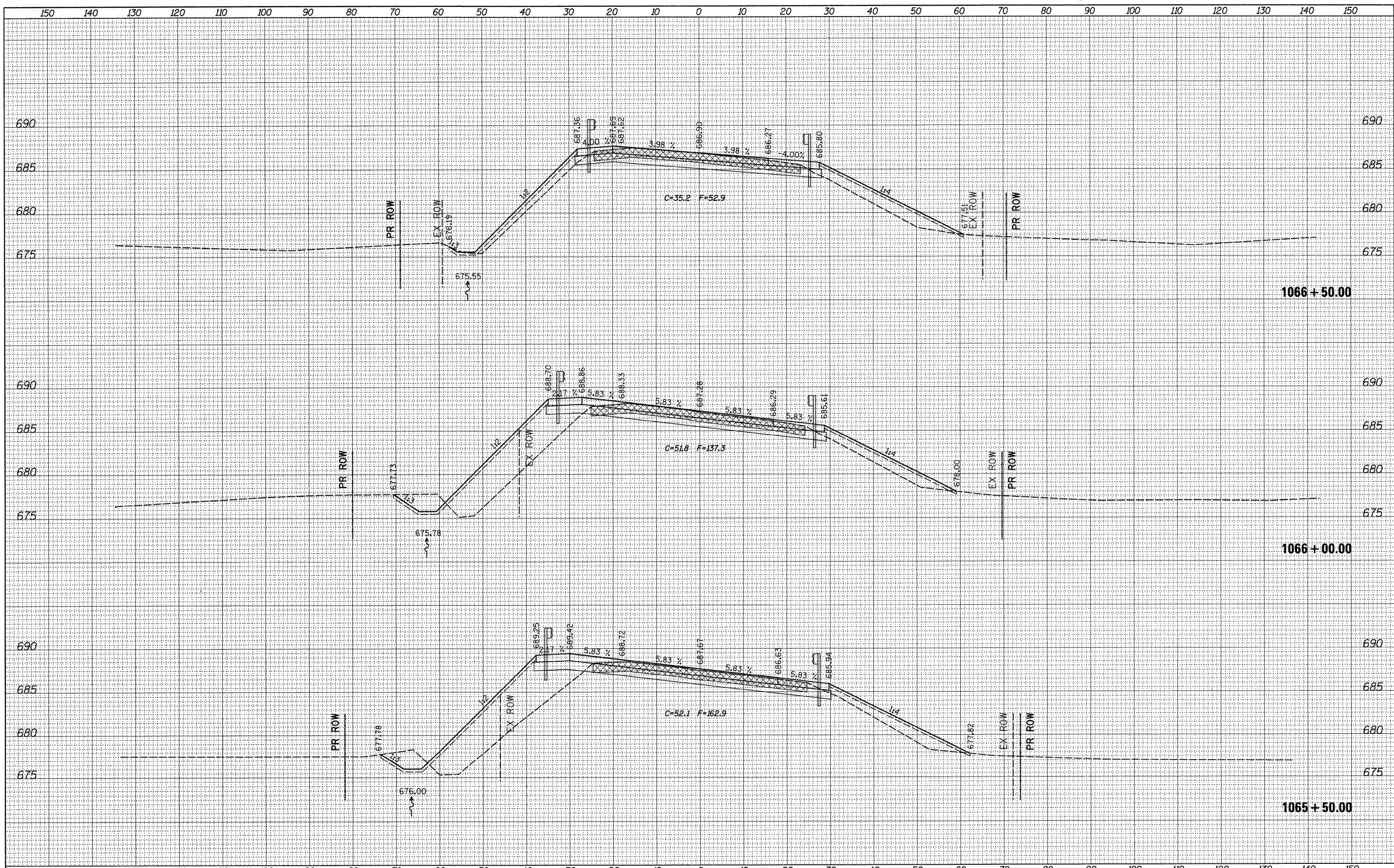
BY	DATE
SURVEYED	
PLOTTED	
TEMPLATE	
NOTE BOOK	
NO.	
AREAS CHECKED	

BY	DATE
ORIGINAL	
SURVEY	
NOTE BOOK	
NO.	
AREAS CHECKED	



BY	DATE
SURVEYED	
PLOTTED	
TEMPLATE	
NOTE BOOK	
AREAS CHECKED	
NO.	

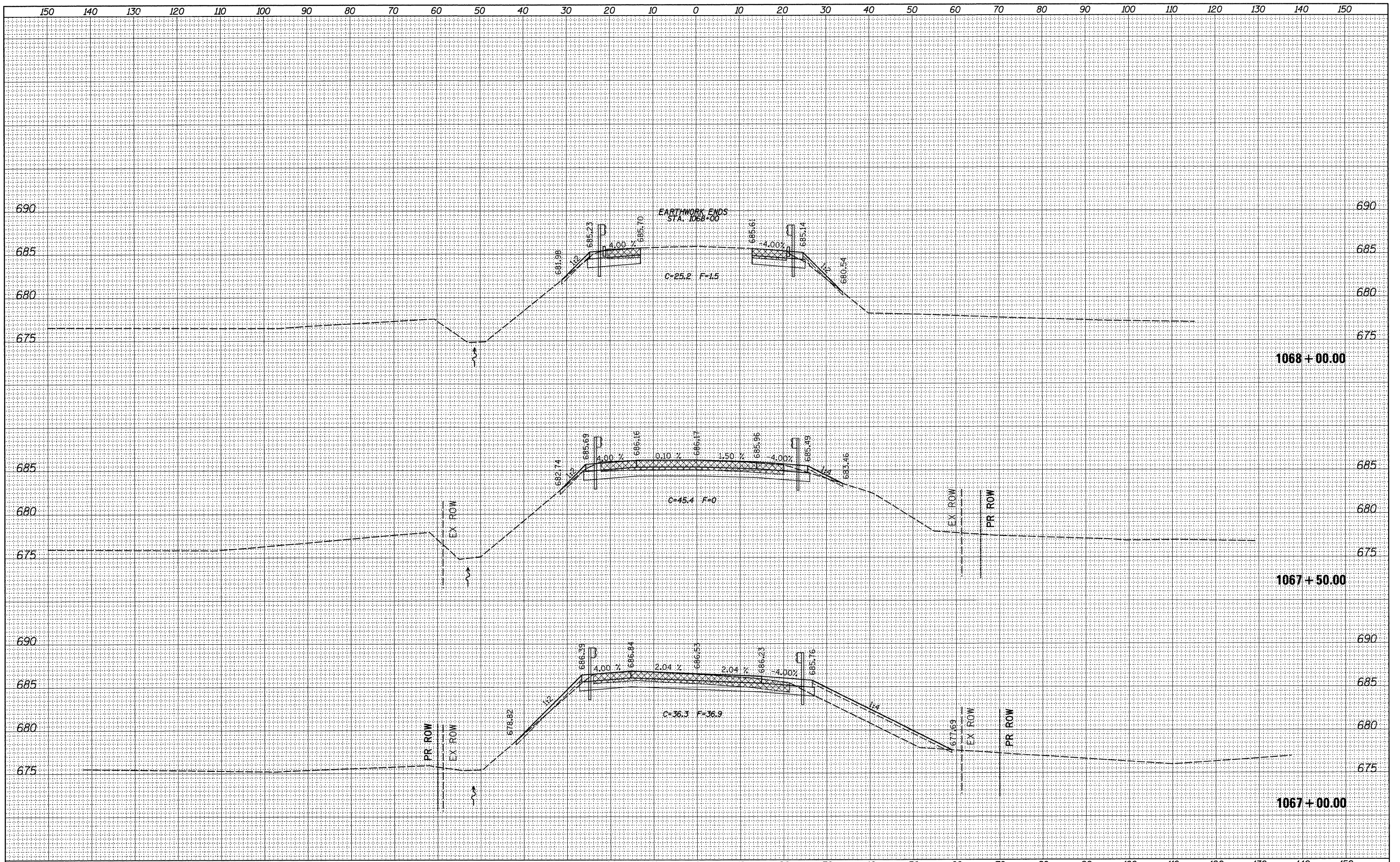
BY	DATE
ORIGINAL SURVEY	
PLOTTED	
TEMPLATE	
NOTE BOOK	
AREAS CHECKED	
NO.	



FILE NAME =	USER NAME = grantpm	DESIGNED -	REVISED -	STATE OF ILLINOIS DEPARTMENT OF TRANSPORTATION	IL ROUTE 2 CROSS-SECTIONS			F.A.P. RTE. 742	SECTION 37R-4	COUNTY OGLE	TOTAL SHEETS 867	SHEET NO. 834
ca:\pwork\pwork\grantpm\dms31213\0206608\msh2.dgn		DRAWN -	REVISED -		SCALE:	SHEET NO.	OF	SHEETS	STA. 1065+50.00 TO STA. 1066+50.00	CONTRACT NO. 64E17		
		CHECKED -	REVISED -							ILLINOIS FED. AID PROJECT		
		DATE -	REVISED -									

BY	DATE
FINAL SURVEY	SURVEYED
NOTE BOOK	PLOTTED
NO.	TEMPLATE
	AREAS
	CHECKED

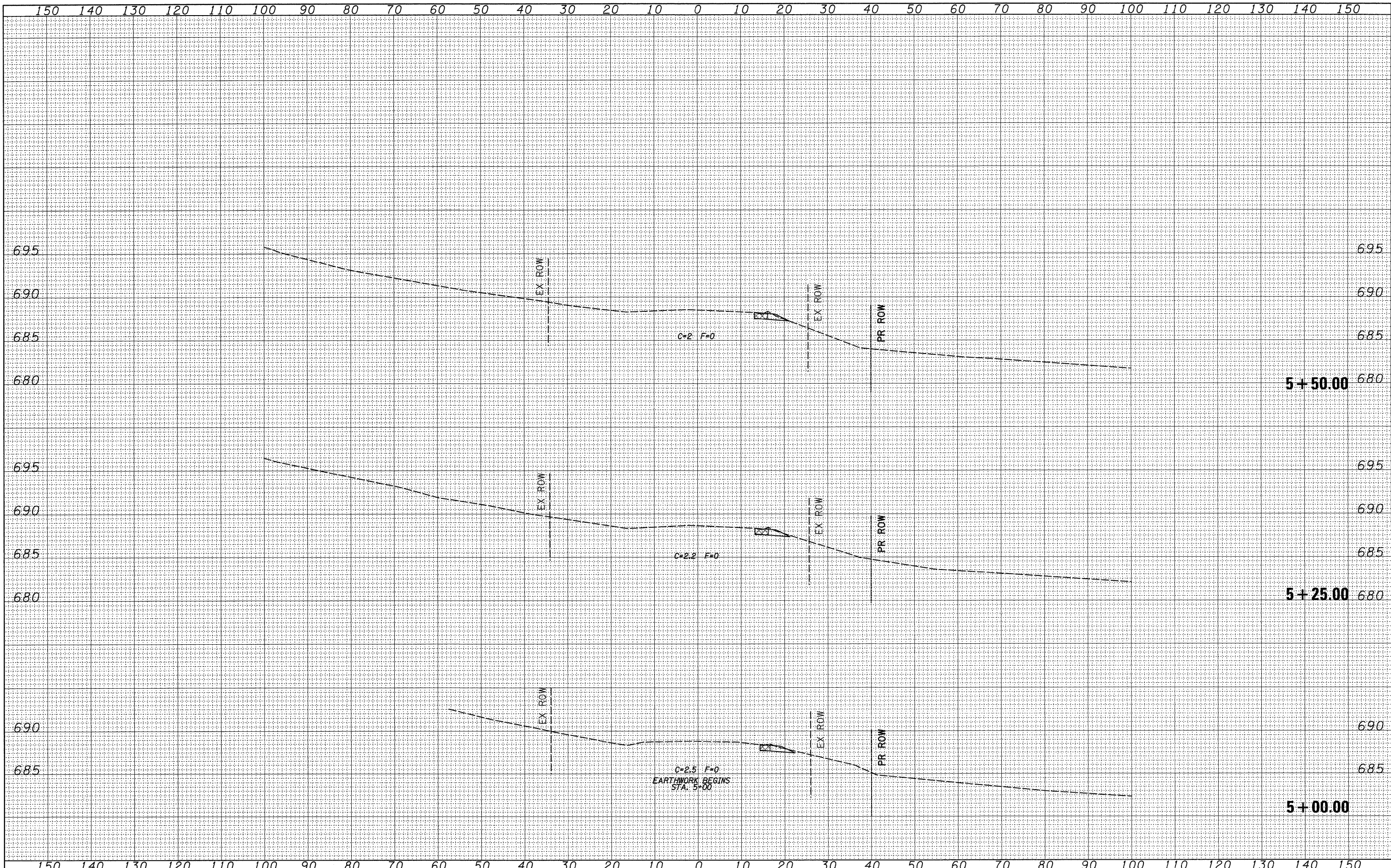
BY	DATE
ORIGINAL SURVEY	SURVEYED
NOTE BOOK	PLOTTED
NO.	TEMPLATE
	AREAS
	CHECKED



FILE NAME =	USER NAME = grantpm	DESIGNED -	REVISED -	STATE OF ILLINOIS DEPARTMENT OF TRANSPORTATION	IL ROUTE 2 CROSS-SECTIONS			F.A.P. RTE.	SECTION	COUNTY	TOTAL SHEETS	SHEET NO.
c:\pwwork\pwwork\grantpm\dms31213\0206688xmsk2.dgn		DRAWN -	REVISED -		742	37R-4	OGLE	867	835			
PLOT SCALE = 10.0000' / IN.		CHECKED -	REVISED -		CONTRACT NO. 64E17							
PLOT DATE = Tue Mar 30 14:52:16 2010		DATE -	REVISED -		ILLINOIS FED. AID PROJECT							
SCALE:				SHEET NO.	OF	SHEETS	STA. 1067+00.00 TO STA. 1068+00.00					

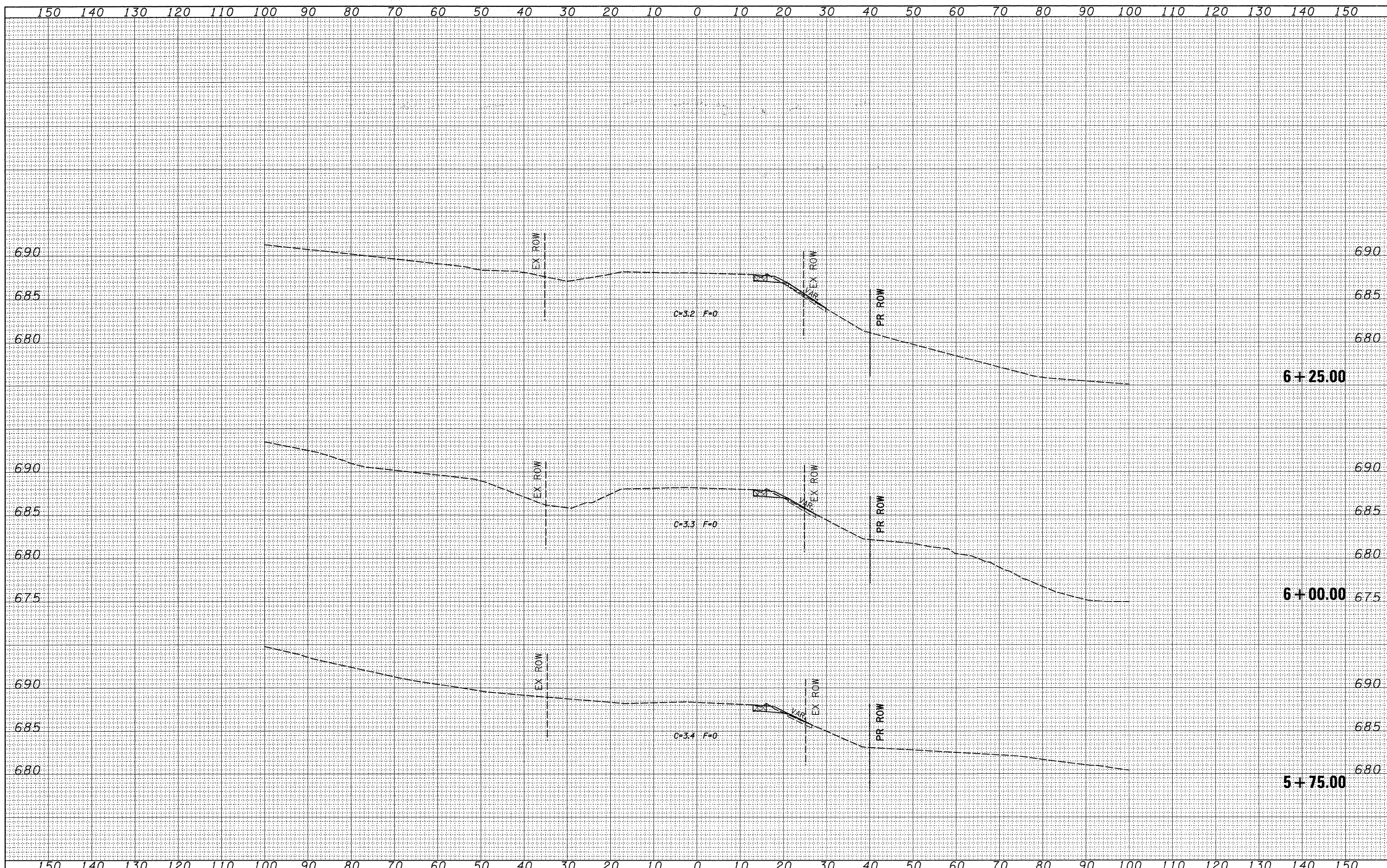
FINAL SURVEY NO.	SURVEYED	BY	DATE
	PLOTTED		
	TEMPLATE		
	AREAS CHECKED		

ORIGINAL SURVEY NO.	SURVEYED	BY	DATE
	PLOTTED		
	TEMPLATE		
	AREAS CHECKED		



FINAL SURVEY	SURVEYED	BY	DATE
NOTE BOOK NO.	PLOTTED		
	TEMPLATE		
	AREAS CHECKED		

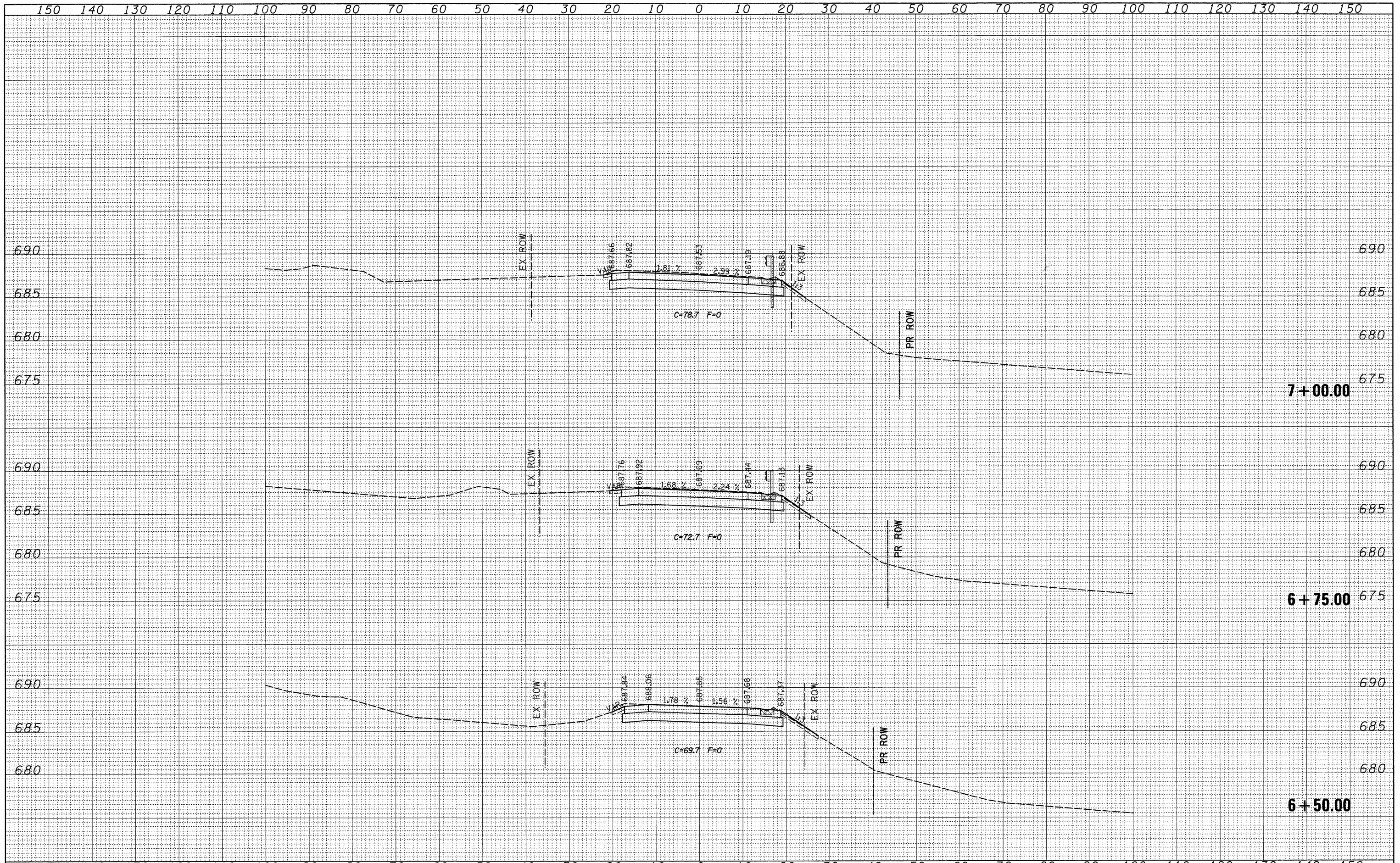
ORIGINAL SURVEY	SURVEYED	BY	DATE
NOTE BOOK NO.	PLOTTED		
	TEMPLATE		
	AREAS CHECKED		



FILE NAME =	USER NAME = grantpm	DESIGNED -	REVISED -	STATE OF ILLINOIS DEPARTMENT OF TRANSPORTATION	MUDD CREEK	SCALE: SHEET NO. OF SHEETS STA. 5+75.00 TO STA. 6+25.00	F.A.P. R.T.E. 742	SECTION	COUNTY	TOTAL SHEETS	SHEET NO.
ct:\pw_work\p\dms31213\dms31213\06608xmsht.dgn	DRAWN -	REVISED -	37R-4					OGLE	867	837	
PLOT SCALE = 10.0000' / IN.	CHECKED -	REVISED -	CONTRACT NO. 64E17								
PLOT DATE = Wed Mar 31 07:46:34 2010	DATE -	REVISED -	ILLINOIS FED. AID PROJECT								

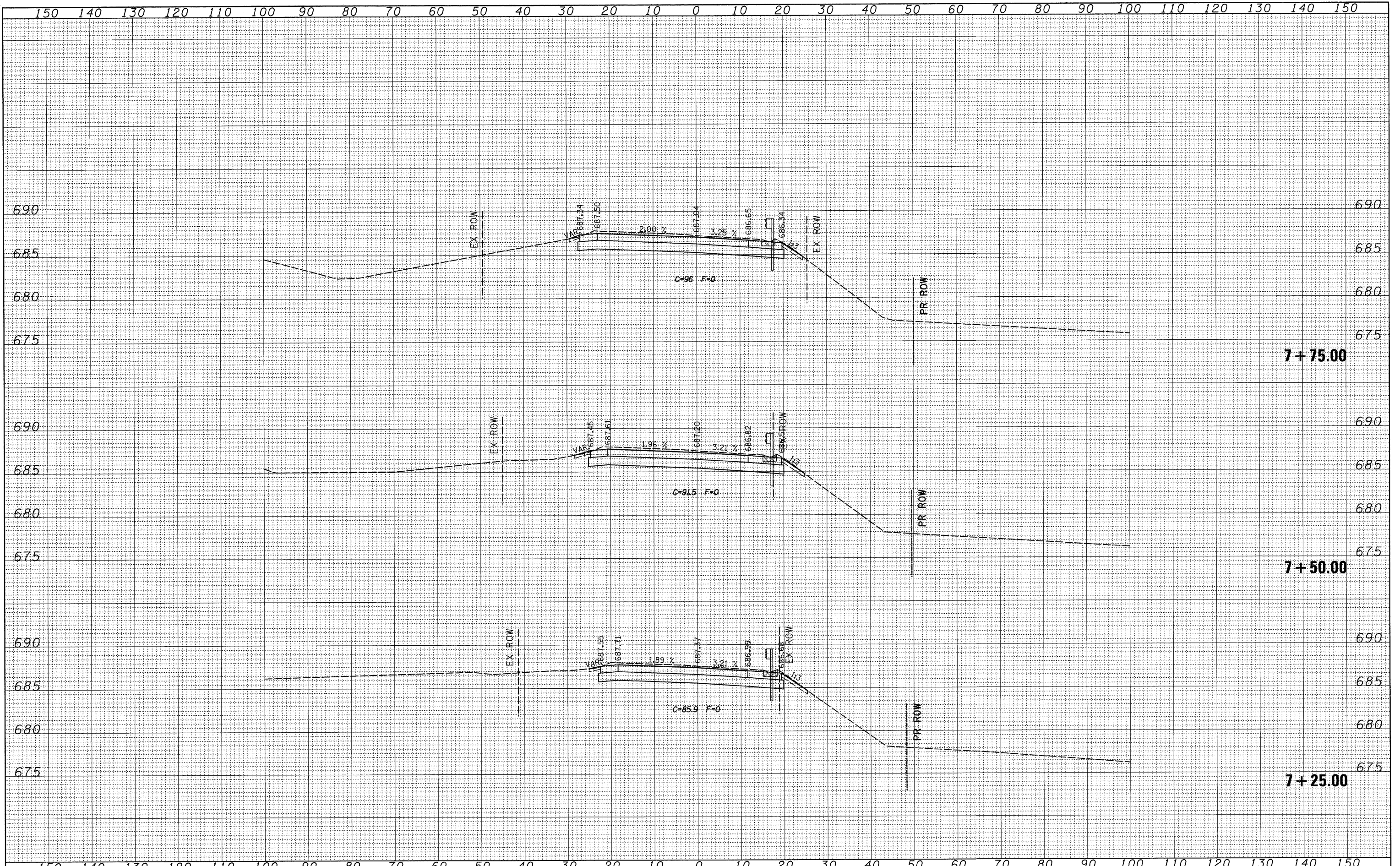
FINAL	SURVEYED	DATE
SURVEY	BY	
NOTE BOOK	NO.	
TEMPLATE	AREAS CHECKED	

ORIGINAL	SURVEYED	DATE
SURVEY	BY	
NOTE BOOK	NO.	
TEMPLATE	AREAS CHECKED	



FINAL SURVEY	SURVEYED	DATE
NOTE BOOK	PLOTTED	
NO.	TEMPLATE	
	AREAS	
	CHECKED	

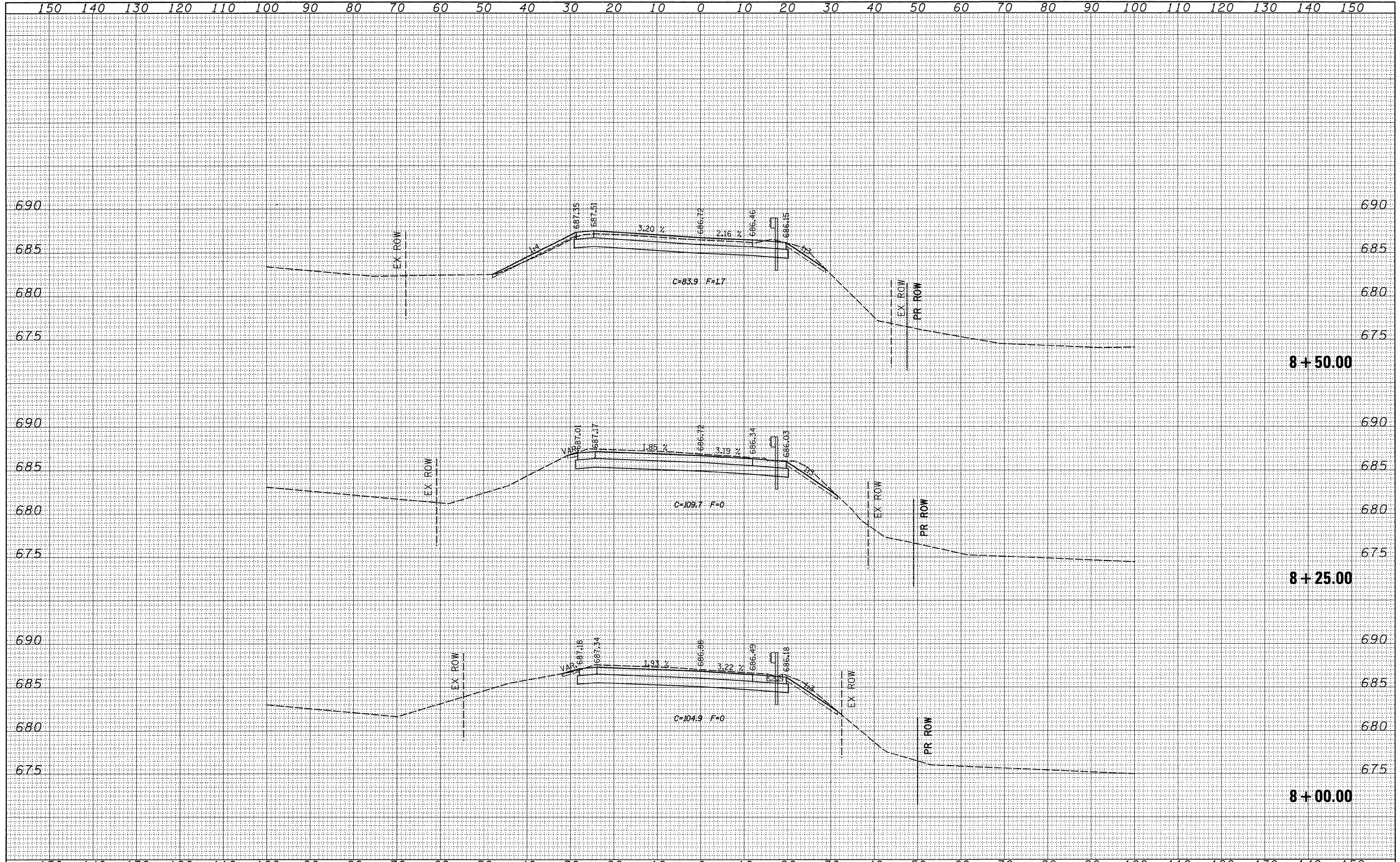
ORIGINAL SURVEY	SURVEYED	DATE
NOTE BOOK	PLOTTED	
NO.	TEMPLATE	
	AREAS	
	CHECKED	



FILE NAME =	USER NAME = grantpm	DESIGNED -	REVISED -	STATE OF ILLINOIS DEPARTMENT OF TRANSPORTATION	MUDD CREEK	F.A.P. RTE. 742	SECTION 37R-4	COUNTY OGLE	TOTAL SHEETS 867	SHEET NO. 839		
PLOT SCALE = 10,0000 ' / IN.		CHECKED -	REVISED -			SCALE:	SHEET NO. OF SHEETS	STA. 7+25.00	TO STA. 7+75.00	CONTRACT NO. 64E17		
PLOT DATE = Wed Mar 31 07:46:36 2010		DATE -	REVISED -			ILLINOIS FED. AID PROJECT						

BY	DATE
SURVEYED	
PLOTTED	
TEMPLATE	
AREAS	
CHECKED	
NO.	

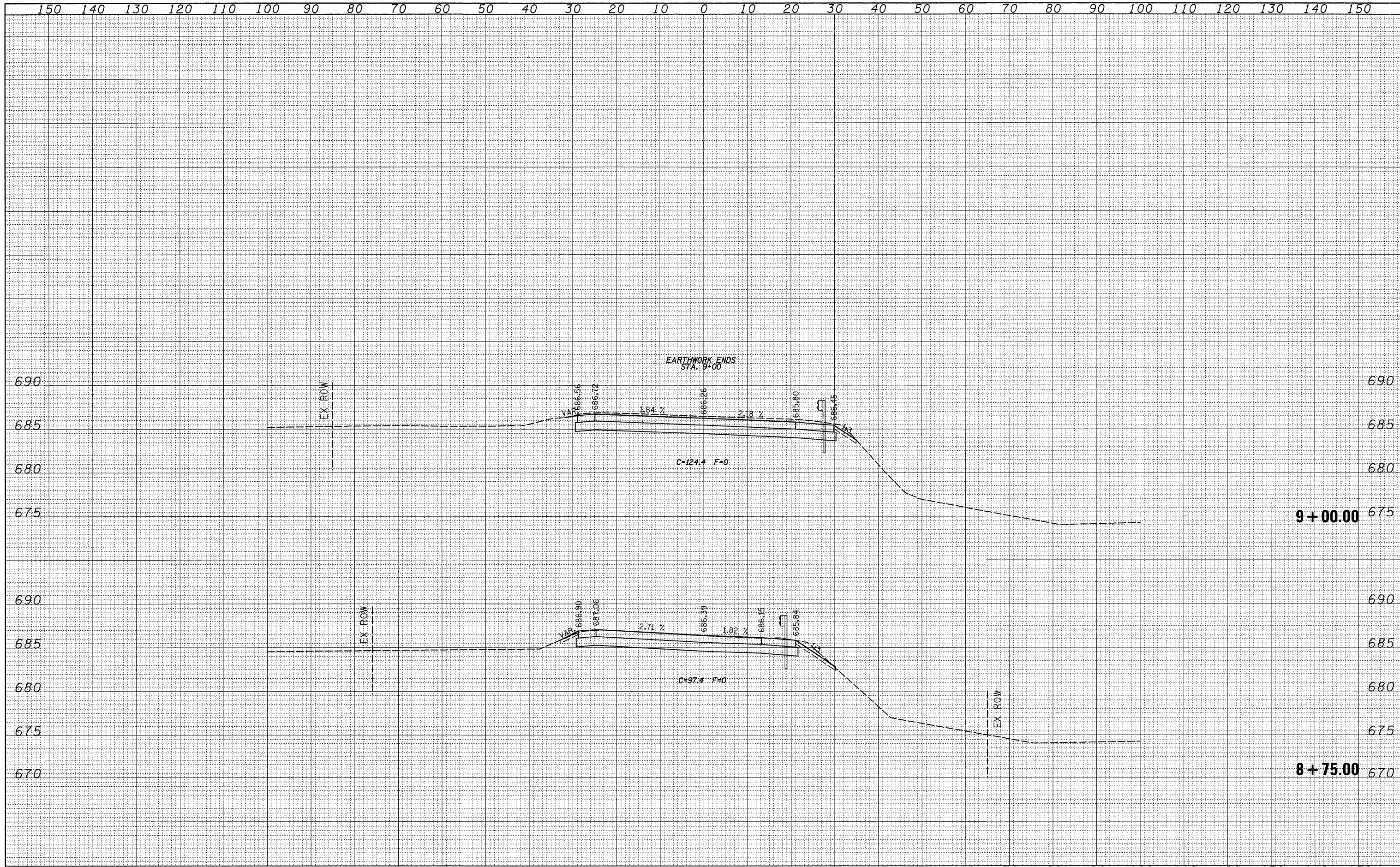
BY	DATE
ORIGINAL	
SURVEY	
PLOTTED	
TEMPLATE	
AREAS	
CHECKED	
NO.	



FILE NAME =	USER NAME = grantpm	DESIGNED -	REVISED -	STATE OF ILLINOIS DEPARTMENT OF TRANSPORTATION	MUDD CREEK	F.A.P. RTE. 742	SECTION	COUNTY	TOTAL SHEETS	SHEET NO.
ca:\pwork\ps\dos\grantpm\dms31213\d06608xmht.dgn		DRAWN -	REVISED -				37R-4	OGLE	867	840
PLOT SCALE = 10.0000' / IN.		CHECKED -	REVISED -				CONTRACT NO.		64E17	
PLOT DATE = Wed Mar 31 07:46:37 2010		DATE -	REVISED -				ILLINOIS FED. AID PROJECT			
		SCALE:	SHEET NO.	OF SHEETS	STA. 8+00.00 TO STA. 8+50.00					

BY	DATE
SURVEYED	
PLOTTED	
TEMPLATE	
NOTE BOOK	
AREAS CHECKED	
NO.	

BY	DATE
SURVEYED	
PLOTTED	
TEMPLATE	
NOTE BOOK	
AREAS CHECKED	
NO.	



FILE NAME =
 USER NAME = grantpm
 DESIGNED -
 DRAWN -
 CHECKED -
 DATE -

DESIGNED -
 DRAWN -
 CHECKED -
 DATE -

REVISIED -
 REVISIED -
 REVISIED -
 REVISIED -

**STATE OF ILLINOIS
 DEPARTMENT OF TRANSPORTATION**

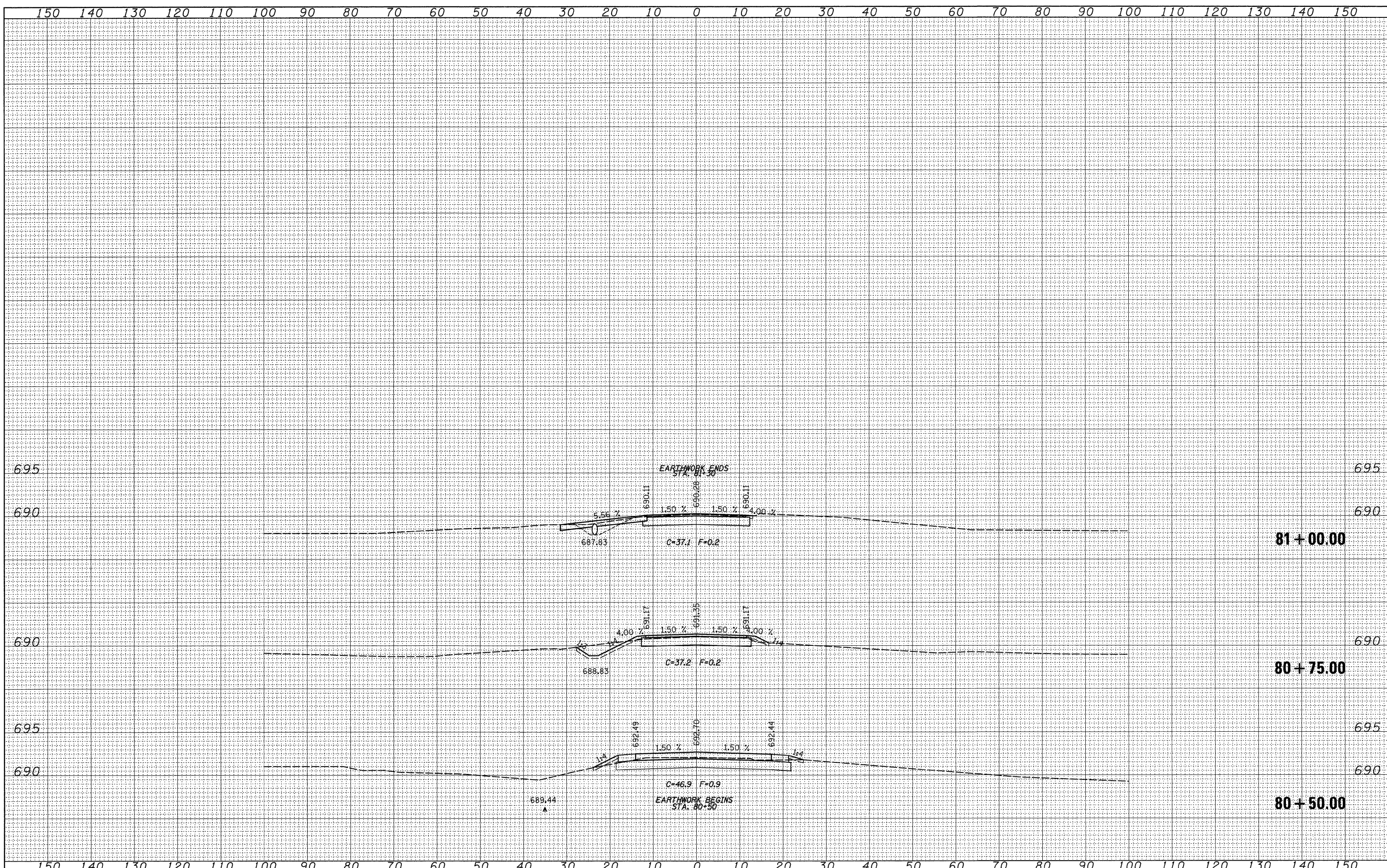
MUDD CREEK

SCALE: SHEET NO. OF SHEETS STA. 8+75.00 TO STA. 9+00.00

F.A.P. RTE.	SECTION	COUNTY	TOTAL SHEETS	SHEET NO.
742	37R-4	OGLE	867	841
		CONTRACT NO. 64E17		
ILLINOIS FED. AID PROJECT				

BY	DATE
SURVEYED	
PLOTTED	
TEMPLATE	
NOTE BOOK	
AREAS CHECKED	
NO.	

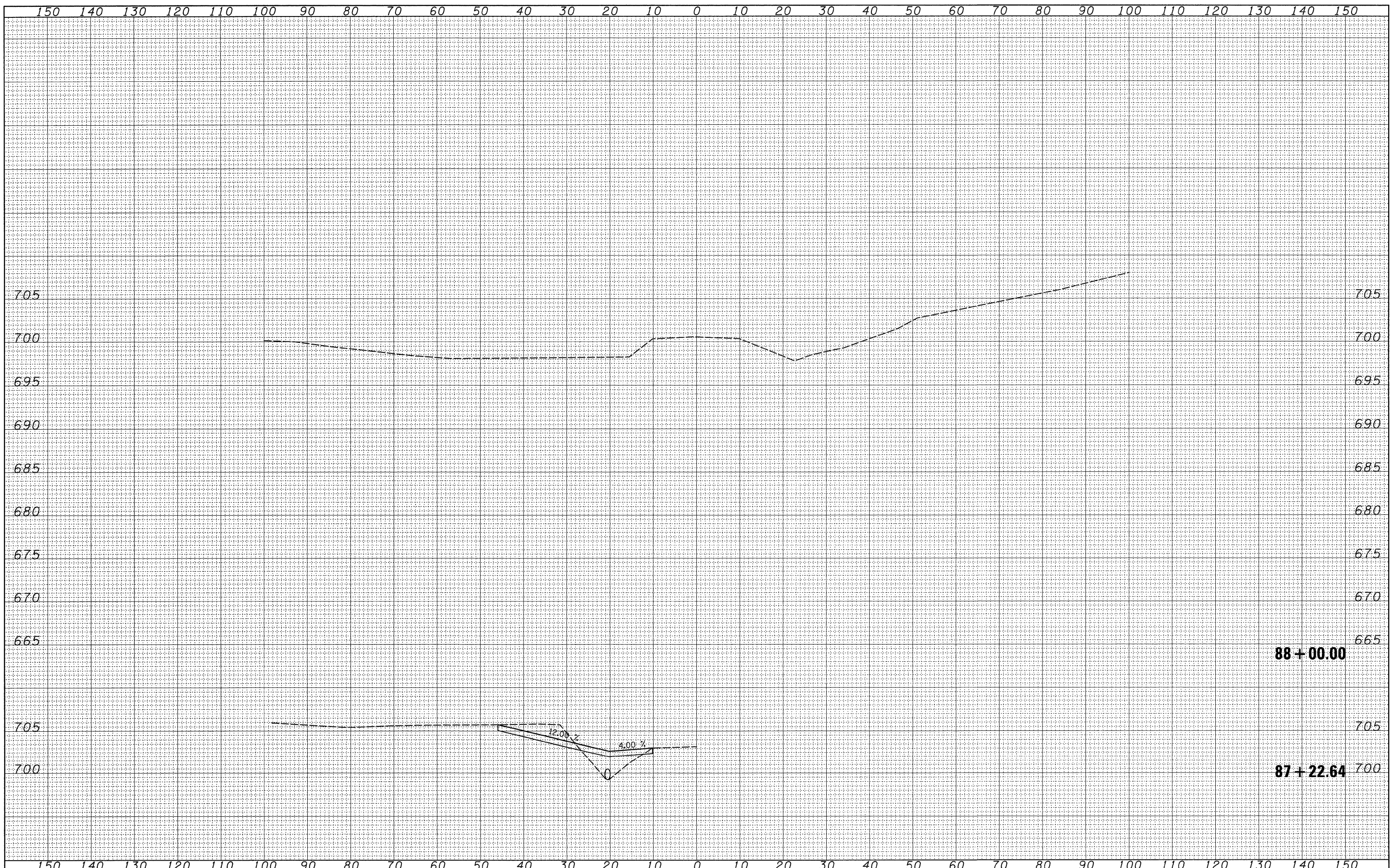
BY	DATE
SURVEYED	
PLOTTED	
TEMPLATE	
NOTE BOOK	
AREAS CHECKED	
NO.	



FILE NAME =	USER NAME = grantpm	DESIGNED -	REVISED -	STATE OF ILLINOIS DEPARTMENT OF TRANSPORTATION	INDIAN COVE			F.A.P. RTE. 742	SECTION 37R-4	COUNTY OGLE	TOTAL SHEETS 867	SHEET NO. 842
c:\pw_work\pwidot\grantpm\dms31213\d06606\sheet3.dgn		DRAWN -	REVISED -		SCALE:	SHEET NO.	OF	SHEETS	STA. 80+50.00	TO STA. 81+00.00	CONTRACT NO. 64E17	
		CHECKED -	REVISED -								ILLINOIS FED. AID PROJECT	
		DATE -	REVISED -									

BY	DATE
SURVEYED	
PLOTTED	
TEMPLATE	
NOTE BOOK	
AREAS CHECKED	
NO.	

BY	DATE
SURVEYED	
PLOTTED	
TEMPLATE	
NOTE BOOK	
AREAS CHECKED	
NO.	



FILE NAME =
 USER NAME = grantpm
 PLOT SCALE = 10.0000' / IN.
 PLOT DATE = Wed Mar 31 07:46:39 2010

DESIGNED -
 DRAWN -
 CHECKED -
 DATE -

REVISED -
 REVISED -
 REVISED -
 REVISED -

**STATE OF ILLINOIS
 DEPARTMENT OF TRANSPORTATION**

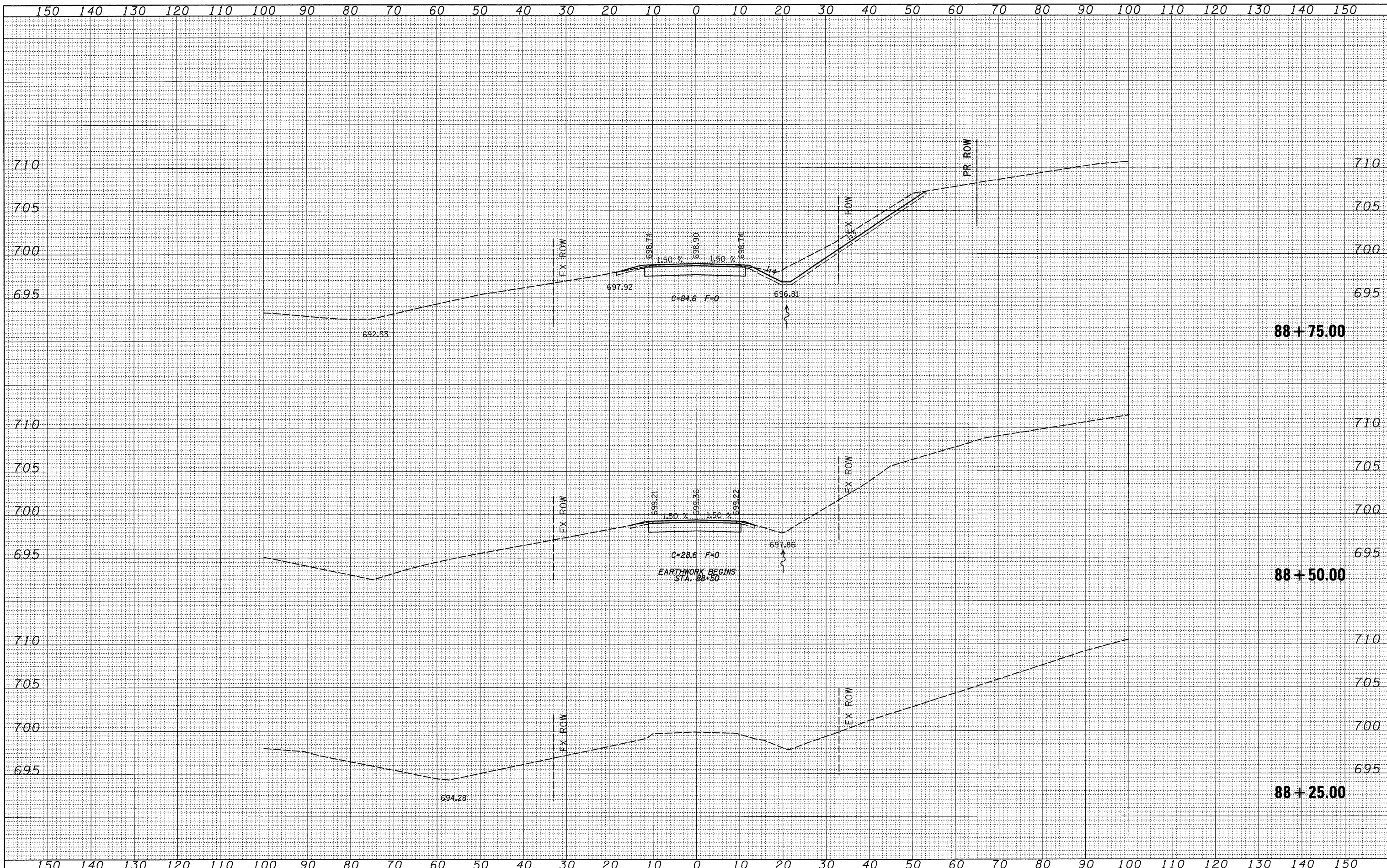
TOWN HALL RD.

SCALE: SHEET NO. OF SHEETS STA. 87+22.64 TO STA. 88+00.00

F.A.P. RTE. 742	SECTION 37R-4	COUNTY OGLE	TOTAL SHEETS 867	SHEET NO. 843
CONTRACT NO. 64E17			[ILLINOIS] FED. AID PROJECT	

FINAL	SURVEYED	DATE
SURVEY	PLOTTED	BY
NOTE BOOK	TEMPLATE	
NO.	AREAS CHECKED	

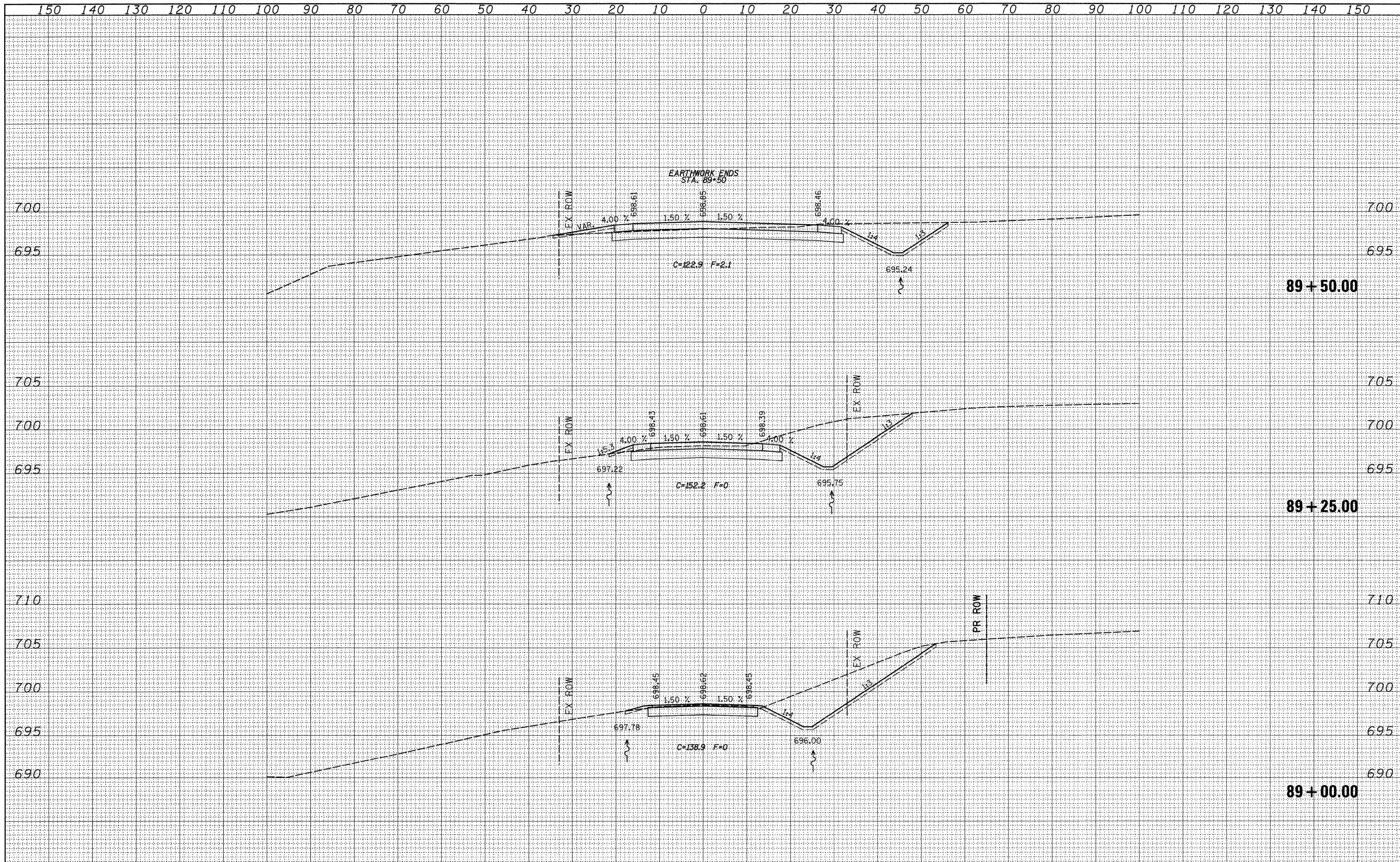
ORIGINAL	SURVEYED	DATE
SURVEY	PLOTTED	BY
NOTE BOOK	TEMPLATE	
NO.	AREAS CHECKED	



FILE NAME =	USER NAME = grantpm	DESIGNED -	REVISED -	STATE OF ILLINOIS DEPARTMENT OF TRANSPORTATION	TOWN HALL RD.	F.A.P. RTE.	SECTION	COUNTY	TOTAL SHEETS	SHEET NO.	
ct:\pw_work\pwidot\grantpm\dms31213\ad06608\mshst3.dgn		DRAWN -	REVISED -			742	3TR-4	OGLE	867	844	
PLOT SCALE = 10.0000' / IN.		CHECKED -	REVISED -			SCALE:		SHEET NO. OF SHEETS		STA. 88+25.00 TO STA. 88+75.00	CONTRACT NO. 64E17
PLOT DATE = Wed Mar 31 07:46:40 2010		DATE -	REVISED -			ILLINOIS FED. AID PROJECT					

BY	DATE
SURVEYED	
PLOTTED	
TEMPLATE	
NOTE BOOK	
NO.	
AREAS CHECKED	

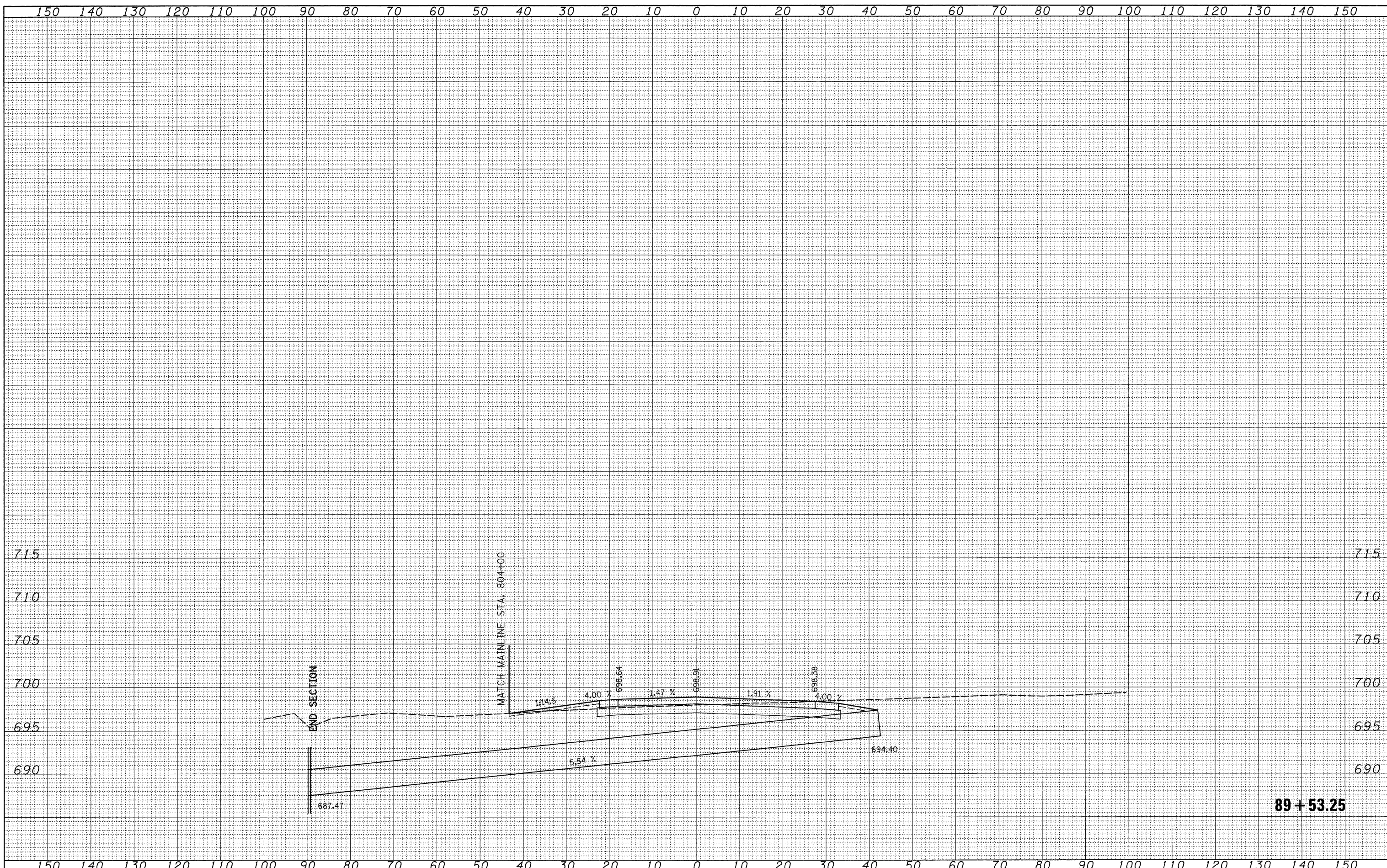
BY	DATE
SURVEYED	
PLOTTED	
TEMPLATE	
NOTE BOOK	
NO.	
AREAS CHECKED	



FILE NAME =	USER NAME = grantpm	DESIGNED -	REVISED -	STATE OF ILLINOIS DEPARTMENT OF TRANSPORTATION	TOWN HALL RD.	F.A.P. RTE.	SECTION	COUNTY	TOTAL SHEETS	SHEET NO.
ct:\pwork\pwork\grantpm\dms31213\066600\msht\dgn	PLLOT SCALE = 10.0000' / IN.	DRAWN -	REVISED -			742	37R-4	OGLE	867	845
PLLOT DATE = Wed Mar 31 07:46:41 2010	DATE -	CHECKED -	REVISED -			SCALE: SHEET NO. OF SHEETS STA. 89+00.00 TO STA. 89+50.00		CONTRACT NO. 64E17		
		REVISIED -	REVISIED -			ILLINOIS FED. AID PROJECT				

FINAL SURVEY	SURVEYED	BY	DATE
NOTE BOOK	PLOTTED		
NO.	TEMPLATE		
	AREAS CHECKED		

ORIGINAL SURVEY	SURVEYED	BY	DATE
NOTE BOOK	PLOTTED		
NO.	TEMPLATE		
	AREAS CHECKED		

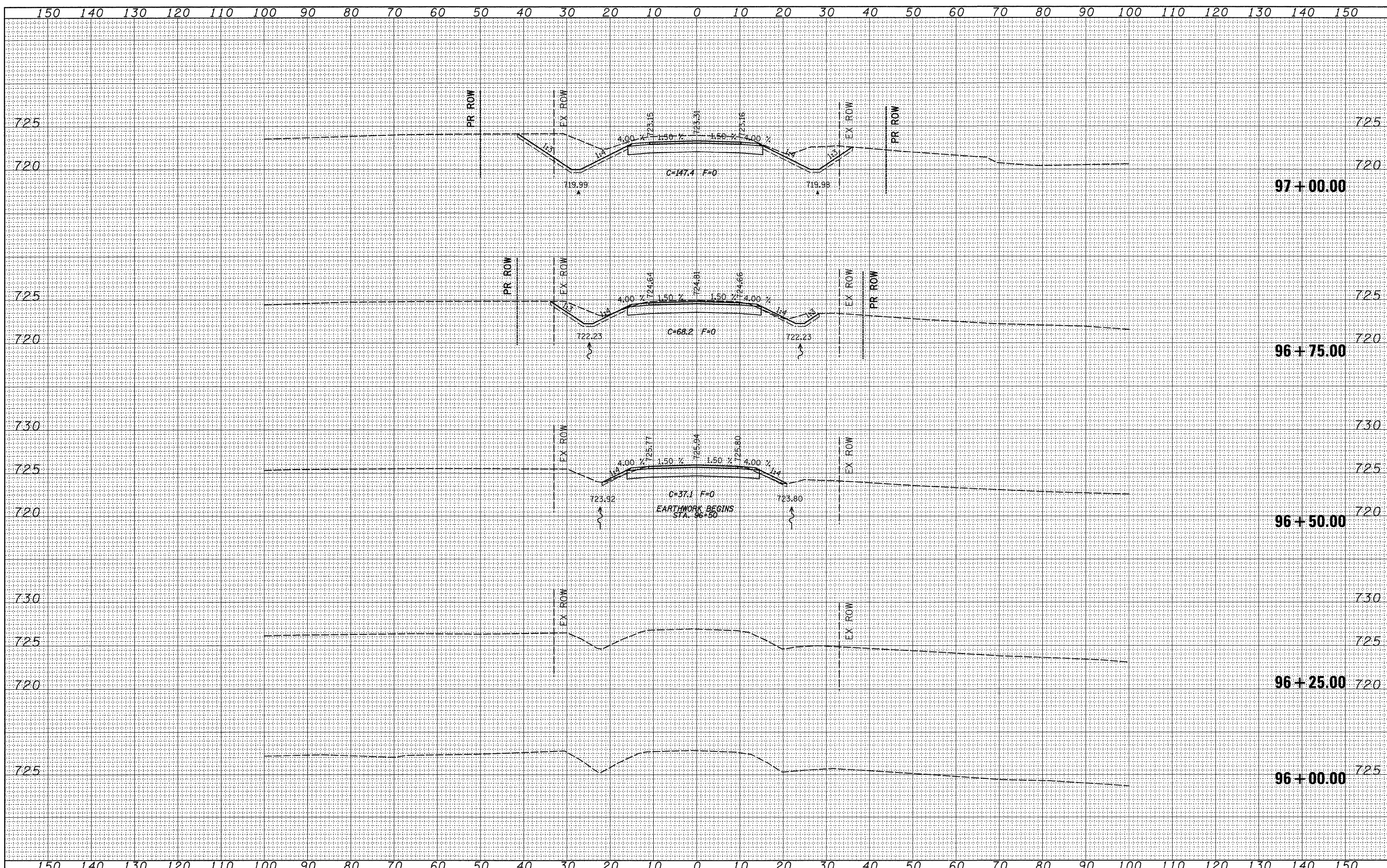


89+53.25

FILE NAME =	USER NAME = grantpm	DESIGNED -	REVISED -	<p align="center">STATE OF ILLINOIS DEPARTMENT OF TRANSPORTATION</p> <p align="center">TOWN HALL RD.</p>	<table border="1"> <tr><td>F.A.P. RTE.</td><td>SECTION</td><td>COUNTY</td><td>TOTAL SHEETS</td><td>SHEET NO.</td></tr> <tr><td>742</td><td>37R-4</td><td>OGLE</td><td>867</td><td>846</td></tr> <tr><td colspan="4"></td><td>CONTRACT NO. 64E17</td></tr> <tr><td colspan="5">ILLINOIS FED. AID PROJECT</td></tr> </table>	F.A.P. RTE.	SECTION	COUNTY	TOTAL SHEETS	SHEET NO.	742	37R-4	OGLE	867	846					CONTRACT NO. 64E17	ILLINOIS FED. AID PROJECT				
F.A.P. RTE.	SECTION	COUNTY	TOTAL SHEETS			SHEET NO.																			
742	37R-4	OGLE	867			846																			
						CONTRACT NO. 64E17																			
ILLINOIS FED. AID PROJECT																									
at:\pw_work\p1dot\grantpm\dms31213\dl06608\mshst3.dgn		DRAWN -	REVISED -																						
	PLOT SCALE = 10.0000' / IN.	CHECKED -	REVISED -																						
	PLOT DATE = Wed Mar 31 07:46:43 2010	DATE -	REVISED -																						
SCALE:				SHEET NO. OF SHEETS	STA. 89+53.25 TO STA. 89+53.25																				

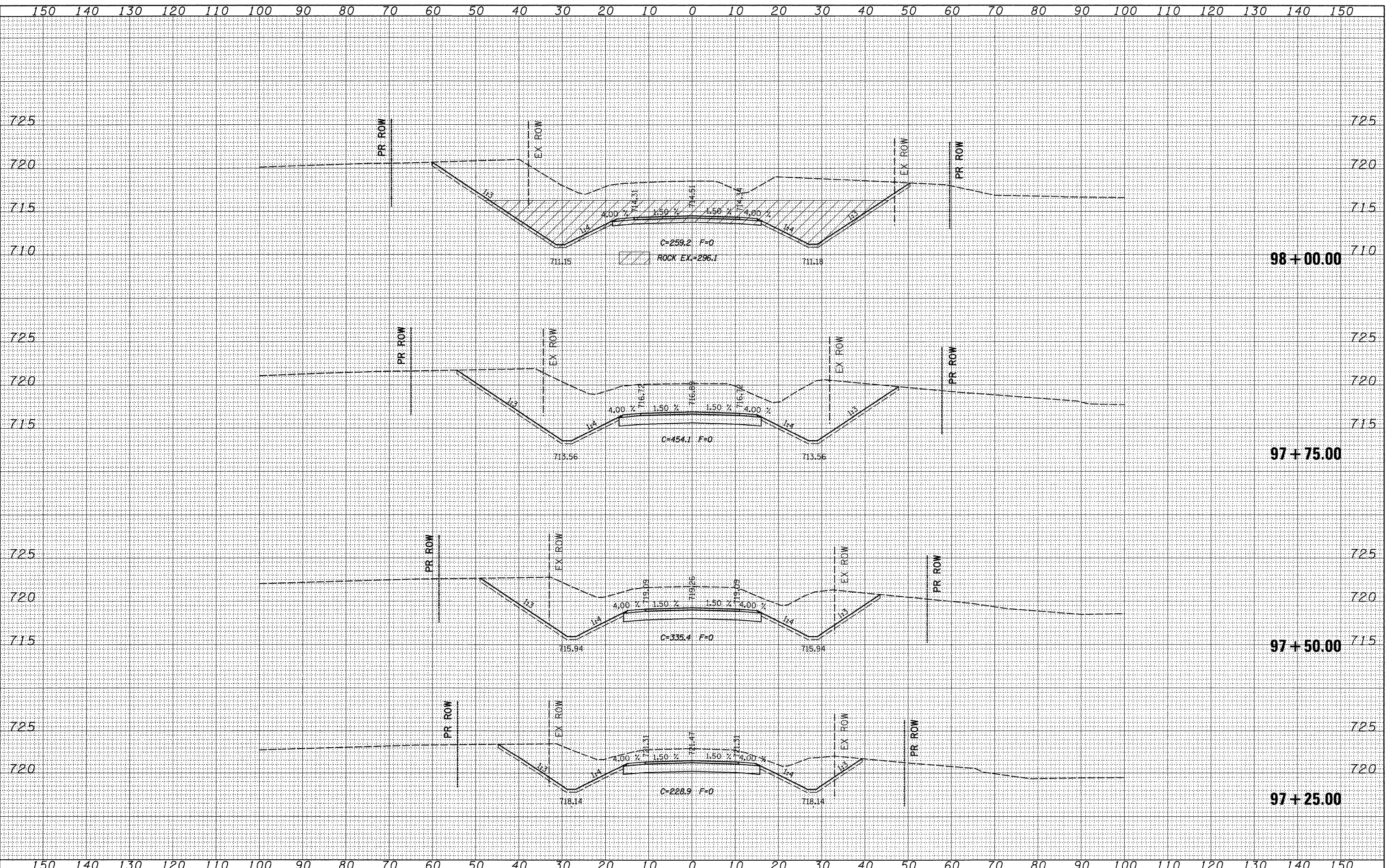
BY	DATE
SURVEYED	
PLOTTED	
TEMPLATE	
NOTE BOOK	
NO.	
AREAS CHECKED	

BY	DATE
SURVEYED	
PLOTTED	
TEMPLATE	
NOTE BOOK	
NO.	
AREAS CHECKED	



DATE	BY

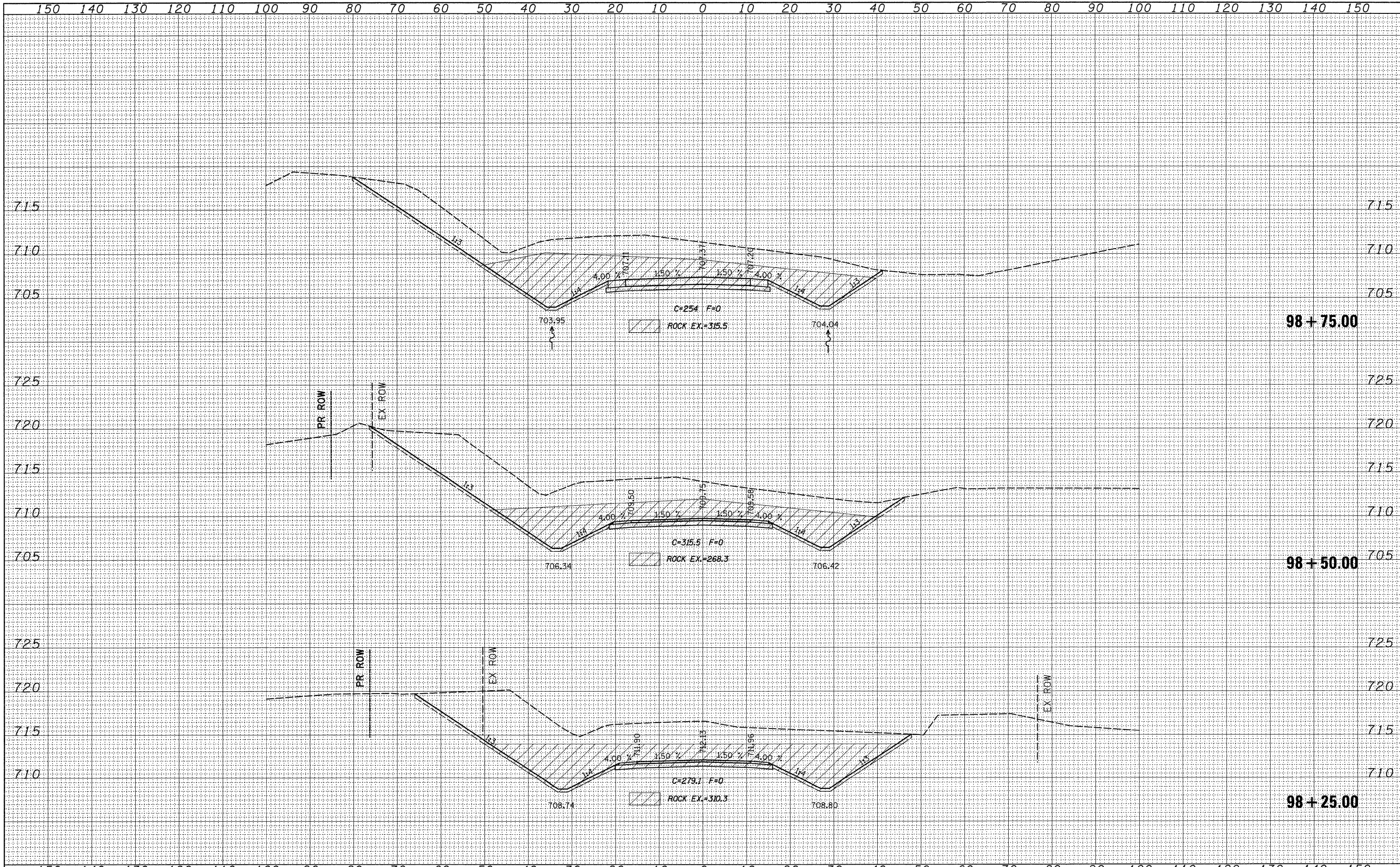
DATE	BY



FILE NAME =	USER NAME = grantpm	DESIGNED -	REVISED -	STATE OF ILLINOIS DEPARTMENT OF TRANSPORTATION		CAMLING RD.		F.A.P. RTE.	SECTION	COUNTY	TOTAL SHEETS	SHEET NO.
e:\pwwork\pwwork\grantpm\dms31213\d06608xmshd.dgn		DRAWN -	REVISED -					742	37R-4	OGLE	867	848
PLOT SCALE = 10.0000' / IN.		CHECKED -	REVISED -					CONTRACT NO. 64E17				
PLOT DATE = Wed Mar 31 07:46:45 2010		DATE -	REVISED -					ILLINOIS FED. AID PROJECT				
				SCALE:		SHEET NO. OF SHEETS		STA. 97+25.00 TO STA. 98+00.00				

BY	DATE
SURVEYED	
PLOTTED	
TEMPLATE	
NOTE BOOK	
NO.	
AREAS CHECKED	

BY	DATE
SURVEYED	
PLOTTED	
TEMPLATE	
NOTE BOOK	
NO.	
AREAS CHECKED	



FILE NAME =
 ar\pw\work\pwidot\grantpm\dms31213\d06606xmsht3.dgn

USER NAME = grantpm
 PLOT SCALE = 10.0000' / IN.
 PLOT DATE = Wed Mar 31 07:46:46 2010

DESIGNED -
 DRAWN -
 CHECKED -
 DATE -

REVISED -
 REVISED -
 REVISED -
 REVISED -

**STATE OF ILLINOIS
 DEPARTMENT OF TRANSPORTATION**

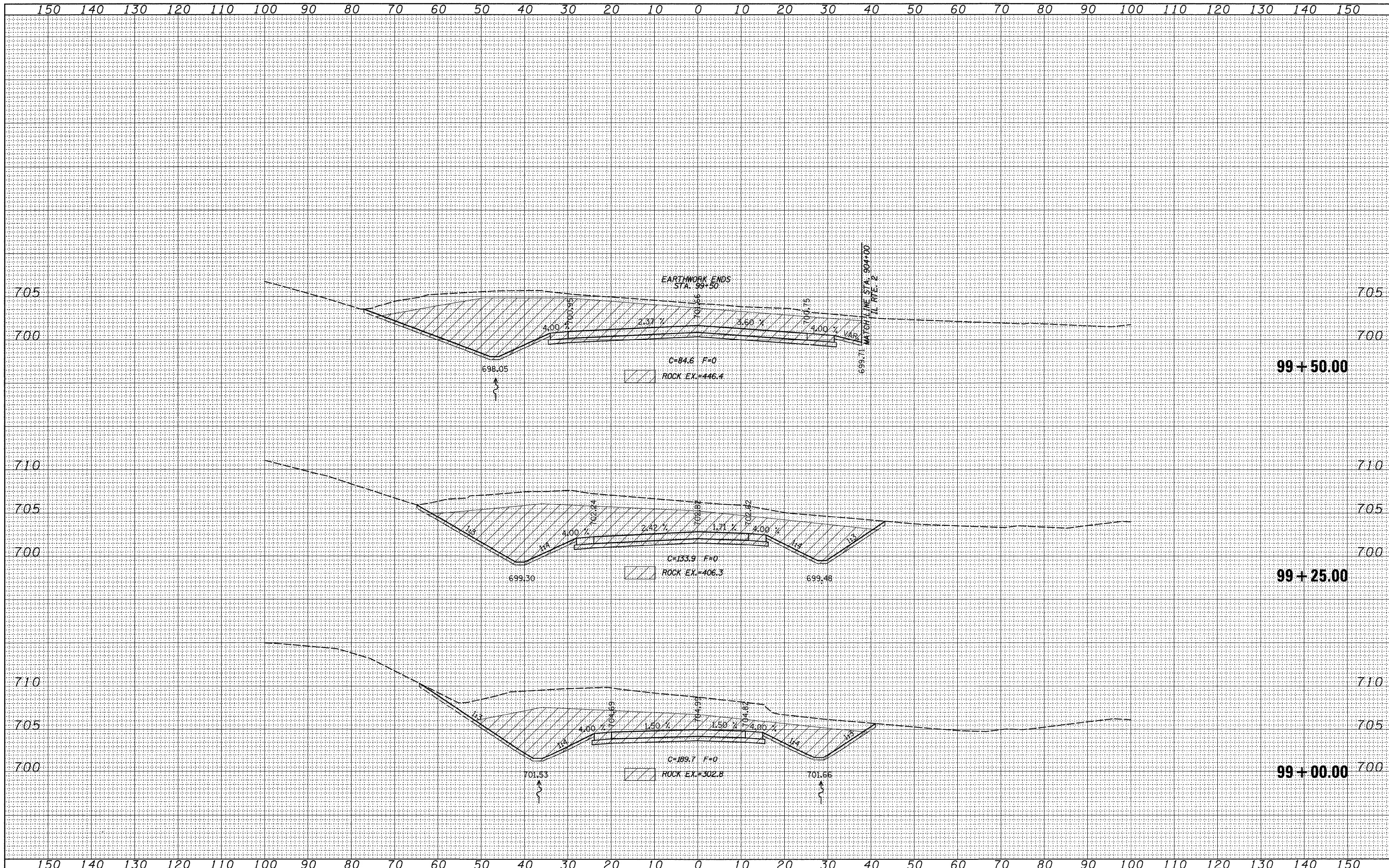
CAMLING RD.

SCALE: SHEET NO. OF SHEETS STA. 98+25.00 TO STA. 98+75.00

F.A.P. RTE. 742	SECTION 37R-4	COUNTY OGLE	TOTAL SHEETS 867	SHEET NO. 849
CONTRACT NO. 64E17			ILLINOIS FED. AID PROJECT	

BY	DATE
SURVEYED	
PLOTTED	
NOTE BOOK	
AREAS CHECKED	

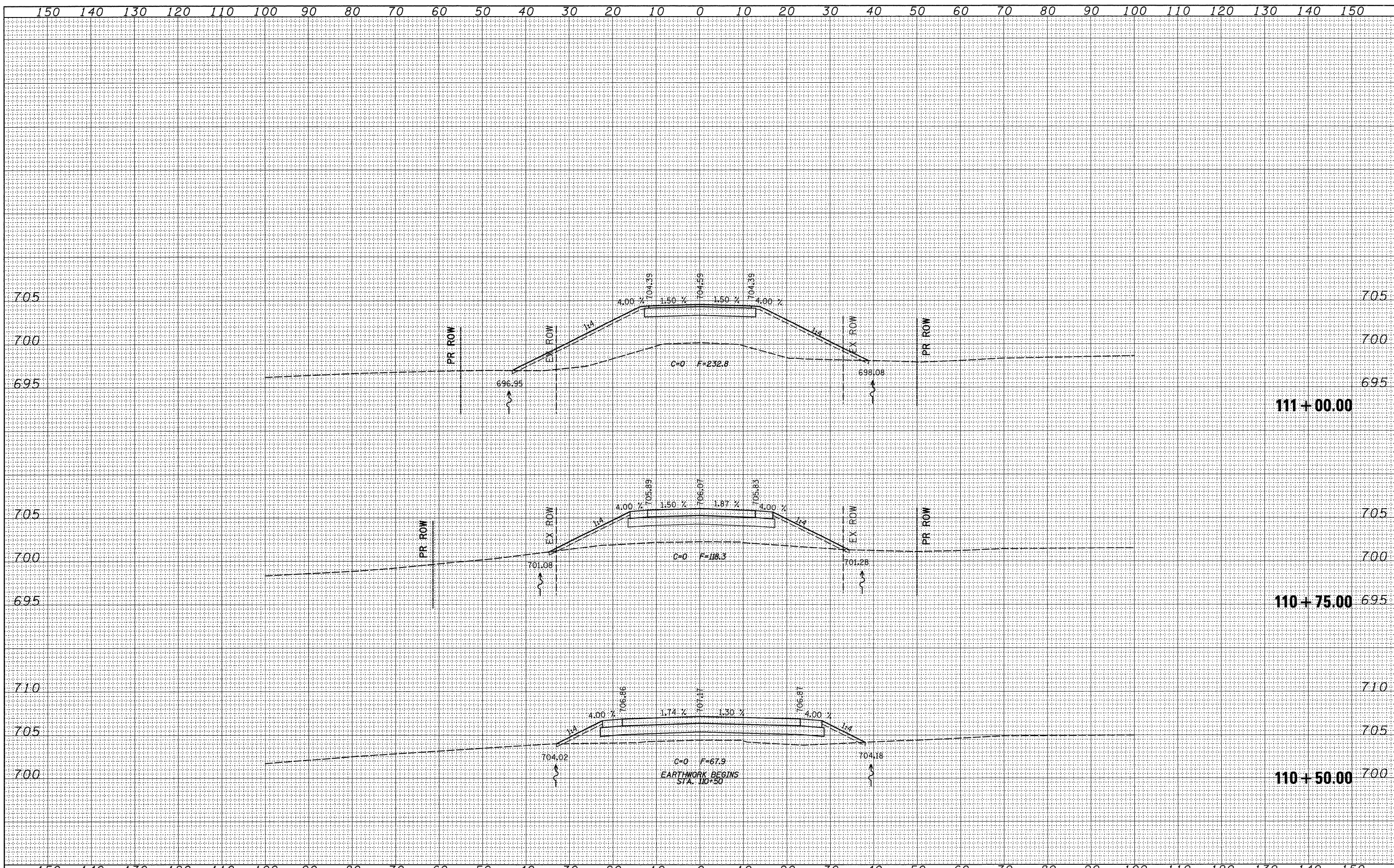
BY	DATE
SURVEYED	
PLOTTED	
NOTE BOOK	
AREAS CHECKED	



FILE NAME =	USER NAME = grantpm	DESIGNED -	REVISED -	<p align="center">STATE OF ILLINOIS DEPARTMENT OF TRANSPORTATION</p> <p align="center">CAMLING RD.</p>	<table border="1"> <tr><td>F.A.P. RTE.</td><td>SECTION</td><td>COUNTY</td><td>TOTAL SHEETS</td><td>SHEET NO.</td></tr> <tr><td>742</td><td>37R-4</td><td>OGLE</td><td>867</td><td>850</td></tr> <tr><td colspan="5">CONTRACT NO. 64E17</td></tr> <tr><td colspan="5">ILLINOIS FED. AID PROJECT</td></tr> </table>	F.A.P. RTE.	SECTION	COUNTY	TOTAL SHEETS	SHEET NO.	742	37R-4	OGLE	867	850	CONTRACT NO. 64E17					ILLINOIS FED. AID PROJECT				
F.A.P. RTE.	SECTION	COUNTY	TOTAL SHEETS			SHEET NO.																			
742	37R-4	OGLE	867			850																			
CONTRACT NO. 64E17																									
ILLINOIS FED. AID PROJECT																									
ct:\pw_work\pwidot\grantpm\dms31213\ad66608xmsht3.dgn		DRAWN -	REVISED -																						
PLOT SCALE = 10.0000' / IN.		CHECKED -	REVISED -																						
PLOT DATE = Wed Mar 31 07:46:47 2010		DATE -	REVISED -																						
SCALE: SHEET NO. OF SHEETS STA. 99+00.00 TO STA. 99+50.00																									

BY	DATE
SURVEYED	
PLOTTED	
TEMPLATE	
NOTE BOOK	
AREAS CHECKED	
NO.	

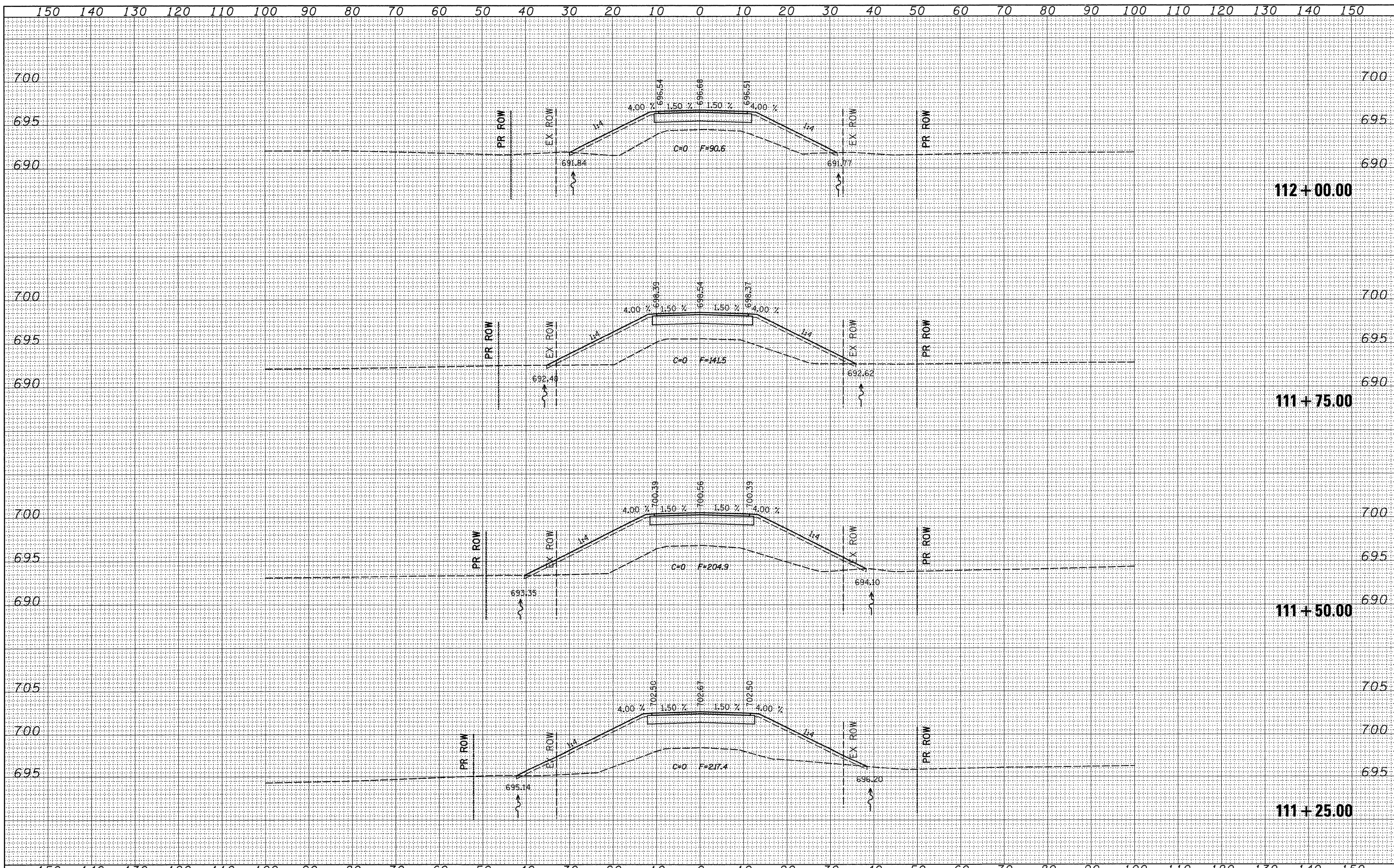
BY	DATE
SURVEYED	
PLOTTED	
TEMPLATE	
NOTE BOOK	
AREAS CHECKED	
NO.	



FILE NAME =	USER NAME = grantpm	DESIGNED -	REVISED -	STATE OF ILLINOIS DEPARTMENT OF TRANSPORTATION	PATRICIA RD.	SCALE:	SHEET NO. OF SHEETS	STA. 110+50.00 TO STA. 111+00.00	F.A.P. RTE. =	SECTION	COUNTY	TOTAL SHEETS	SHEET NO.
at:\pw_work\pwidot\grantpm\dms31213\ad06608\mshst3.dgn	DRAWN -	REVISED -	742						37R-4	OGLE	867	851	
PLOT SCALE = 10.0000' / IN.	CHECKED -	REVISED -	CONTRACT NO. 64E17										
PLOT DATE = Wed Mar 31 07:46:48 2010	DATE -	REVISED -	ILLINOIS FED. AID PROJECT										

BY	DATE
SURVEYED	
PLOTTED	
TEMPLATE	
NOTE BOOK	
NO.	
AREAS CHECKED	

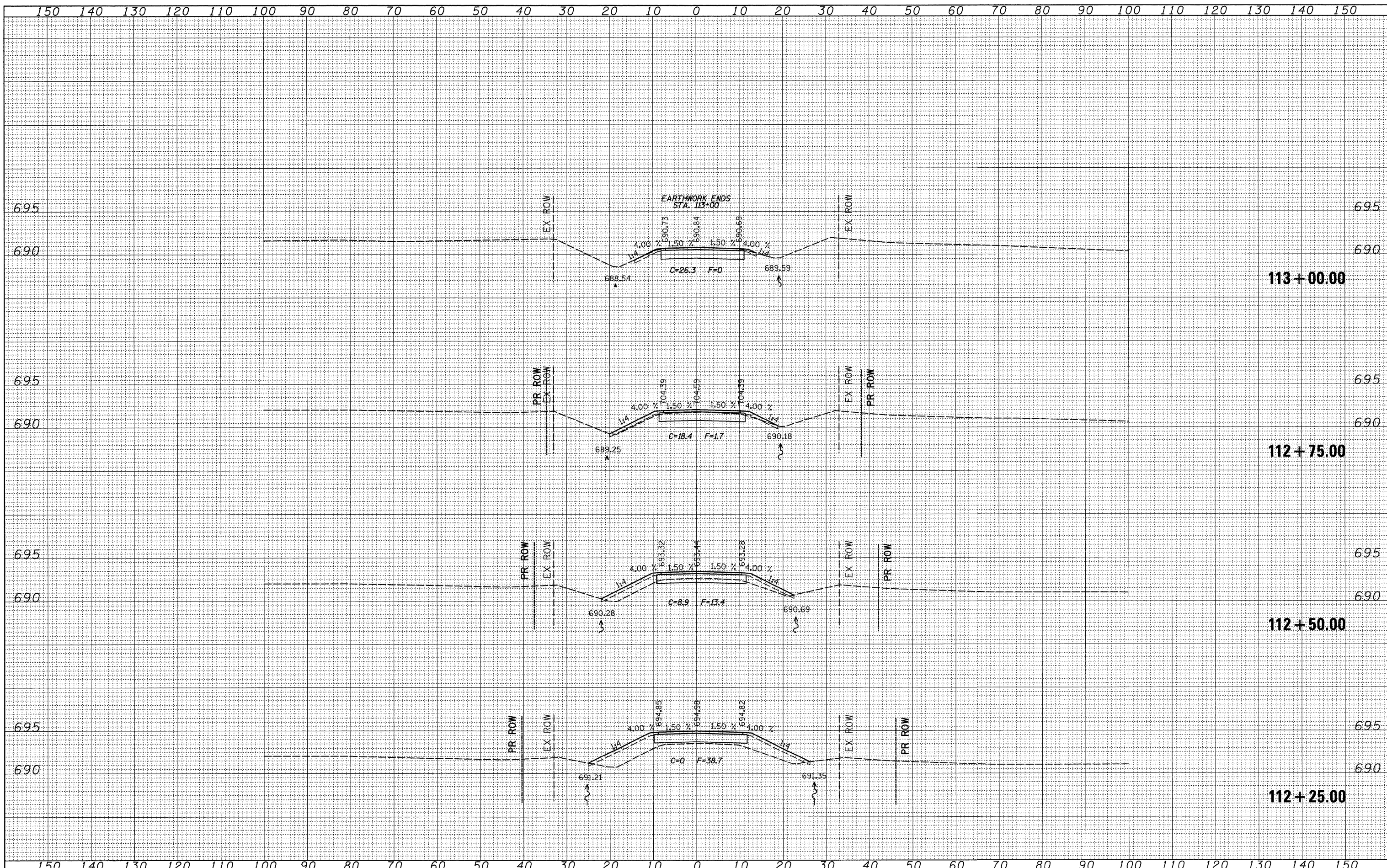
BY	DATE
SURVEYED	
PLOTTED	
TEMPLATE	
NOTE BOOK	
NO.	
AREAS CHECKED	



FILE NAME =	USER NAME = grantpm	DESIGNED -	REVISED -	STATE OF ILLINOIS DEPARTMENT OF TRANSPORTATION	PATRICIA RD.	SCALE:	SHEET NO. OF SHEETS	STA. 111+25.00 TO STA. 112+00.00	F.A.P. RTE. 742	SECTION 37R-4	COUNTY OGLE	TOTAL SHEETS 867	SHEET NO. 852
ct:\pw_work\pwidot\grantpm\dms31213\066608\mshs3.dgn	PLOT SCALE = 10,0000' / IN.	CHECKED -	REVISED -						CONTRACT NO. 64E17				
	PLOT DATE = Wed Mar 31 07:46:50 2010	DATE -	REVISED -						ILLINOIS FED. AID PROJECT				

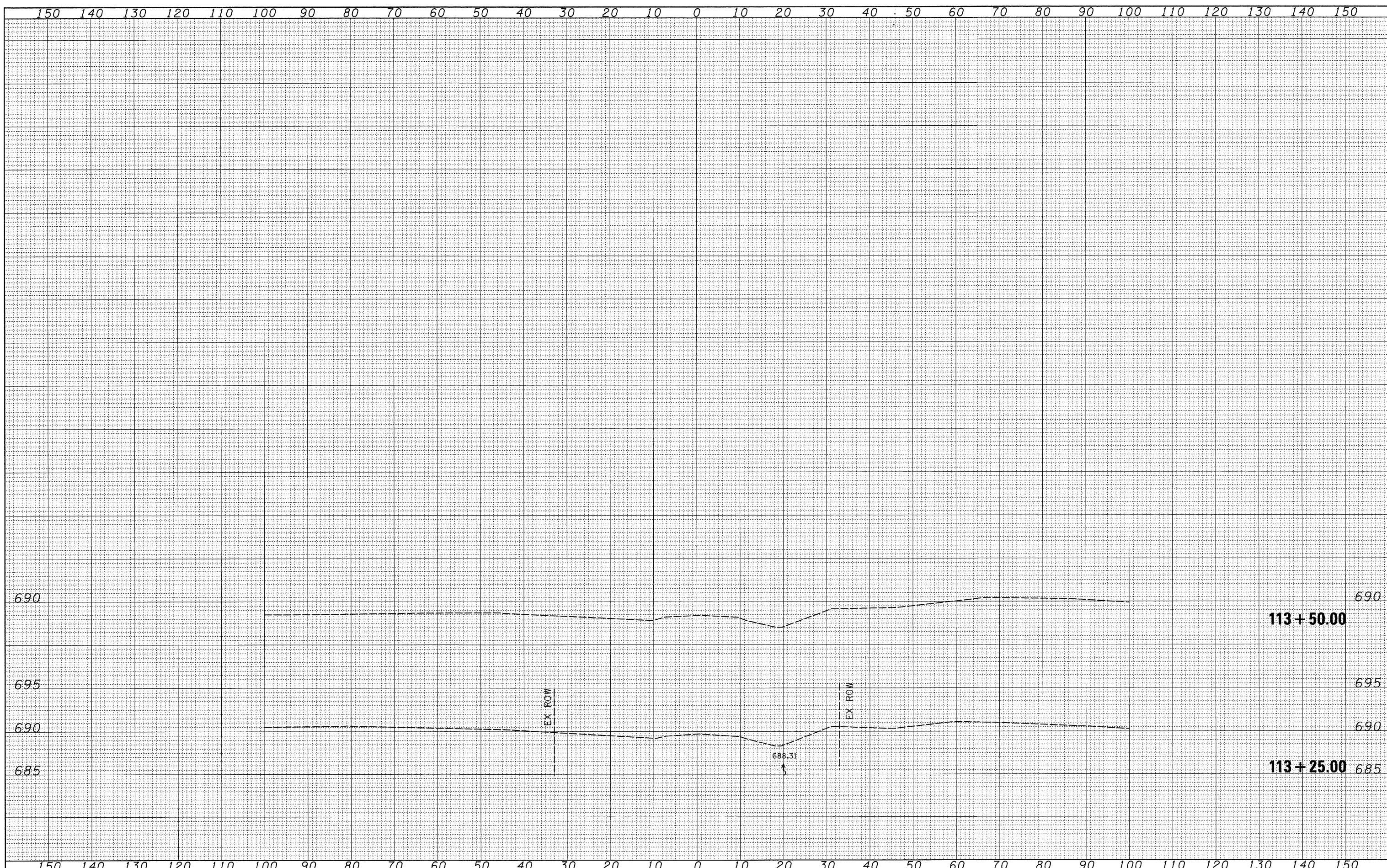
BY	DATE
SURVEYED	
PLOTTED	
TEMPLATE	
NOTE BOOK	
AREAS CHECKED	
NO.	

BY	DATE
SURVEYED	
PLOTTED	
TEMPLATE	
NOTE BOOK	
AREAS CHECKED	
NO.	



BY	DATE
SURVEYED	
PLOTTED	
TEMPLATE	
NOTE BOOK	
NO.	
AREAS CHECKED	

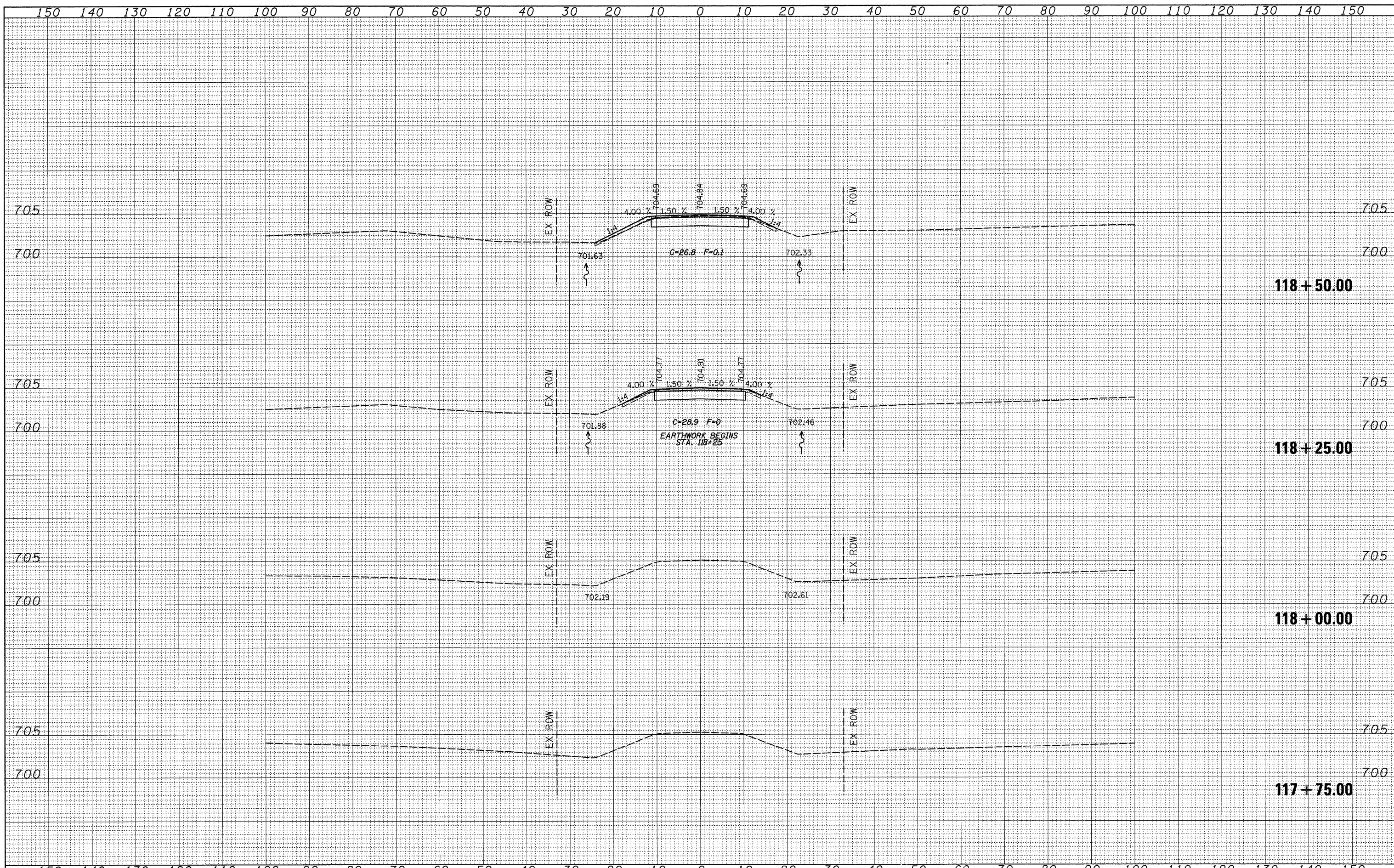
BY	DATE
SURVEYED	
PLOTTED	
TEMPLATE	
NOTE BOOK	
NO.	
AREAS CHECKED	



FILE NAME =	USER NAME = grantpm	DESIGNED -	REVISED -	STATE OF ILLINOIS DEPARTMENT OF TRANSPORTATION	PATRICIA RD.	F.A.P. RTE. 742	SECTION 37R-4	COUNTY OGLE	TOTAL SHEETS 867	SHEET NO. 854		
ct:\pw_work\p\sidot\grantpm\dms31213\066606\msh\3.dgn	PLLOT SCALE = 10.0000' / IN.	DRAWN -	REVISED -			SCALE:	SHEET NO. OF SHEETS	STA. 113+25.00 TO STA. 113+50.00	ILLINOIS FED. AID PROJECT			
	PLLOT DATE = Wed Mar 31 07:46:52 2010	CHECKED -	REVISED -									
		DATE -	REVISED -									

BY	DATE
SURVEYED	
PLOTTED	
TEMPLATE	
NOTE BOOK	
NO.	
AREAS CHECKED	

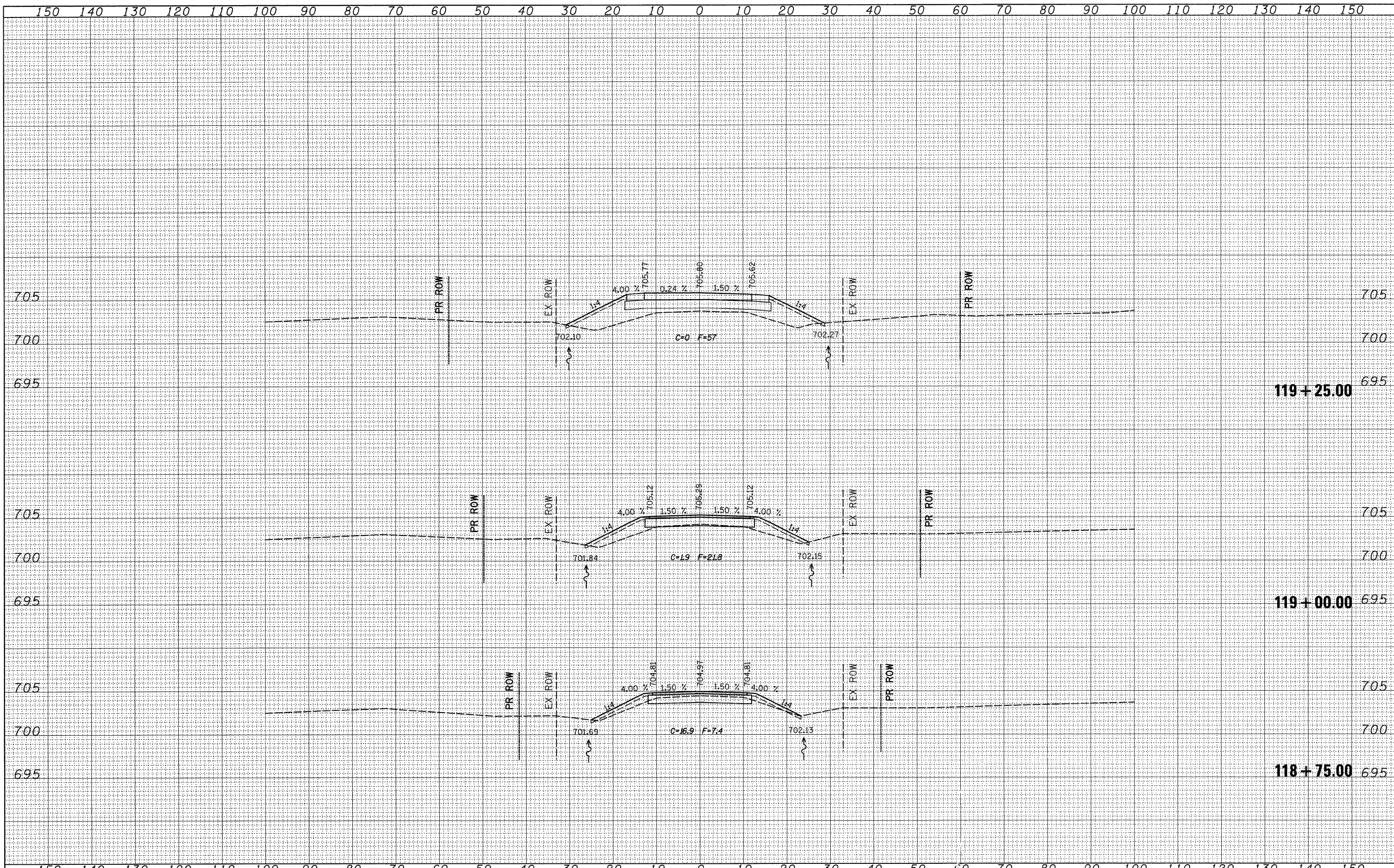
BY	DATE
SURVEYED	
PLOTTED	
TEMPLATE	
NOTE BOOK	
NO.	
AREAS CHECKED	



FILE NAME =	USER NAME = grantpm	DESIGNED -	REVISED -	STATE OF ILLINOIS DEPARTMENT OF TRANSPORTATION	KATHRYN RD.	SCALE:	SHEET NO. OF SHEETS	STA. 117+75.00 TO STA. 118+50.00	ILLINOIS FED. AID PROJECT			
cc:\pw\work\p1\dot\grantpm\dms31213\d06608\mshst2.dgn	DRAWN -	REVISED -	SECTION 37R-4							COUNTY OGLE	TOTAL SHEETS 867	SHEET NO. 855
PLOT SCALE = 10.0000' / IN.	CHECKED -	REVISED -	CONTRACT NO. 64E17									
PLOT DATE = Wed Mar 31 07:45:53 2010	DATE -	REVISED -										

BY	DATE
SURVEYED	
PLOTTED	
TEMPLATE	
NOTE BOOK	
AREAS CHECKED	
NO.	

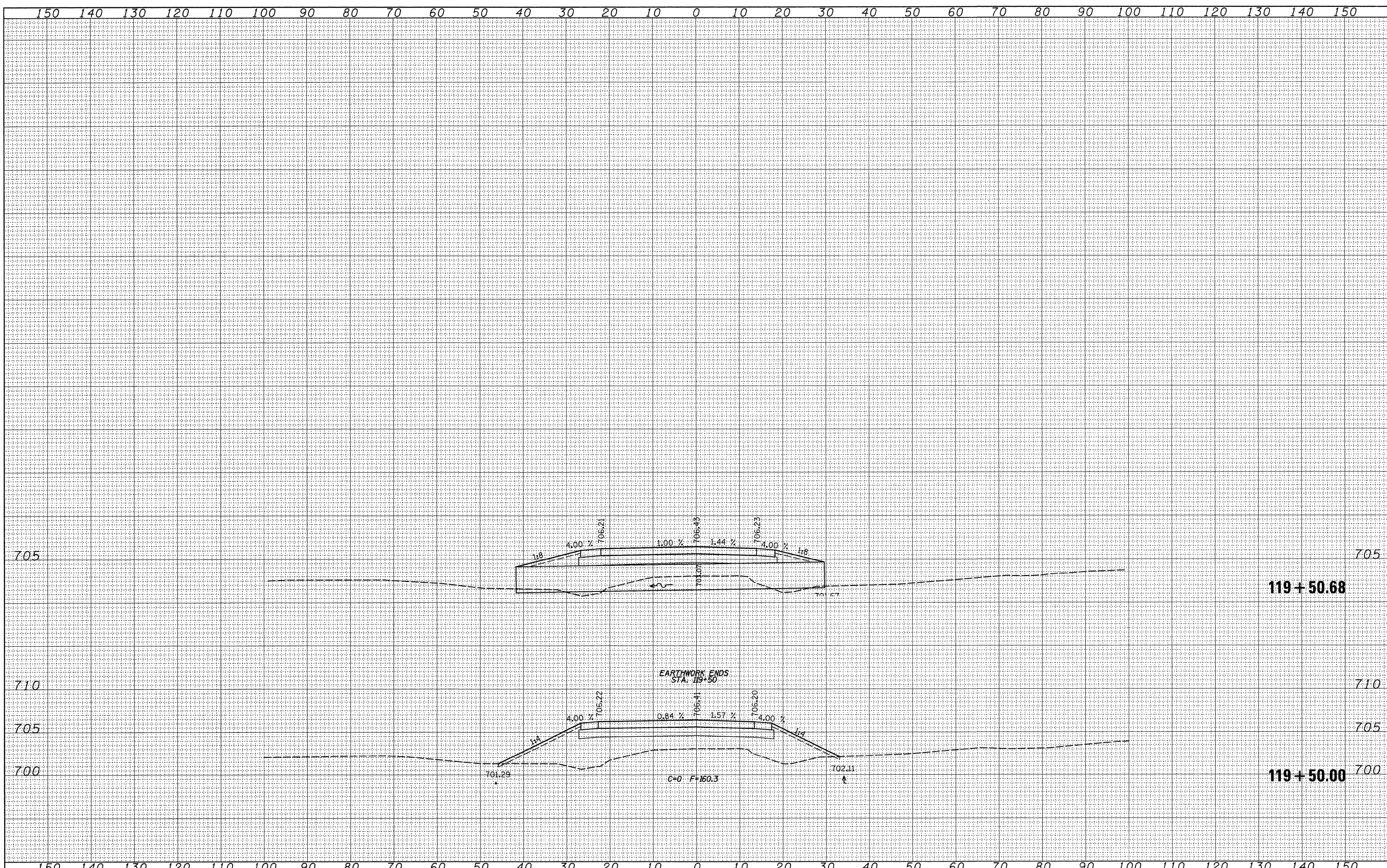
BY	DATE
SURVEYED	
PLOTTED	
TEMPLATE	
NOTE BOOK	
AREAS CHECKED	
NO.	



FILE NAME =	USER NAME = grantpm	DESIGNED -	REVISED -	STATE OF ILLINOIS DEPARTMENT OF TRANSPORTATION	KATHRYN RD.	F.A.P. RTE.	SECTION	COUNTY	TOTAL SHEETS	SHEET NO.	
ca:\pwork\pwork\grantpm\dms31213\066608.msht8.dgn		DRAWN -	REVISED -			742	37R-4	OGLE	867	856	
PLOT SCALE = 10.0000' / IN.		CHECKED -	REVISED -			SCALE:		SHEET NO. OF SHEETS		STA. 118+75.00 TO STA. 119+25.00	
PLOT DATE = Wed Mar 31 07:46:55 2010		DATE -	REVISED -			ILLINOIS FED. AID PROJECT					

FINAL SURVEY	SURVEYED	BY	DATE
NOTE BOOK	PLOTTED		
NO.	TEMPLATE		
	AREAS CHECKED		

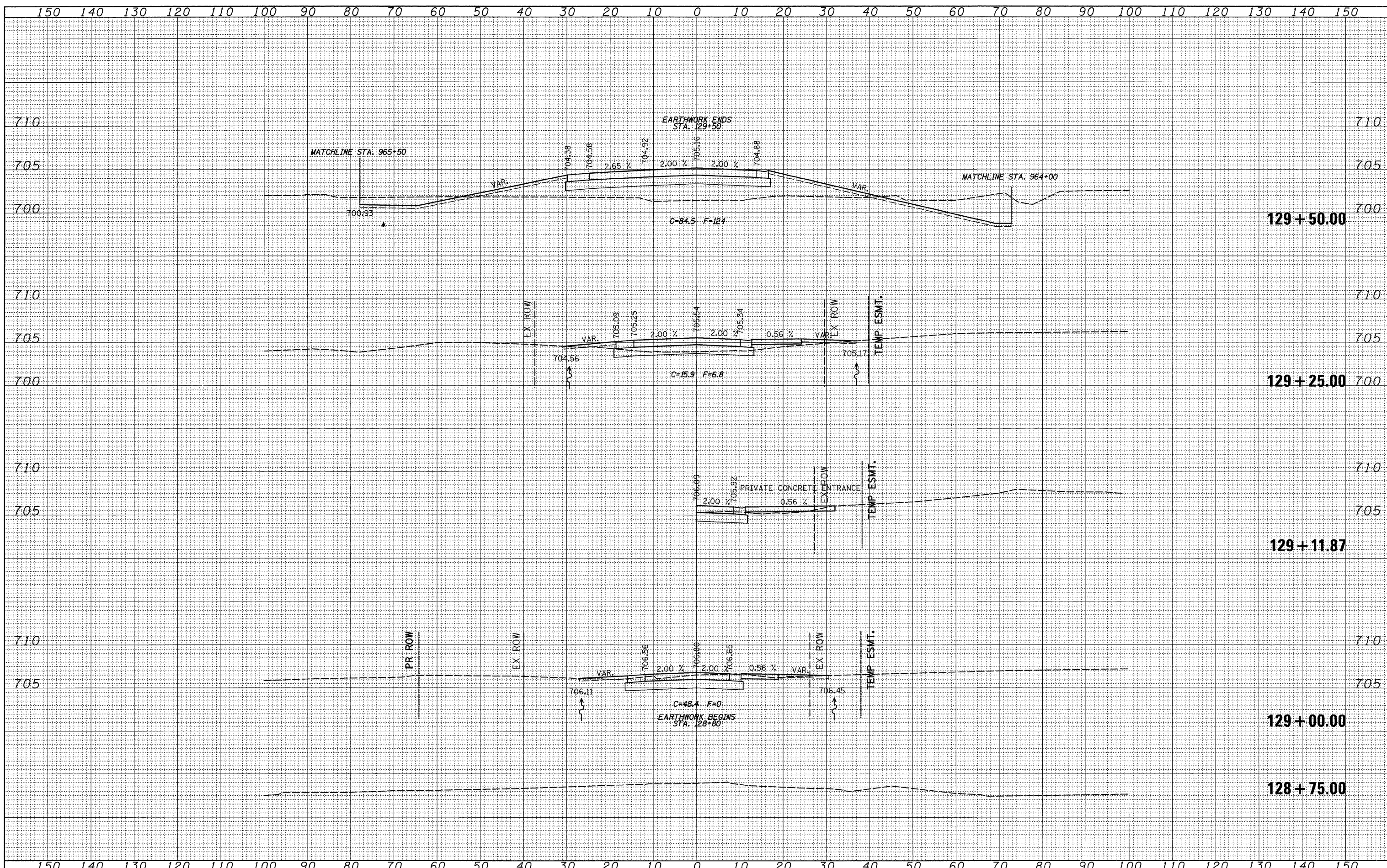
ORIGINAL SURVEY	SURVEYED	BY	DATE
NOTE BOOK	PLOTTED		
NO.	TEMPLATE		
	AREAS CHECKED		



FILE NAME =	USER NAME = grantpm	DESIGNED -	REVISED -	STATE OF ILLINOIS DEPARTMENT OF TRANSPORTATION	KATHRYN RD.	F.A.P. RTE.	SECTION	COUNTY	TOTAL SHEETS	SHEET NO.
ct:\pw_work\p1\dot\grantpm\dms31213\086608\mshc.dgn	PLLOT SCALE = 10,0000 ' / IN.	DRAWN -	REVISED -			742	37R-4	OGLE	867	857
PLLOT DATE = Wed Mar 31 07:46:56 2010	DATE -	CHECKED -	REVISED -			CONTRACT NO. 64E17		ILLINOIS FED. AID PROJECT		
		REVISIED -	REVISIED -			SCALE:	SHEET NO. OF SHEETS	STA. 119+50.00 TO STA. 119+50.68		

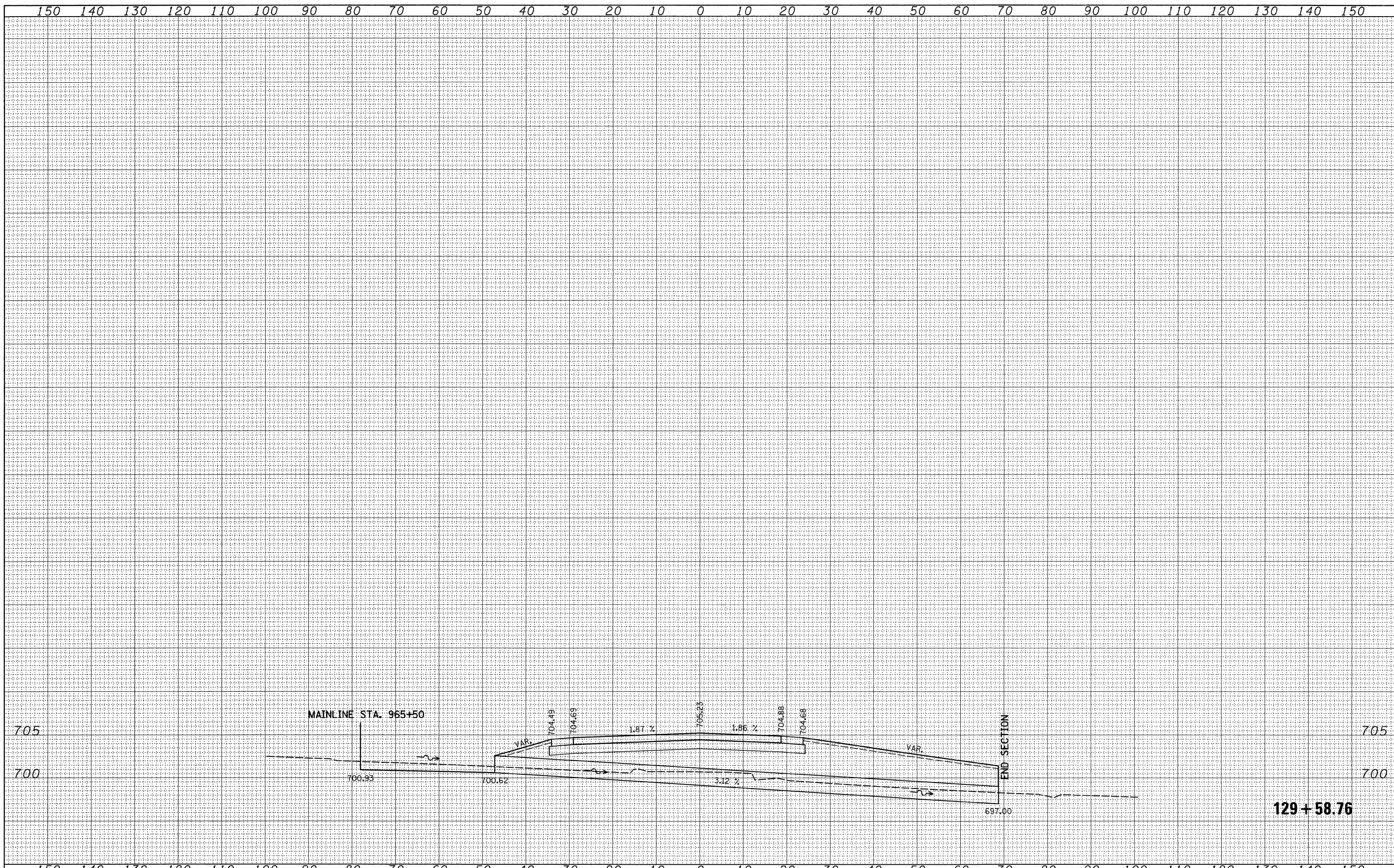
BY	DATE
SURVEYED	
PLOTTED	
TEMPLATE	
NOTE BOOK	
NO.	
AREAS CHECKED	

BY	DATE
SURVEYED	
PLOTTED	
TEMPLATE	
NOTE BOOK	
NO.	
AREAS CHECKED	



DATE	
BY	
SURVEYED	
PLOTTED	
TEMPLATE	
NOTE BOOK	
AREAS CHECKED	
NO.	

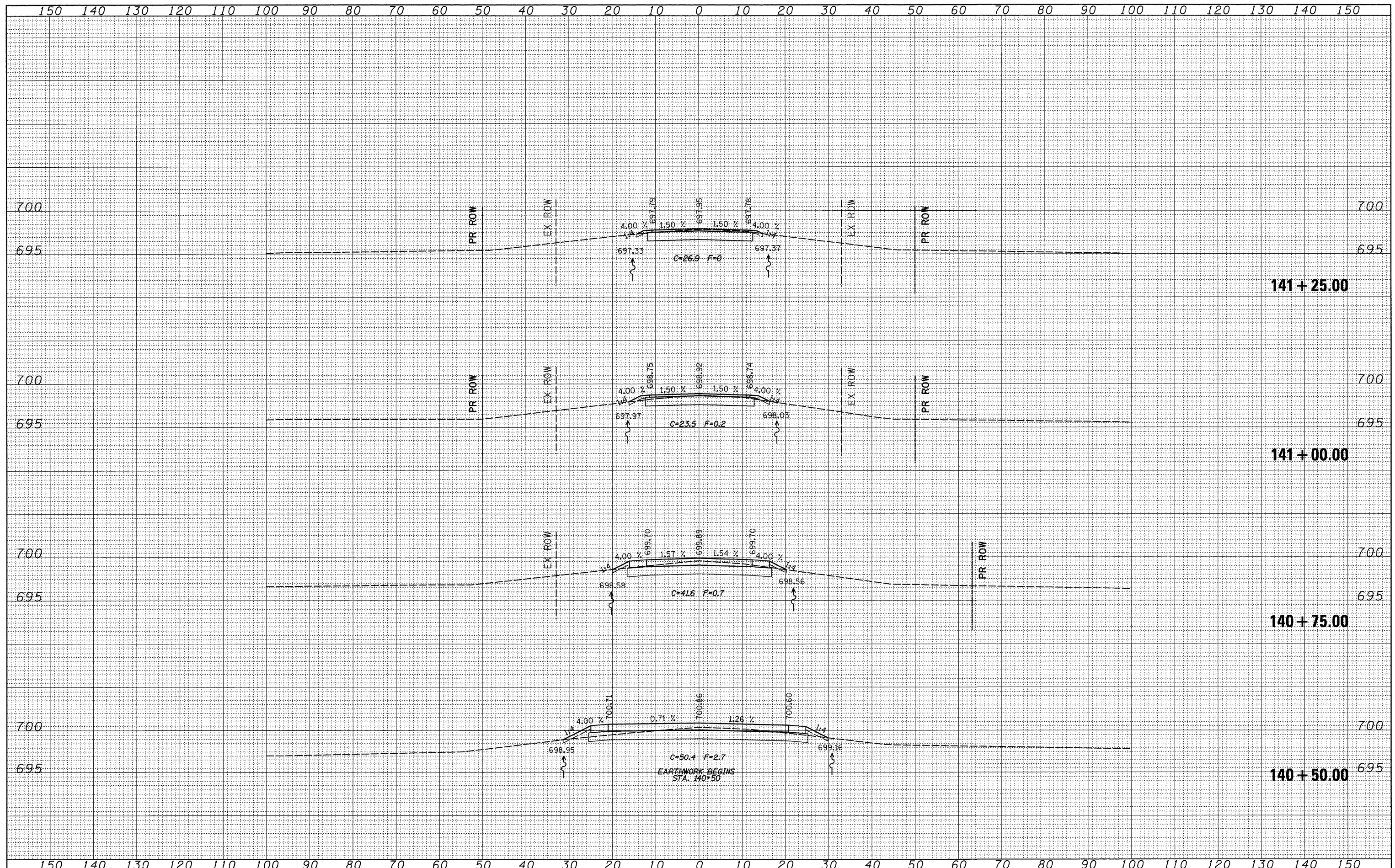
DATE	
BY	
SURVEYED	
PLOTTED	
TEMPLATE	
NOTE BOOK	
AREAS CHECKED	
NO.	



FILE NAME =	USER NAME = grantpm	DESIGNED -	REVISED -	STATE OF ILLINOIS DEPARTMENT OF TRANSPORTATION	DEER PATH RD.	SCALE:	SHEET NO. OF SHEETS	STA. 129+58.76 TO STA. 129+58.76	F.A.P. RTE. 742	SECTION	COUNTY	TOTAL SHEETS	SHEET NO.
ct:\pw_work\pwidot\grantpm\dms31213\d06608\msht.dgn	DRAWN -	REVISED -	37R-4							OGLE	867	859	
PLOT SCALE = 10.0000' / IN.	CHECKED -	REVISED -	CONTRACT NO. 64E17										
PLOT DATE = Wed Mar 31 07:46:57 2010	DATE -	REVISED -	ILLINOIS FED. AID PROJECT										

DATE	
BY	
DESIGNED	
DRAWN	
CHECKED	
DATE	
REVISIONS	
1	
2	
3	
4	
5	
6	
7	
8	
9	
10	
11	
12	
13	
14	
15	
16	
17	
18	
19	
20	
21	
22	
23	
24	
25	
26	
27	
28	
29	
30	
31	
32	
33	
34	
35	
36	
37	
38	
39	
40	
41	
42	
43	
44	
45	
46	
47	
48	
49	
50	
51	
52	
53	
54	
55	
56	
57	
58	
59	
60	
61	
62	
63	
64	
65	
66	
67	
68	
69	
70	
71	
72	
73	
74	
75	
76	
77	
78	
79	
80	
81	
82	
83	
84	
85	
86	
87	
88	
89	
90	
91	
92	
93	
94	
95	
96	
97	
98	
99	
100	
101	
102	
103	
104	
105	
106	
107	
108	
109	
110	
111	
112	
113	
114	
115	
116	
117	
118	
119	
120	
121	
122	
123	
124	
125	
126	
127	
128	
129	
130	
131	
132	
133	
134	
135	
136	
137	
138	
139	
140	
141	
142	
143	
144	
145	
146	
147	
148	
149	
150	

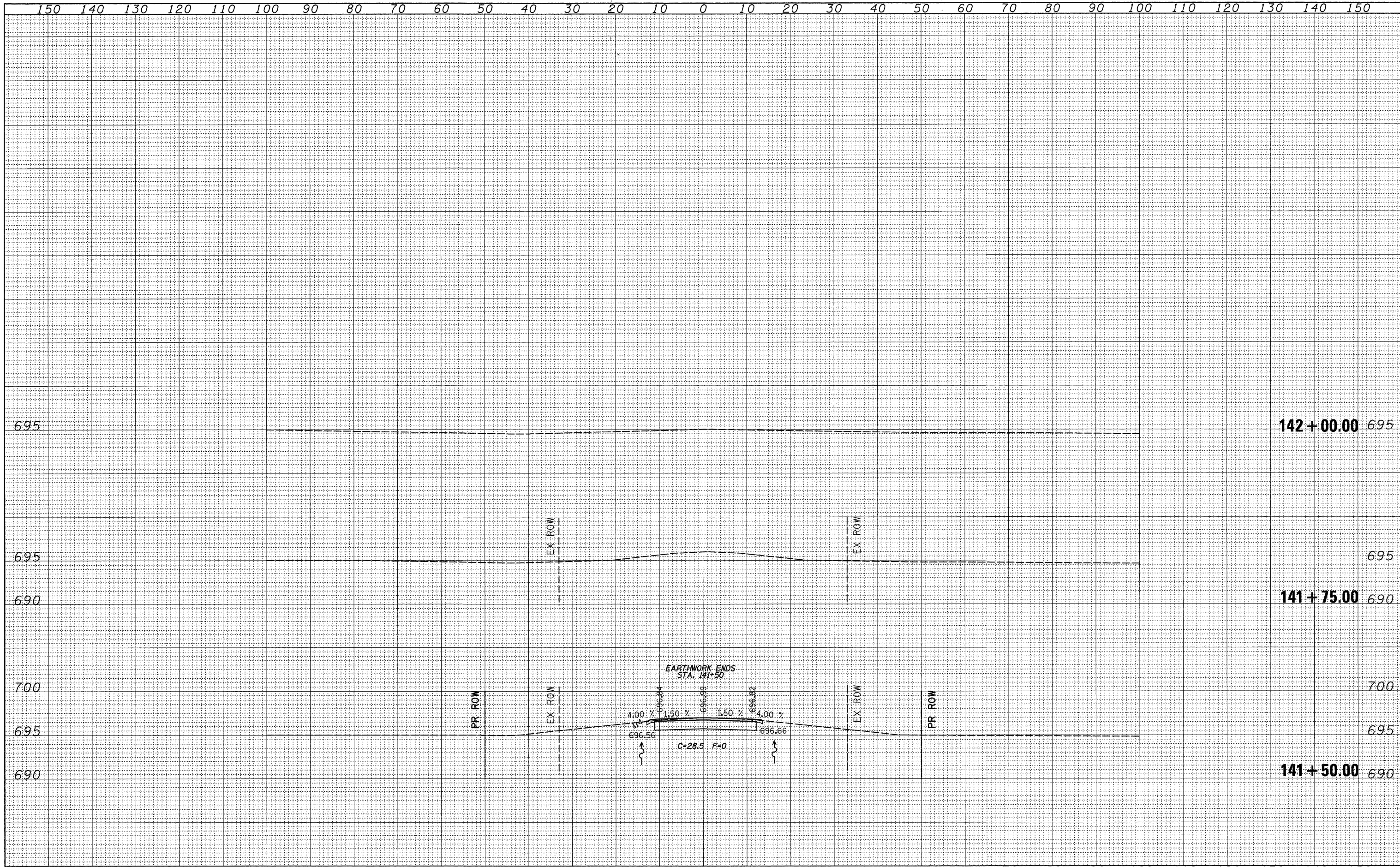
DATE	
BY	
DESIGNED	
DRAWN	
CHECKED	
DATE	
REVISIONS	
1	
2	
3	
4	
5	
6	
7	
8	
9	
10	
11	
12	
13	
14	
15	
16	
17	
18	
19	
20	
21	
22	
23	
24	
25	
26	
27	
28	
29	
30	
31	
32	
33	
34	
35	
36	
37	
38	
39	
40	
41	
42	
43	
44	
45	
46	
47	
48	
49	
50	
51	
52	
53	
54	
55	
56	
57	
58	
59	
60	
61	
62	
63	
64	
65	
66	
67	
68	
69	
70	
71	
72	
73	
74	
75	
76	
77	
78	
79	
80	
81	
82	
83	
84	
85	
86	
87	
88	
89	
90	
91	
92	
93	
94	
95	
96	
97	
98	
99	
100	
101	
102	
103	
104	
105	
106	
107	
108	
109	
110	
111	
112	
113	
114	
115	
116	
117	
118	
119	
120	
121	
122	
123	
124	
125	
126	
127	
128	
129	
130	
131	
132	
133	
134	
135	
136	
137	
138	
139	
140	
141	
142	
143	
144	
145	
146	
147	
148	
149	
150	



FILE NAME =	USER NAME = grantpm	DESIGNED -	REVISED -	STATE OF ILLINOIS DEPARTMENT OF TRANSPORTATION	RIVER RD. SCALE: SHEET NO. OF SHEETS STA. 140+50.00 TO STA. 141+25.00	SECTION 37R-4	COUNTY OGLE	TOTAL SHEETS	SHEET NO.
c:\pw_work\pw\dot\grantpm\dms31213\06608xmsh1.dgn	DRAWN -	REVISED -	867					860	
PLOT SCALE = 1/8" = 100.0000' / IN.	CHECKED -	REVISED -	CONTRACT NO. 64E17						
PLOT DATE = Wed Mar 31 07:46:58 2010	DATE -	REVISED -	ILLINOIS FED. AID PROJECT						

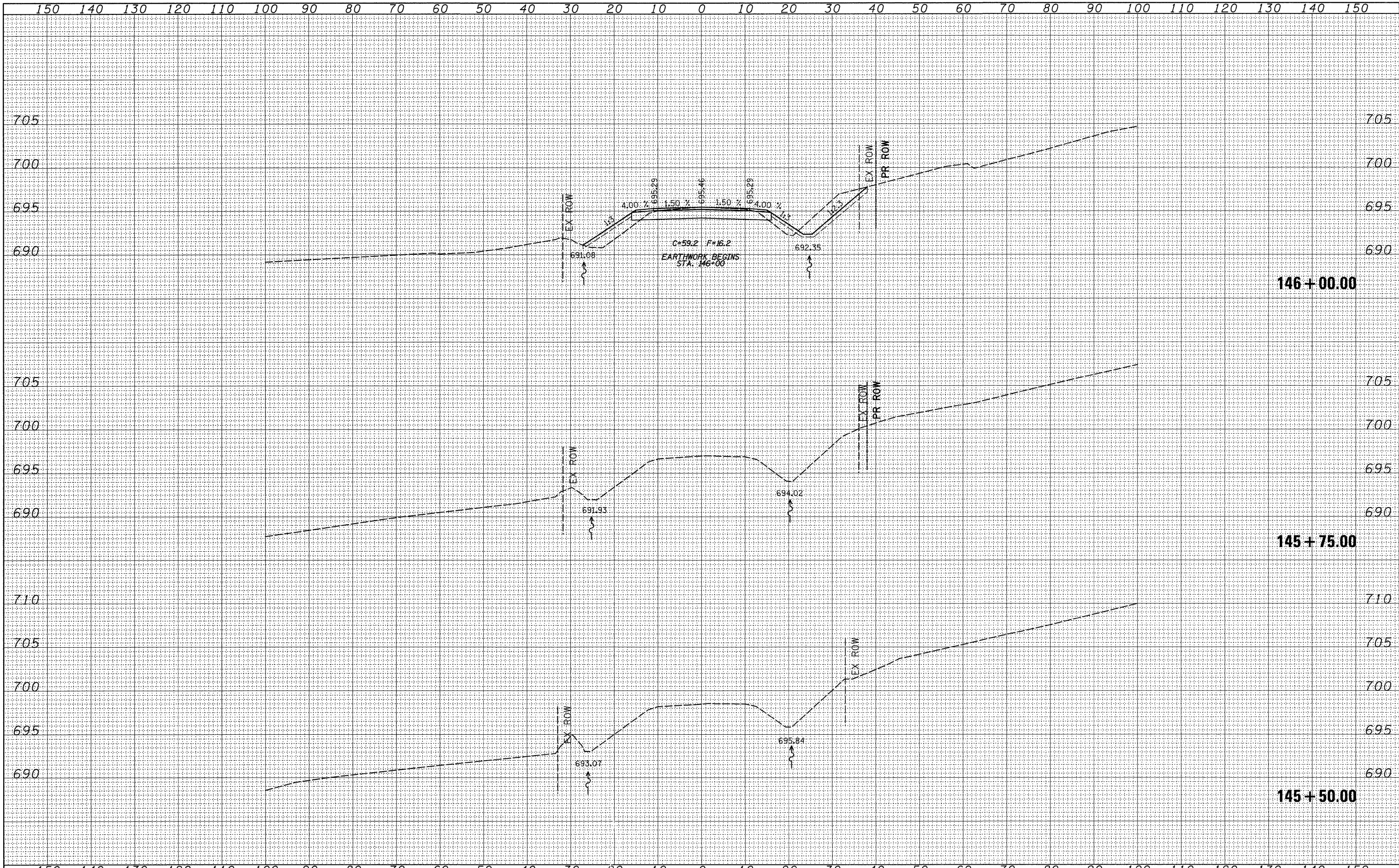
DATE	
BY	
SURVEYED	
PLOTTED	
TEMPLATE	
NOTE BOOK	
NO.	
AREAS CHECKED	

DATE	
BY	
SURVEYED	
PLOTTED	
TEMPLATE	
NOTE BOOK	
NO.	
AREAS CHECKED	



DATE	BY
SURVEYED	
PLOTTED	
TEMPLATE	
NOTE BOOK	
AREAS CHECKED	
NO.	

DATE	BY
SURVEYED	
PLOTTED	
TEMPLATE	
NOTE BOOK	
AREAS CHECKED	
NO.	



FILE NAME =	USER NAME = grantpm	DESIGNED -	REVISED -
c:\p\work\p\d\dot\grantpm\dms31213\d06508\mshh3.dgn		DRAWN -	REVISED -
		CHECKED -	REVISED -
		DATE -	REVISED -
PLOT SCALE = 10.0000' / IN.			
PLOT DATE = Wed Mar 31 07:47:00 2010			

STATE OF ILLINOIS
DEPARTMENT OF TRANSPORTATION

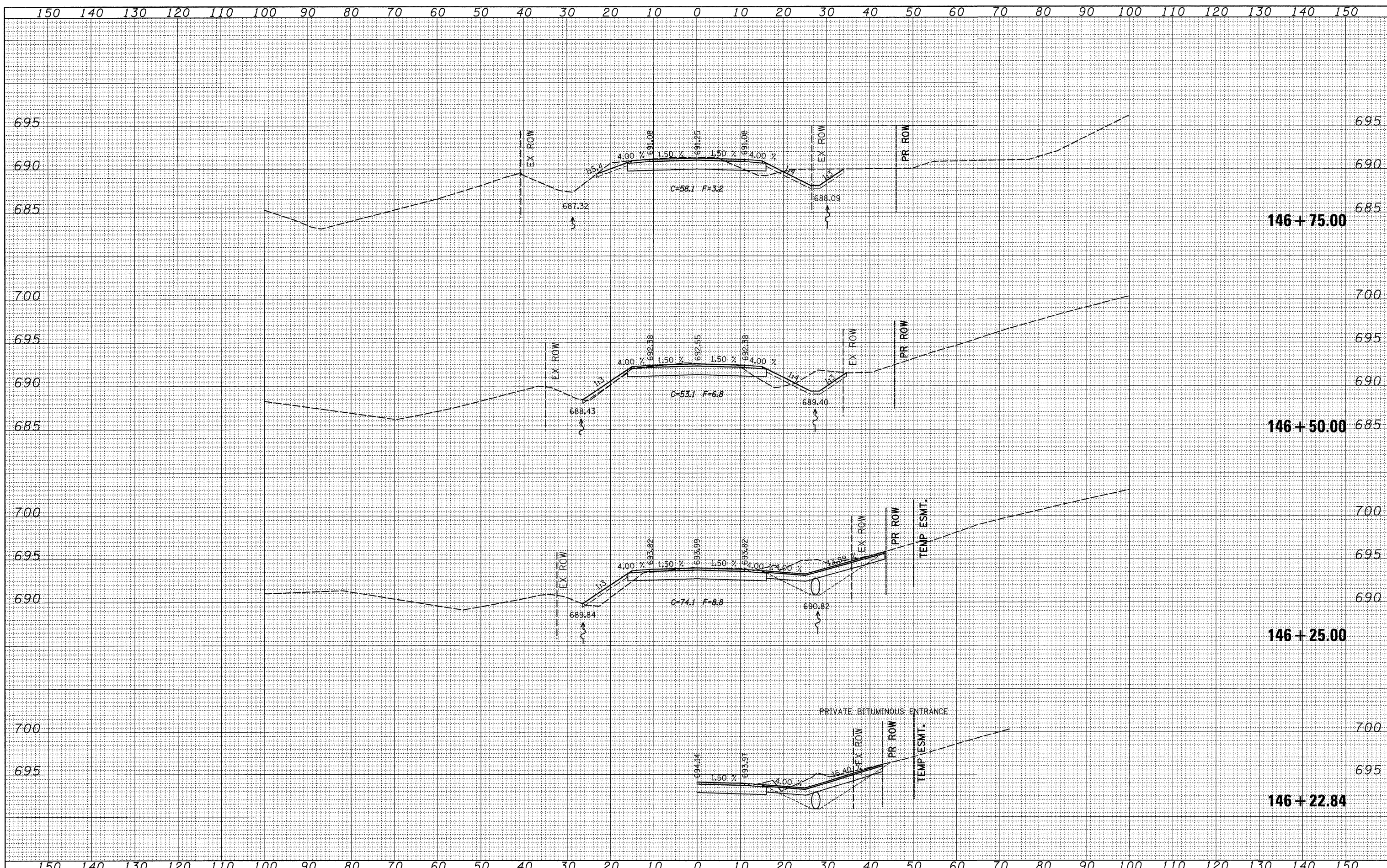
TOWNLIN RD.

SCALE: SHEET NO. OF SHEETS STA. 145+50.00 TO STA. 146+00.00

F.A.P. RTE.	SECTION	COUNTY	TOTAL SHEETS	SHEET NO.
742	37R-4	OGLE	867	862
				CONTRACT NO. 64E17
ILLINOIS FED. AID PROJECT				

BY	DATE
SURVEYED	
PLOTTED	
TEMPLATE	
NOTE BOOK	
NO.	
AREAS CHECKED	

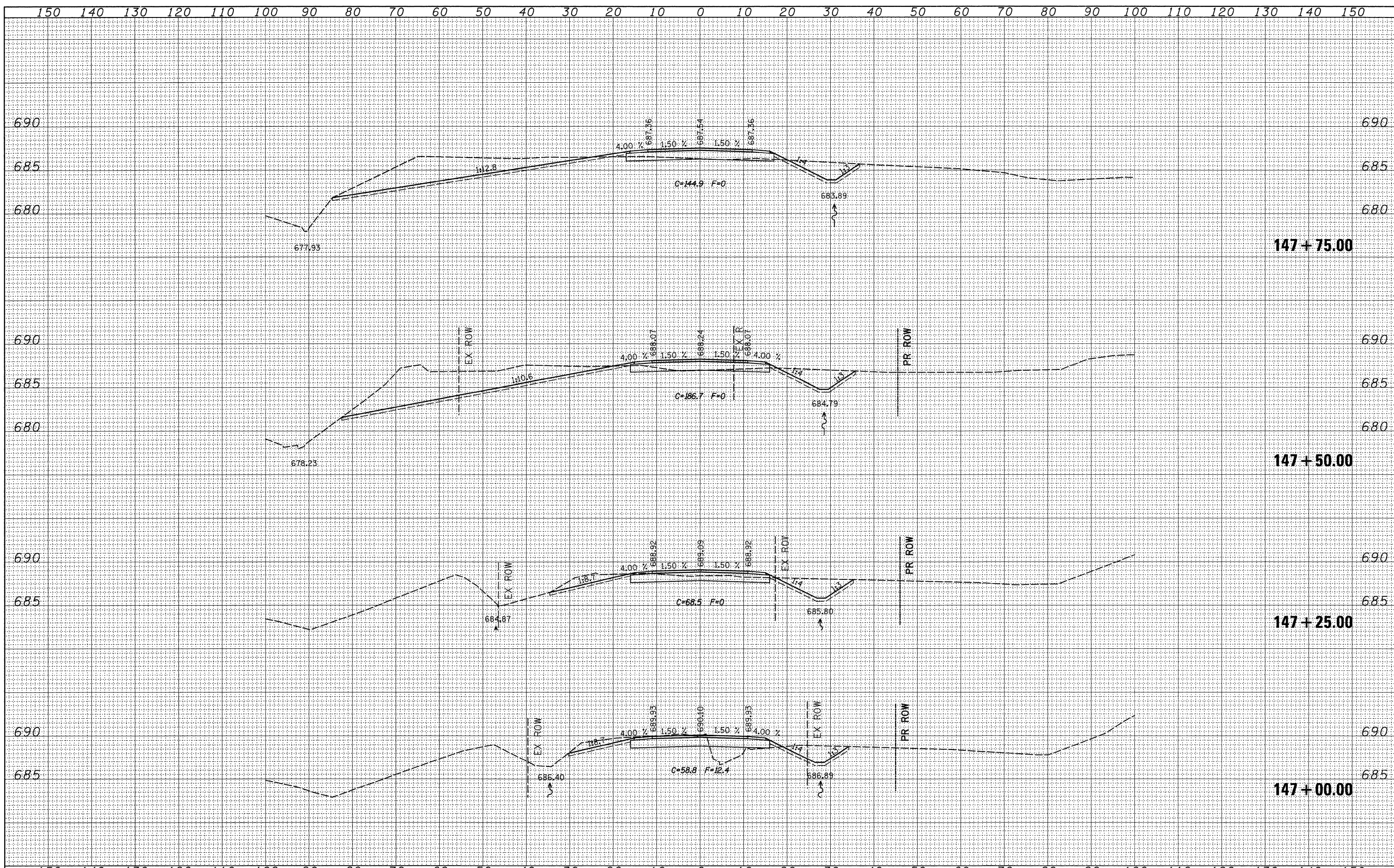
BY	DATE
SURVEYED	
PLOTTED	
TEMPLATE	
NOTE BOOK	
NO.	
AREAS CHECKED	



FILE NAME =	USER NAME = grantpm	DESIGNED -	REVISED -	STATE OF ILLINOIS DEPARTMENT OF TRANSPORTATION	TOWNLIN RD.	F.A.P. RTE.	SECTION	COUNTY	TOTAL SHEETS	SHEET NO.
ct:\pwork\p\dot\grantpm\dms31213\d06608.xmshd3.dgn		DRAWN -	REVISED -			742	37R-4	OGLE	867	863
PLOT SCALE = 10.0000' / IN.		CHECKED -	REVISED -			CONTRACT NO. 64E17				
PLOT DATE = Wed Mar 31 07:47:01 2010		DATE -	REVISED -			ILLINOIS FED. AID PROJECT				
SCALE:						SHEET NO.	OF	SHEETS	STA. 146+22.84 TO STA. 146+75.00	

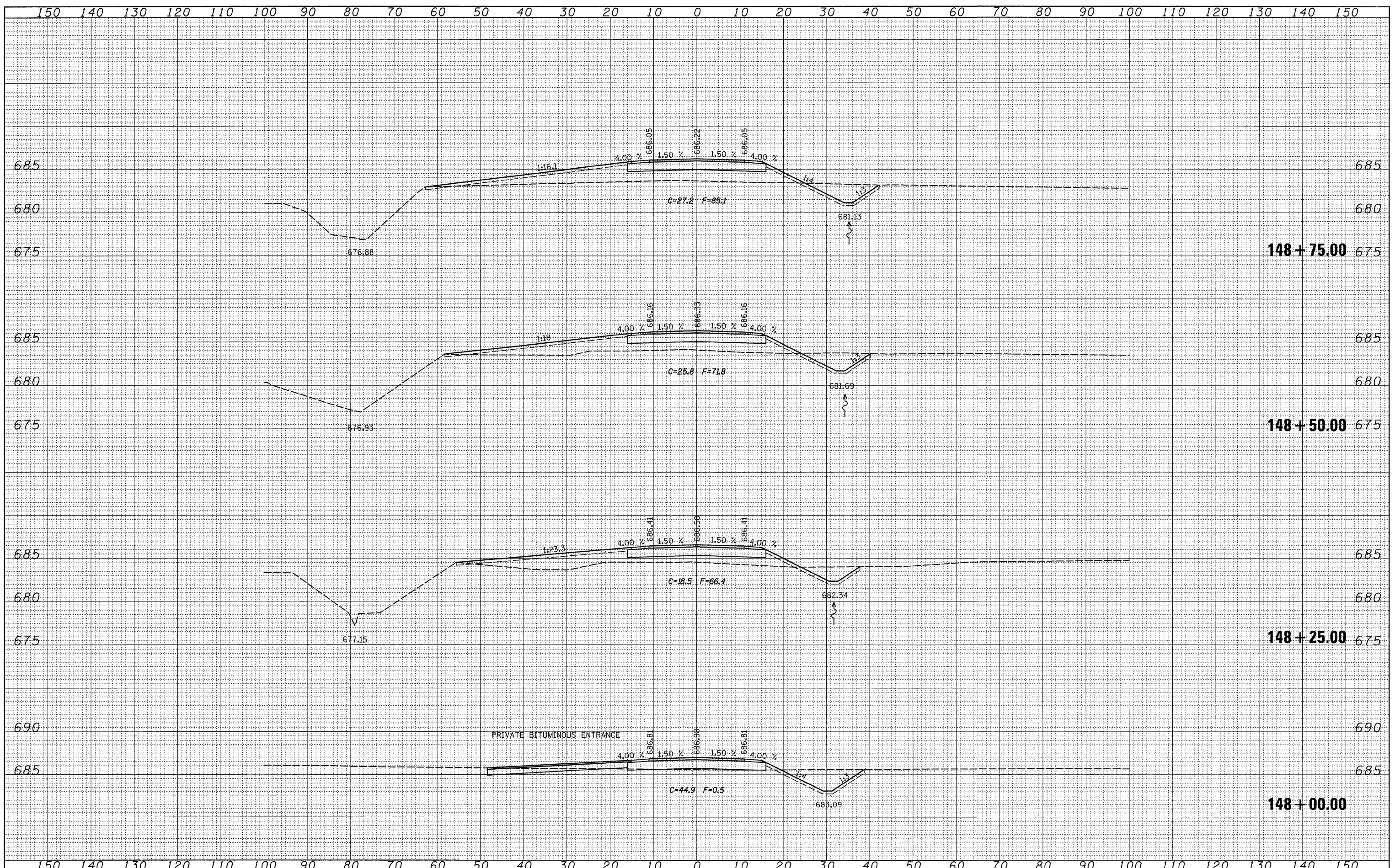
BY	DATE
SURVEYED	
PLOTTED	
TEMPLATE	
NOTE BOOK	
AREAS CHECKED	
NO.	

BY	DATE
SURVEYED	
PLOTTED	
TEMPLATE	
NOTE BOOK	
AREAS CHECKED	
NO.	



BY	DATE
SURVEYED	
PLOTTED	
TEMPLATE	
NOTE BOOK	
AREAS CHECKED	
NO.	

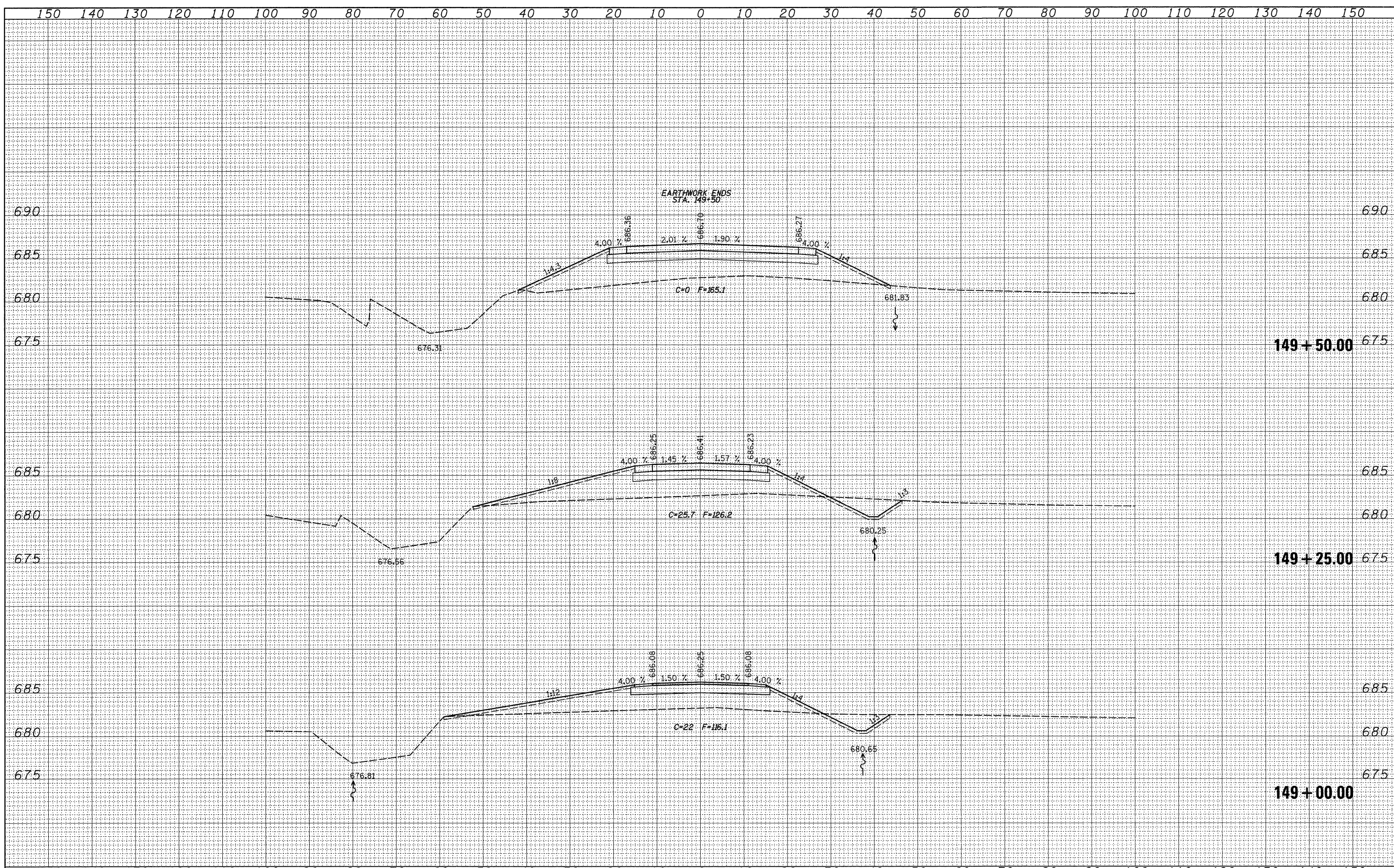
BY	DATE
SURVEYED	
PLOTTED	
TEMPLATE	
NOTE BOOK	
AREAS CHECKED	
NO.	



FILE NAME =	USER NAME = grantpm	DESIGNED -	REVISED -	STATE OF ILLINOIS DEPARTMENT OF TRANSPORTATION	TOWNLINE RD.	F.A.P. RTE.	SECTION	COUNTY	TOTAL SHEETS	SHEET NO.	
ct:\pw_work\pwidot\grantpm\dms31213\d06608\mshts.dgn		DRAWN -	REVISED -			742	37R-4	OGLE	867	865	
		CHECKED -	REVISED -			CONTRACT NO. 64E17					
		DATE -	REVISED -			ILLINOIS FED. AID PROJECT					
PLOT SCALE = 10.0000' / IN.		PLOT DATE = Wed Mar 31 07:47:03 2010		SCALE:		SHEET NO. OF SHEETS		STA. 148+00.00 TO STA. 148+75.00			

BY	DATE
SURVEYED	
PLOTTED	
TEMPLATE	
NOTE BOOK	
NO.	
AREAS CHECKED	

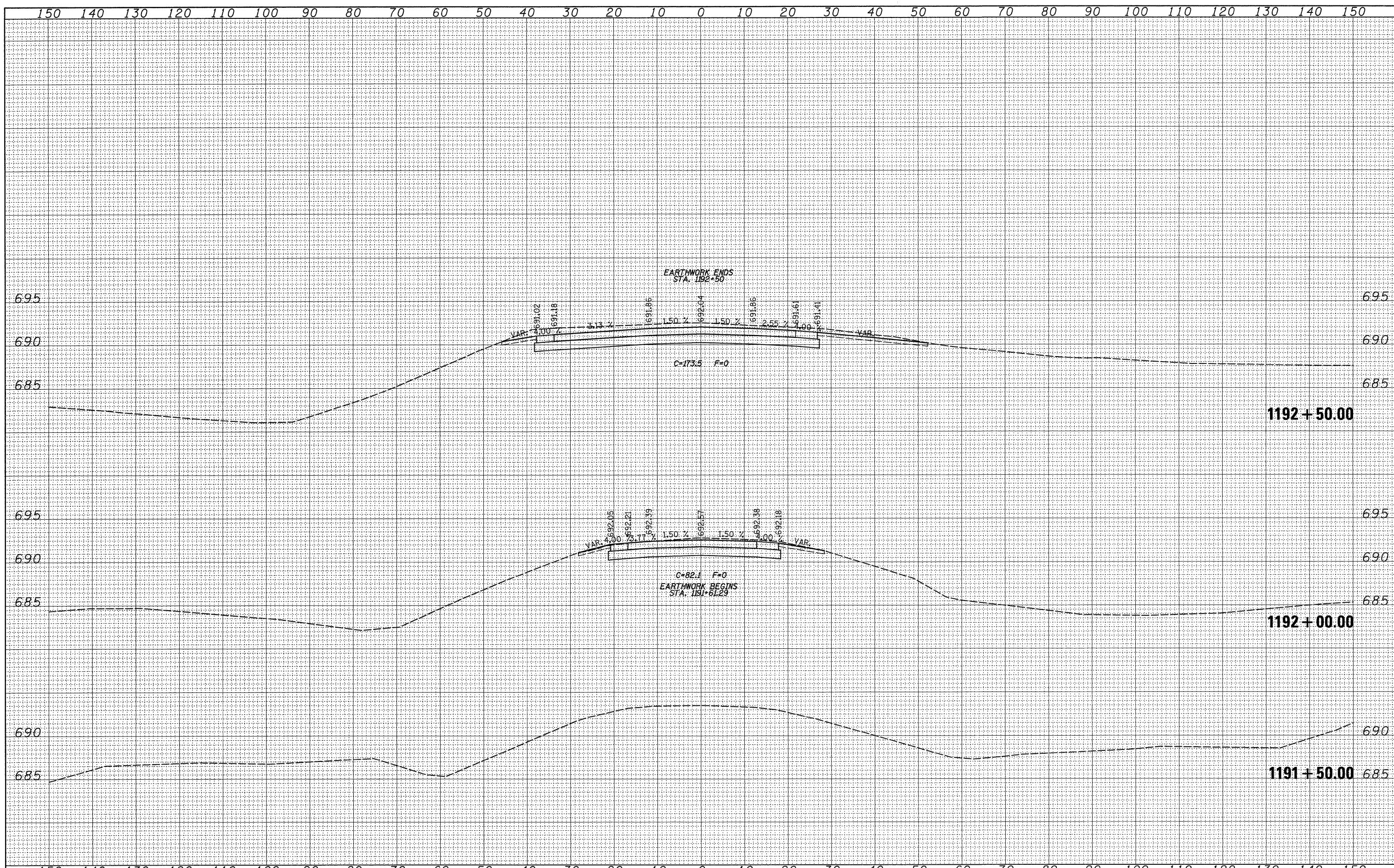
BY	DATE
SURVEYED	
PLOTTED	
TEMPLATE	
NOTE BOOK	
NO.	
AREAS CHECKED	



FILE NAME =	USER NAME = grantpm	DESIGNED -	REVISED -	STATE OF ILLINOIS DEPARTMENT OF TRANSPORTATION	TOWNLIN RD.	F.A.P. RTE.	SECTION	COUNTY	TOTAL SHEETS	SHEET NO.	
ca:\pw_work\p\sidot\grantpm\dms31213\06608\mshs.dgn		DRAWN -	REVISED -			742	37R-4	OGLE	867	866	
PLOT SCALE = 10.0000' / IN.		CHECKED -	REVISED -			CONTRACT NO. 64E17					
PLOT DATE = Wed Mar 31 07:47:04 2010		DATE -	REVISED -			ILLINOIS FED. AID PROJECT					

BY	DATE
SURVEYED	
PLOTTED	
TEMPLATE	
NO. BOOK	
AREAS CHECKED	
NO.	

BY	DATE
SURVEYED	
PLOTTED	
TEMPLATE	
NO. BOOK	
AREAS CHECKED	
NO.	



FILE NAME =	USER NAME = grantpm	DESIGNED -	REVISED -	STATE OF ILLINOIS DEPARTMENT OF TRANSPORTATION	IL 72	F.A.P. RTE.	SECTION	COUNTY	TOTAL SHEETS	SHEET NO.
ca:\pwwork\pwwork\grantpm\dms31213\206608\mshd3.dgn		DRAWN -	REVISED -			742	37R-4	OGLE	867	867
PLOT SCALE = 10,0000' / IN.		CHECKED -	REVISED -			CONTRACT NO. 64E17				
PLOT DATE = Wed Mar 31 07:47:05 2010		DATE -	REVISED -			ILLINOIS FED. AID PROJECT				
SCALE:						SHEET NO.	OF	SHEETS	STA. 1191+50.00 TO STA. 1192+50.00	