

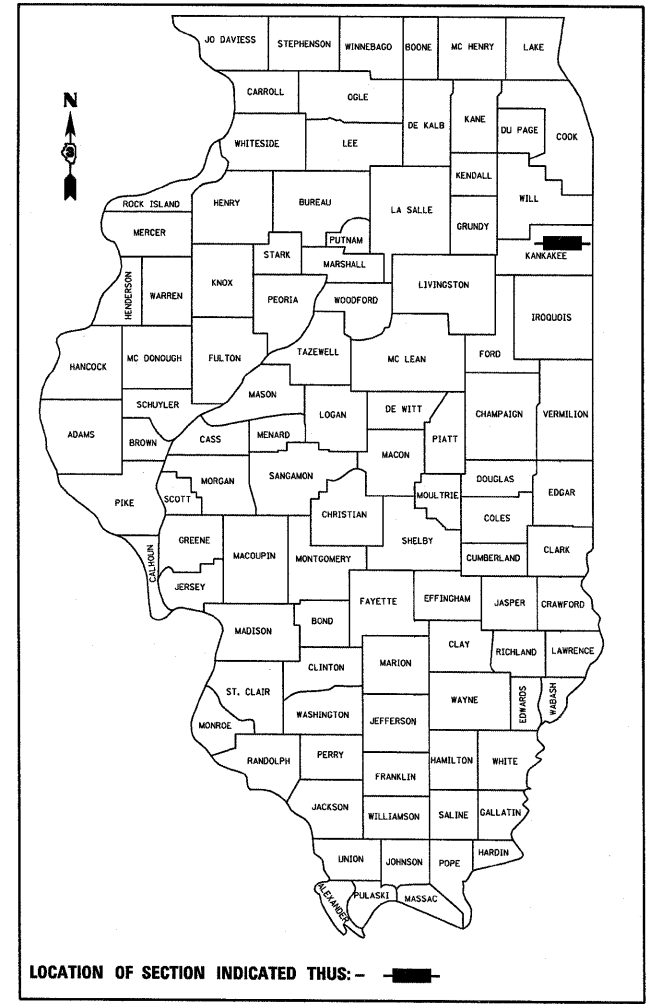
F.A.I. RTE.	SECTION	COUNTY	TOTAL SHEETS	SHEET NO.
I-57	(46-3)I-2	KANKAKEE	10	1
ILLINOIS CONTRACT NO. 66A23				

**STATE OF ILLINOIS  
DEPARTMENT OF TRANSPORTATION  
DIVISION OF HIGHWAYS**

D-93-048-10

**PROPOSED  
HIGHWAY PLANS**

**FAI ROUTE 57 (I-57)  
SECTION (46-3) I-2  
PROJECT ACIM-057-6(188)310  
RETAINING WALL REPAIR  
KANKAKEE COUNTY  
C-93-106-10**



**FUNCTIONAL CLASSIFICATION  
INTERSTATE  
2010 ADT = 23800  
P.V = 79.2% S.U = 4.4% M.U = 16.4%**

STATE OF ILLINOIS  
DEPARTMENT OF TRANSPORTATION  
DIVISION OF HIGHWAYS

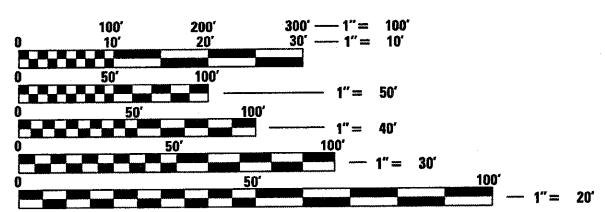
SUBMITTED May 17 2010  
George Ryan  
DEPUTY DIRECTOR OF HIGHWAYS, REGION ENGINEER

June 25 2010  
Scott E. Stitt P.E. /a  
acting ENGINEER OF DESIGN AND ENVIRONMENT

June 25 2010  
Christine M. Reed /e  
DIRECTOR OF HIGHWAYS, CHIEF ENGINEER

- INDEX OF SHEETS**
- COVER SHEET
  - GENERAL NOTES & SUMMARY OF QUANTITIES
  - SCHEDULES
  - 6. TRAFFIC CONTROL DETAILS
  - 10. RETAINING WALL PLANS

- STANDARDS**
- 000001-05 STANDARD SYMBOLS, ABBREVIATIONS AND PATTERNS
  - 001001-02 AREAS OF REINFORCEMENT BARS
  - 001006 DECIMAL OF AN INCH AND OF A FOOT
  - 701101-02 OFF-ROAD OPERATIONS MULTILANE, 15' (4.5 m) TO 24' (600 mm) FROM PAVEMENT EDGE
  - 701106-02 OFF-ROAD OPERATIONS, MULTILANE, MORE THAN 15' (4.5 m) AWAY
  - 701402-07 LANE CLOSURE, FREEWAY/EXPRESSWAY, WITH BARRIER
  - 701901-01 TRAFFIC CONTROL DEVICES

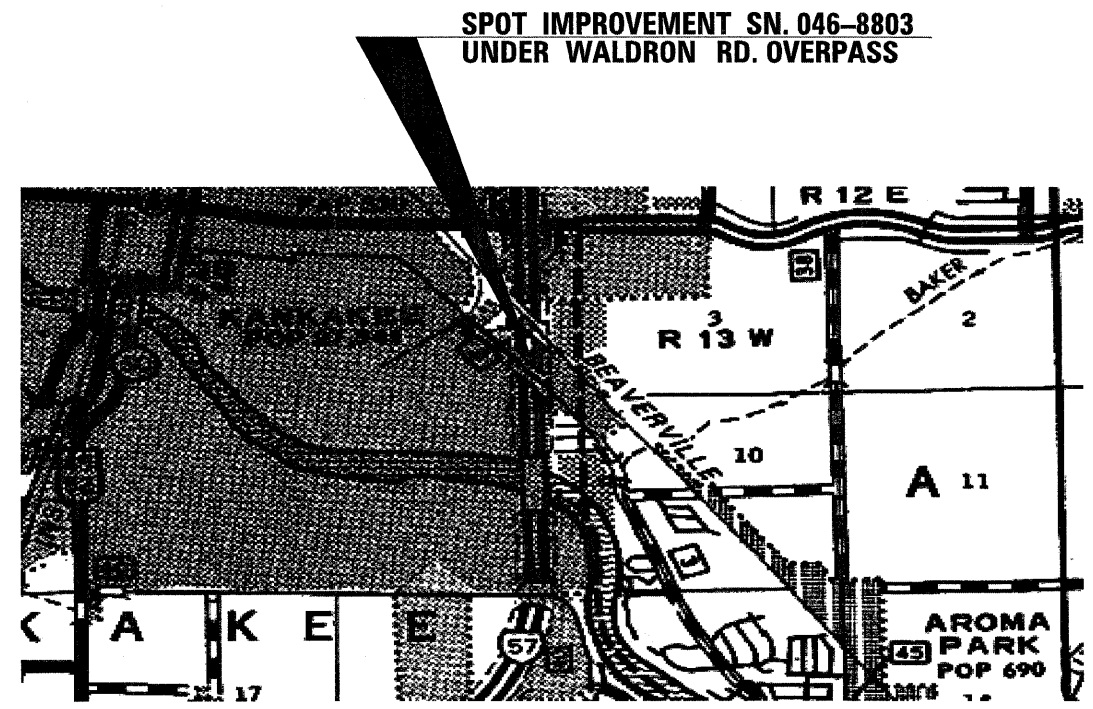


FULL SIZE PLANS HAVE BEEN PREPARED USING STANDARD ENGINEERING SCALES. REDUCED SIZED PLANS WILL NOT CONFORM TO STANDARD SCALES. IN MAKING MEASUREMENTS ON REDUCED PLANS, THE ABOVE SCALES MAY BE USED.

J.U.L.I.E.  
JOINT UTILITY LOCATION INFORMATION FOR EXCAVATION  
1-800-892-0123  
OR 811

**PROJECT ENGINEER: JOE KANNEL  
PROJECT MANAGER: PAT BRABOY  
KANKAKEE TOWNSHIP  
CONTRACT NO. 66A23**

GROSS LENGTH = NET LENGTH = 95 FT. = 0.018 MILE



**PRINTED BY THE AUTHORITY  
OF THE STATE OF ILLINOIS**