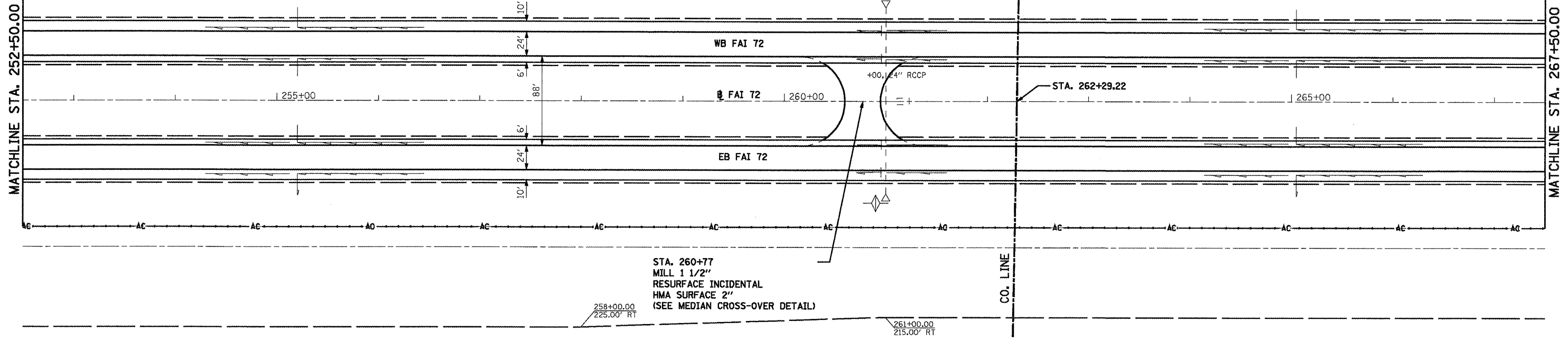
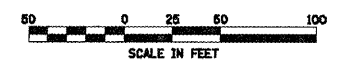


END SECTION 86-10 (RS-3) BEGIN SECTION 69-6 (RS-2)

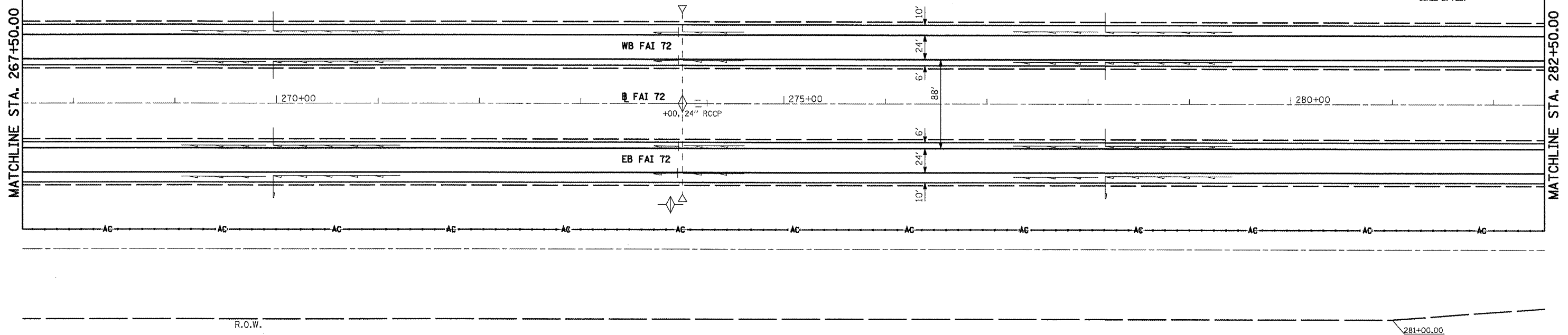
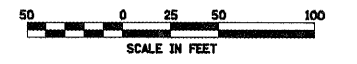
SCOTT COUNTY MORGAN COUNTY



MATCHLINE STA. 267+50.00

MATCHLINE STA. 252+50.00

CO. LINE



MATCHLINE STA. 282+50.00

MATCHLINE STA. 267+50.00

R.O.W.

281+00.00
215.00' RT 86-10RS-3, 69-6RS-2, 69-1RS
SCOTT, MORGAN

FILE NAME = es:\pwwork\pww007\LAUGHLIN\LD0196700\	USER NAME = laughlinl	DESIGNED -	REVISED -
872A16-SHT-plan1.dgn		DRAWN -	REVISED -
PLOT SCALE = 1/8" = 1' IN.		CHECKED -	REVISED -
PLOT DATE = Apr-06-2010 10:26:29AM		DATE -	REVISED -

**STATE OF ILLINOIS
DEPARTMENT OF TRANSPORTATION**

PLAN SHEET FAI 72

SCALE: SHEET NO. OF SHEETS STA. TO STA.

F.A.I. RTE. 72	SECTION .	COUNTY **	TOTAL SHEETS 48	SHEET NO. 21
CONTRACT NO. 72A16			ILLINOIS FED. AID PROJECT	