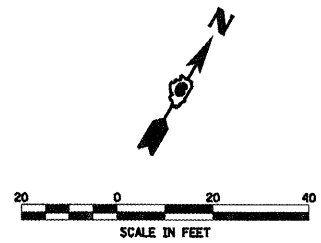


Ⓣ STA 202+00.00, 5.21' RT  
 PR 4' DIA MH, T-A W / T-15 F&G (36" DEPTH)  
 (STDS 602401, 602601, 602701, 604066)  
 TOC = 536.89  
 INV = 532.06

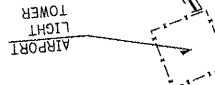
Ⓥ STA 202+75.00, 5.26' RT  
 PR 4' DIA MH, T-A W / T-15 F&G (24" DEPTH)  
 (STDS 602401, 602601, 602701, 604066)  
 TOC = 536.67  
 INV = 532.84



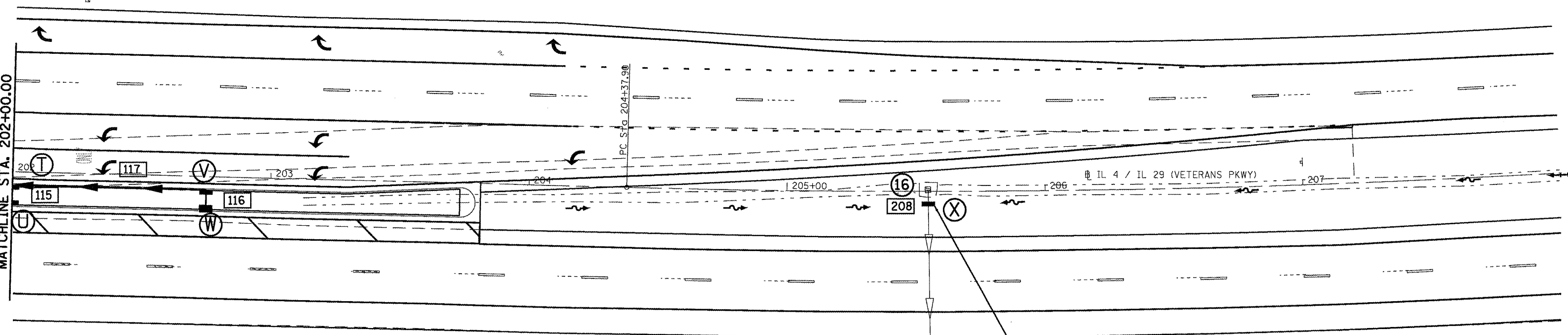
U - T PR SS, RCCP, T-1, 12" X 4.89'  
 115 USFL = 533.56  
 DSFL = 532.36

W - V PR SS, RCCP, T-1, 12" X 4.89'  
 116 USFL = 533.34  
 DSFL = 533.04

V - T PR SS, RCCP, T-1, 12" X 72.00'  
 117 USFL = 532.84  
 DSFL = 532.26



MATCHLINE STA. 202+00.00



Ⓛ STA 202+00.00, 11.96' RT  
 PR INLET T-A W / T-15 F&G (24" DEPTH)  
 (STDS 602301, 604066)  
 TOC = 536.89  
 INV = 533.56

Ⓦ STA 202+75.00, 11.92' RT  
 PR INLET T-A W / T-15 F&G (24" DEPTH)  
 (STDS 602301, 604066)  
 TOC = 536.67  
 INV = 533.34

Ⓛ6 STA 205+55, 4.0' RT  
 EX PIPE TEE W / 24" RISER  
 W / MEDIAN INLET (STD 604101) & PORTION OF RCCP  
 TBR  
 PR 4' DIA MH, T-A W / MED INLET STD 604101  
 (EX F&G CAN BE SALVAGED & REUSED)  
 TOG = 534.70  
 INV = TO BE DETERMINED BY ENGINEER DUE TO  
 LACK OF SURVEY (MATCH EX FL) = 526.15 +/-

FILE NAME =	USER NAME = laughlinr1	DESIGNED -	REVISED -
ca:\pwork\pwork\DOT\LAUGHLINR1\dms47718\72C35-shdrainage-114.dgn		DRAWN -	REVISED -
	PLOT SCALE = 48.0000' / IN.	CHECKED -	REVISED -
	PLOT DATE = Apr-30-2018 02:55:35PM	DATE -	REVISED -

**STATE OF ILLINOIS  
 DEPARTMENT OF TRANSPORTATION**

**IL 4 / IL 29 INTERSECTION IMPROVEMENT  
 DRAINAGE PLAN - SECTION "B"**

SCALE: 1" = 20'    SHEET NO. 4 OF 4 SHEETS    STA.    TO STA.

F.A.P. RTE. 658	SECTION *	COUNTY SANGAMON	TOTAL SHEETS 206	SHEET NO. 129
			CONTRACT NO. 72C35	