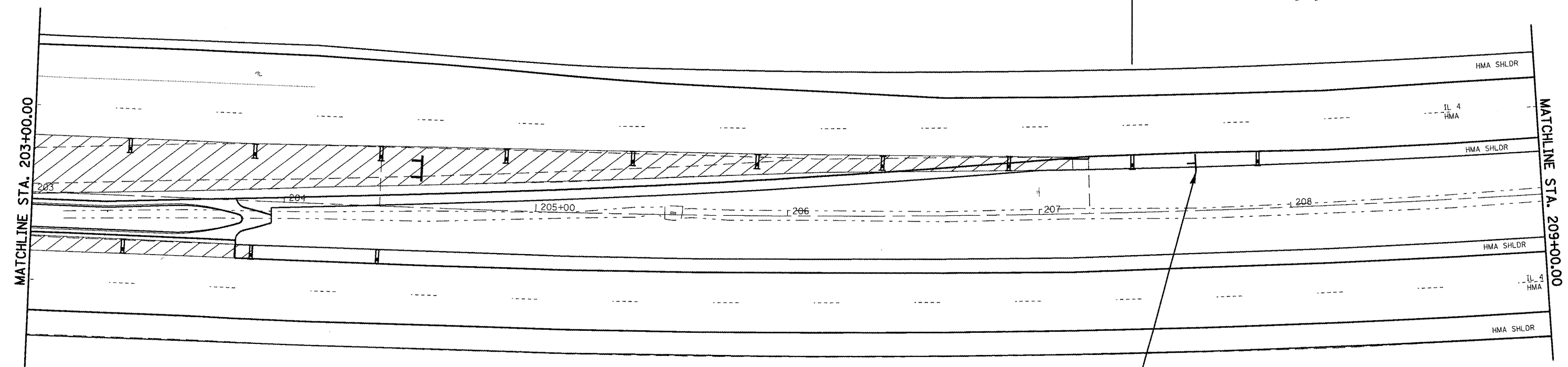








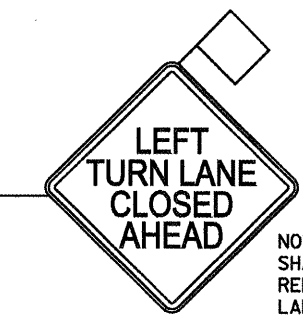
AIRPORT
LIGHT
TOWER

ADVANCE WARNING
SIGNS (PER STD 701101,
DURING NON-WORK
ACTIVITIES)
- USE STD 701421
DURING ALLOWED
LANE CLOSURES



SYMBOLS

-  VERTICAL BARRICADE @ 50' CTS
W/ STEADY BURNING LIGHT
-  DRUM WITH STEADY BURNING LIGHT
-  TYPE III BARRICADES WITH
"ROAD CLOSED" SIGN ATTACHED
-  SIGN ON PORTABLE OR PERMANENT SUPPORT



NOTE: CONTRACTOR
SHALL ALSO COVER/
REMOVE EX LT TURN
LANE SIGNS

FILE NAME =	USER NAME = laughlinr	DESIGNED -	REVISED -	STATE OF ILLINOIS DEPARTMENT OF TRANSPORTATION	MANAGEMENT OF TRAFFIC IL 4 /VETERANS PKWY		F.A.P. RTE. 658	SECTION •	COUNTY SANGAMON	TOTAL SHEETS 206	SHEET NO. 170	
ca:\pwwork\k\PMIDOT\LAUGHLINRL\dms47710\	672C35-shr-atoging-IL 4.dgn	DRAWN -	REVISED -		SCALE:	SHEET NO. 7 OF 7 SHEETS	STA.	TO STA.	CONTRACT NO. 72C35			
	PLOT SCALE = 48.0000' / IN.	CHECKED -	REVISED -		ILLINOIS FED. AID PROJECT							
	PLOT DATE = Apr-30-2010 02:35:30PM	DATE -	REVISED -		• 1-1(RS,TS-1127RS-6)79Z&102RS-4							