













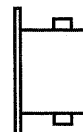


LEGEND

52 EACH		M4-8(0)-2412
5 EACH		M3-1-2412
6 EACH		M3-3-2412
6 EACH		M3-2-2412
5 EACH		M3-4-2412
4 EACH		M4-6(0)-2412
6 EACH		W16-3A(0)-3612
21 EACH		M6-1(0)-2115
23 EACH		M6-3(0)-2115
1 EACH		M6-4(0)-2115
7 EACH		M5-1R(0)-2115
6 EACH		M5-1L(0)-2115
11 EACH		M1-1-36
11 EACH		M1-1-36
3 EACH		Portable changeable message sign

△ Added Sheet 7-14-10

FILE NAME =	USER NAME = lunde	DESIGNED -	REVISED -	STATE OF ILLINOIS DEPARTMENT OF TRANSPORTATION	OVERALL DETOUR	F.A. RTE. 57/70	SECTION (25-3)R	COUNTY EFFINGHAM	TOTAL SHEETS 1416	SHEET NO. 1/338 E.
#FILEL*	PLOT SCALE = 1000.0020' / IN.	DRAWN -	REVISED -		SCALE:					
	PLOT DATE = 7/12/2010	CHECKED -	REVISED -		SHEET NO.	OF	SHEETS	STA.	TO STA.	CONTRACT NO. 74296
		DATE -	REVISED -		ILLINOIS FED. AID PROJECT					