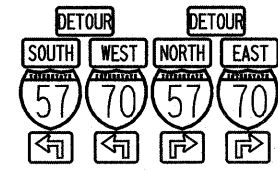



MOUNTED ON NB's OVERHEAD MAST ARM



\*\* (SIGNS ON NB BANKER ST)

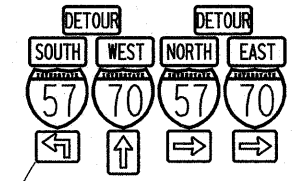
PCMS (located at 3rd & Fayette):  
 1) ST LOUIS / RT LANE  
 2) MEMPHIS / LT LANE

MOUNTED ON WB's OVERHEAD MAST ARM



PCMS:  
 1) INDIANA / CHICAGO / LT LANE  
 2) MEMPHIS / RT LANE

MOUNTED ON EB's OVERHEAD MAST ARM



PCMS (located in IDOT parking lot):  
 1) INDIANA / CHICAGO / RT LANE  
 2) ST LOUIS / LT LANE

MOUNTED OVER EXISTING UP / RT ARROW SIGN  
 ON OVERHEAD MAST ARM - UNDER I-57/70

Added Sheet 7-14-10

FILE NAME =	USER NAME = lnda	DESIGNED -	REVISED -	<b>STATE OF ILLINOIS DEPARTMENT OF TRANSPORTATION</b>	<b>OVERALL DETOUR</b>			F.A. RTE. 57/70	SECTION (25-3)R	COUNTY EFFINGHAM	TOTAL SHEETS 1416	SHEET NO. 1338 F
#FILEL#	PLOT SCALE = 1000.0020' / IN.	DRAWN -	REVISED -					CONTRACT NO. 74296				
	PLOT DATE = 7/12/2010	CHECKED -	REVISED -					ILLINOIS FED. AID PROJECT				
		DATE -	REVISED -									