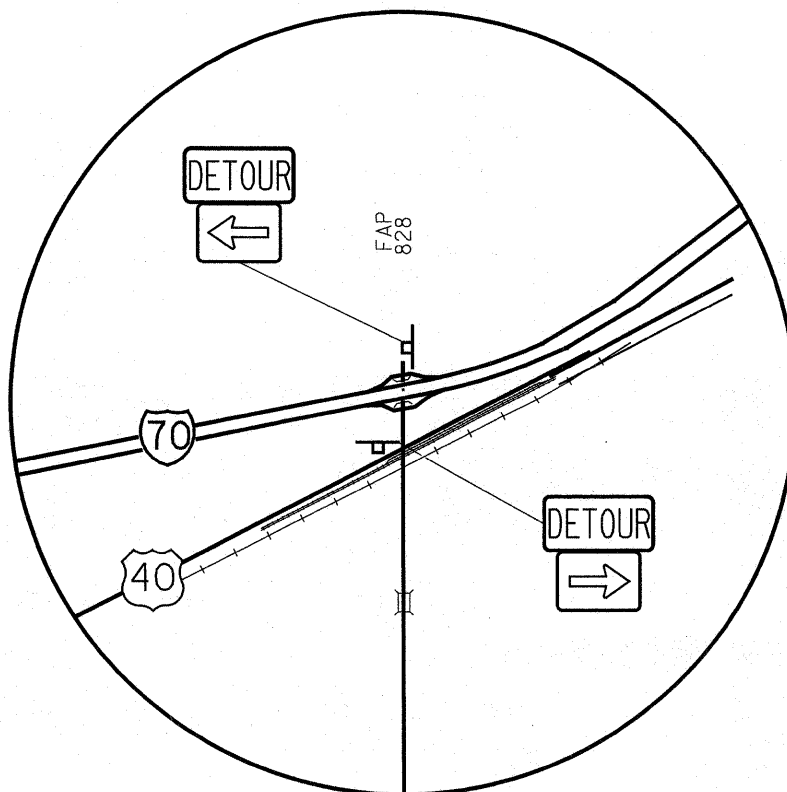
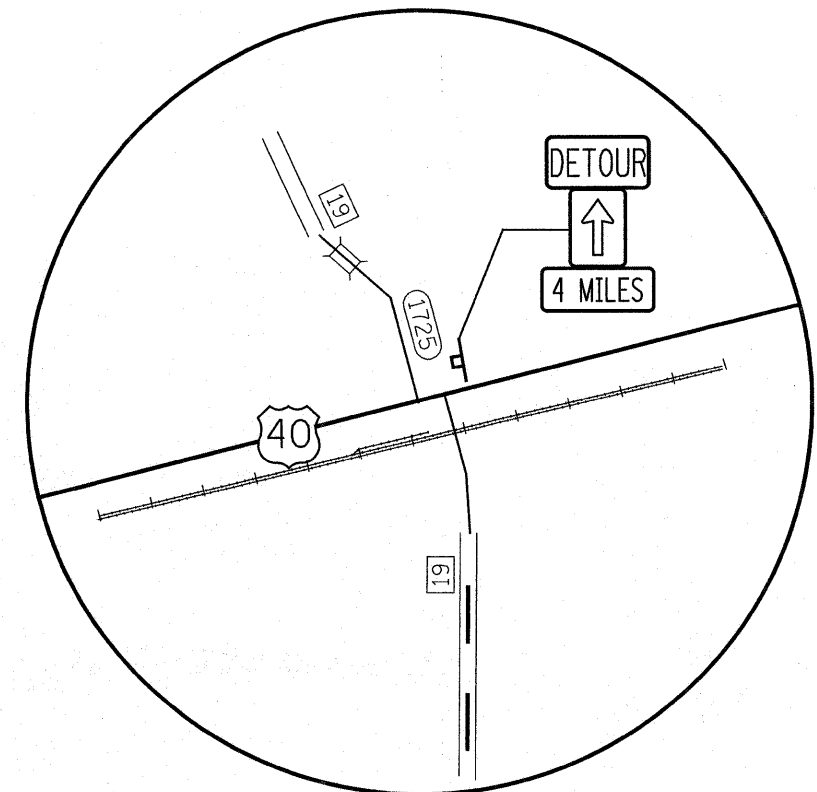


NEOGA

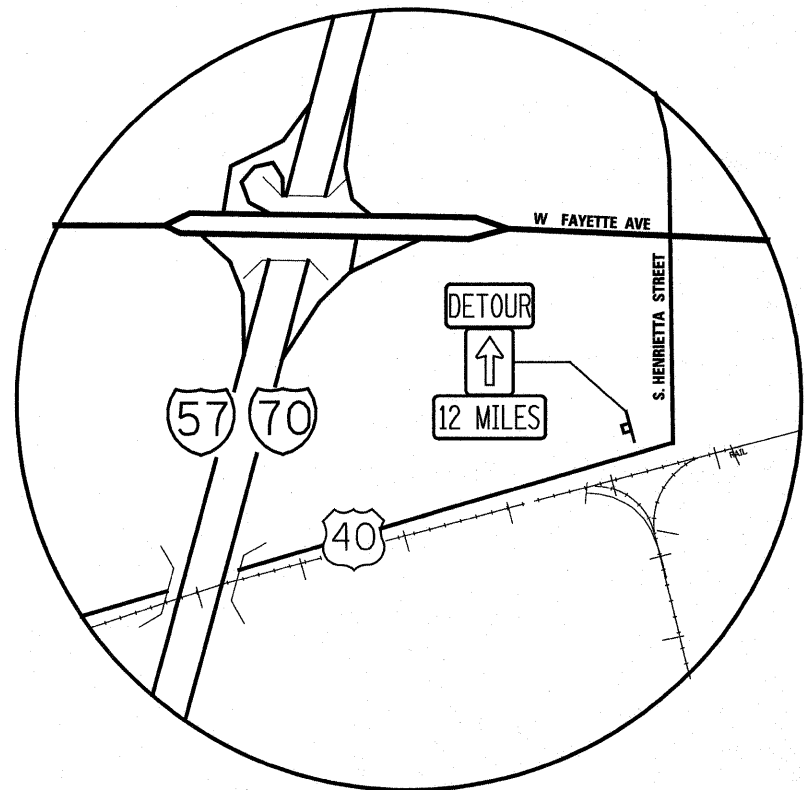


MONTROSE

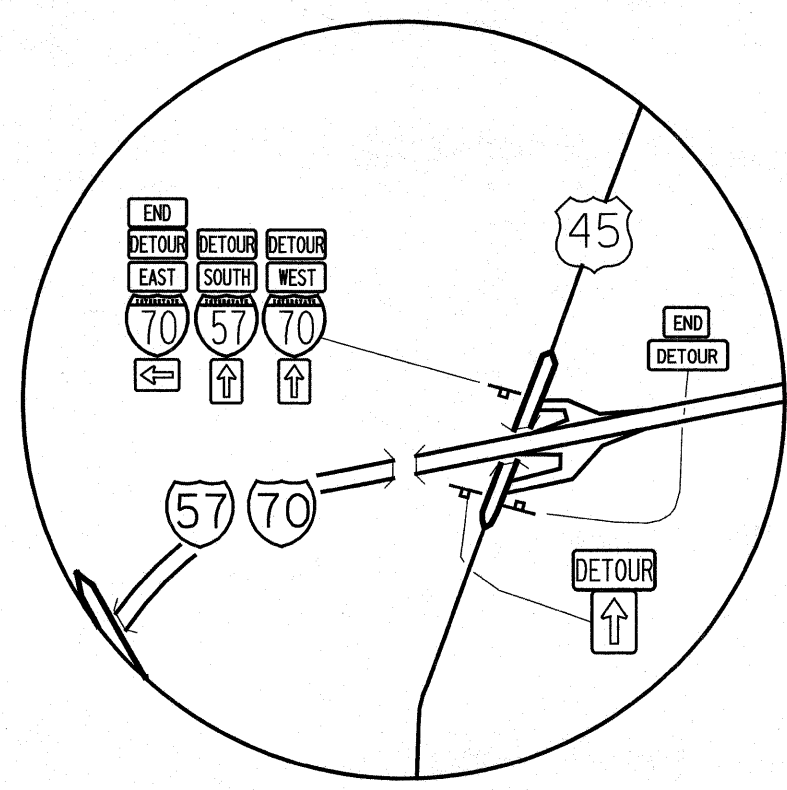


TEUTOPOLIS

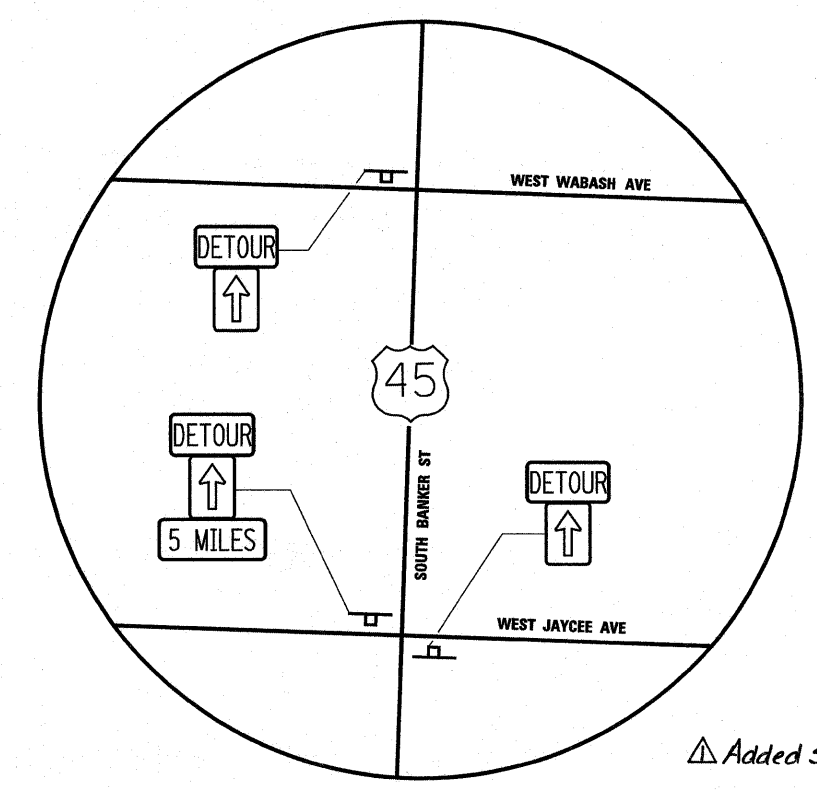
EFFINGHAM - US40



EFFINGHAM
US 45 INTERCHANGE



EFFINGHAM - US45



Added Sheet 7-14-10

FILE NAME = #FILEL#	USER NAME = linda	DESIGNED -	REVISED -	STATE OF ILLINOIS DEPARTMENT OF TRANSPORTATION	OVERALL DETOUR				F.A. RTE. 57/70	SECTION (25-3)R	COUNTY EFFINGHAM	TOTAL SHEETS 1416	SHEET NO. 1398
	PLOT SCALE = 1000.0020' / IN.	DRAWN -	REVISED -		SCALE:	SHEET NO.	OF	SHEETS	STA.	TO STA.	CONTRACT NO. 74296		
	PLOT DATE = 7/12/2010	CHECKED -	REVISED -		ILLINOIS FED. AID PROJECT								
		DATE -	REVISED -										