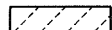
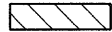



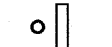

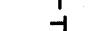




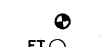
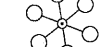

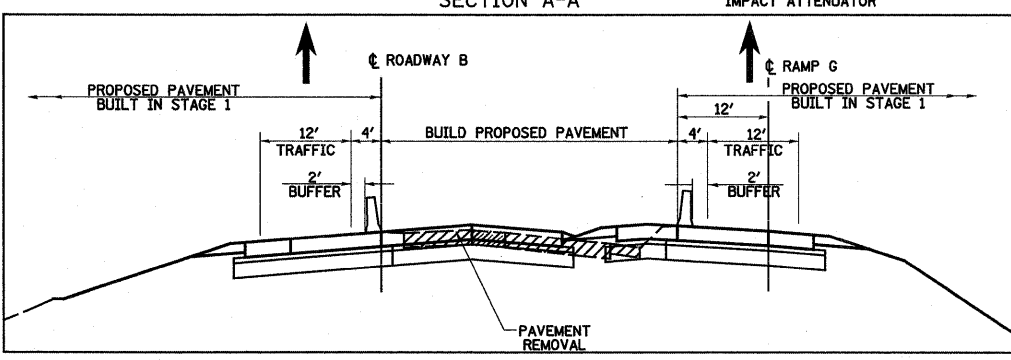
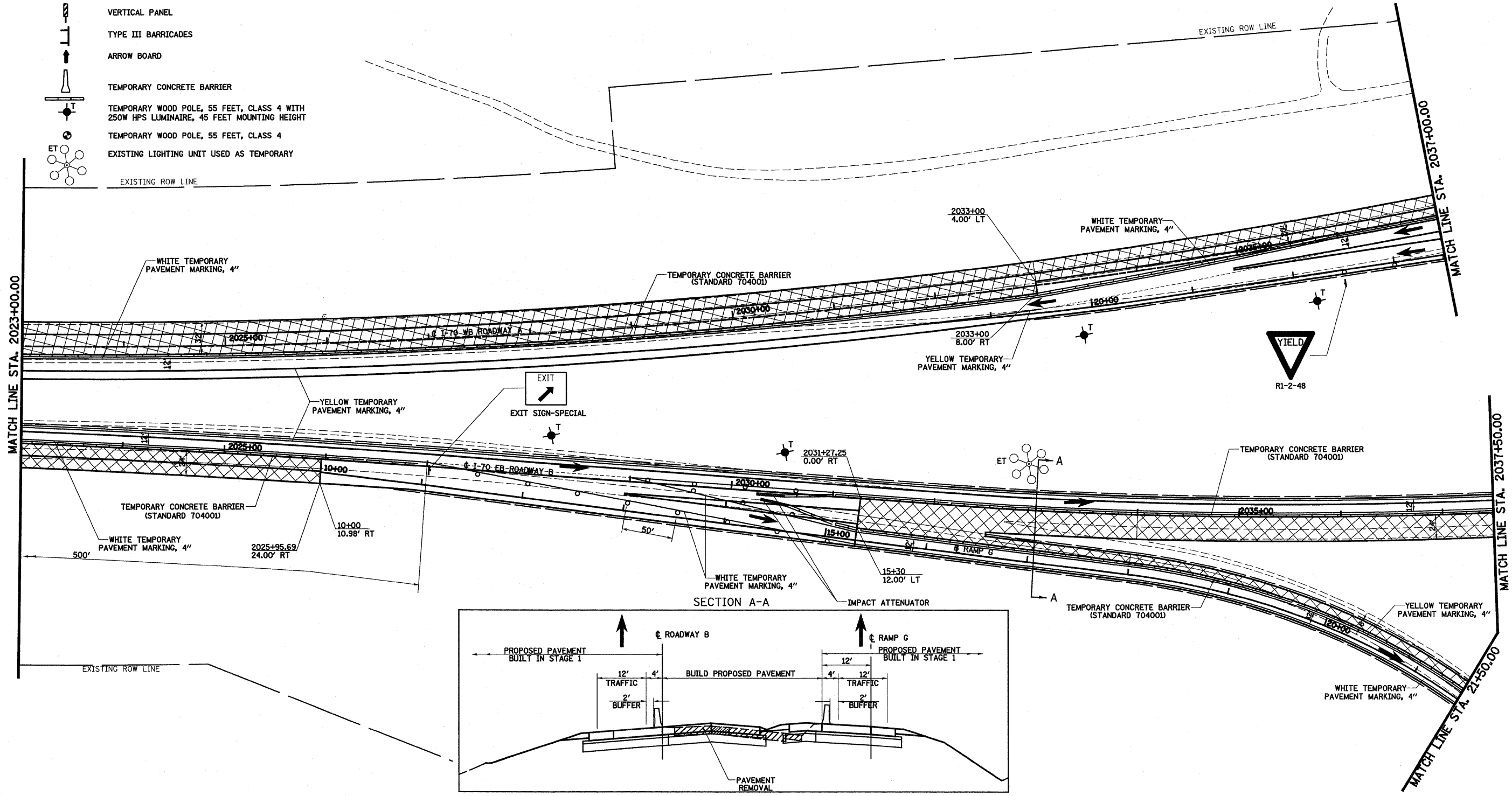


LEGEND

-  TEMPORARY PCC PAVEMENT
-  TEMPORARY HOT-MIX ASPHALT RAMP
-  CONSTRUCTION THIS STAGE
-  SIGN
-  DIRECTION OF TRAFFIC
-  TYPE II BARRICADES OR DRUMS WITH MONO-DIRECTIONAL STEADY BURNING LIGHTS
-  VERTICAL PANEL
-  TYPE III BARRICADES
-  ARROW BOARD
-  TEMPORARY CONCRETE BARRIER
-  TEMPORARY WOOD POLE, 55 FEET, CLASS 4 WITH 250W HPS LUMINAIRE, 45 FEET MOUNTING HEIGHT
-  TEMPORARY WOOD POLE, 55 FEET, CLASS 4
-  EXISTING LIGHTING UNIT USED AS TEMPORARY
-  EXISTING ROW LINE



FILE NAME =	USER NAME = paul	DESIGNED - JWS	REVISED -	STATE OF ILLINOIS DEPARTMENT OF TRANSPORTATION	MAINTENANCE OF TRAFFIC, STAGE 2, SOUTH TRI LEVEL	F.A.I. RTE.	SECTION	COUNTY	TOTAL SHEETS	SHEET NO.	
5:\projects\MS 88872.57\Map\5 Trk\view\52.dgn		DRAWN - LEC	REVISED -			57/70	(25-3)R	EFFINGHAM	1416	241	
PLOT SCALE = 1/8" = 1' / IN.		CHECKED - BRM	REVISED -			CONTRACT NO. 74296					
PLOT DATE = 3/18/2010		DATE - 3-03-08	REVISED -			FED. ROAD DIST. NO. ILLINOIS FED. AID PROJECT					
					SCALE: 1"=50'	SHEET NO. 7 OF 14 SHEETS		STA. 2023+00.00 TO STA. 2037+00.00			