





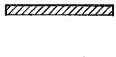


**LEGEND**

- |   |                                  |   |                                     |
|---|----------------------------------|---|-------------------------------------|
|    | HOT-MIX ASPHALT REMOVAL, SPECIAL |  | COMBINATION CURB AND GUTTER REMOVAL |
|    | PAVEMENT REMOVAL                 |  | PAVED SHOULDER REMOVAL              |
|    | HOT-MIX ASPHALT SURFACE REMOVAL  |  | APPROACH SLAB REMOVAL               |
|  | TREE REMOVAL (ACRES)             |   |                                     |



FILE NAME =	USER NAME = pswl	DESIGNED - JWS	REVISED -	<b>STATE OF ILLINOIS DEPARTMENT OF TRANSPORTATION</b>	<b>REMOVAL PLAN, SOUTH TRI LEVEL</b>		F.A.I. RTE.	SECTION	COUNTY	TOTAL SHEETS	SHEET NO.	
5:\projects\1807\1807257-70\dwg\15 TriLevelRemoval.dwg		DRAWN - PDB	REVISED -		SCALE: 1"=50'	SHEET NO. 5 OF 10 SHEETS	STA. 2052+50.00 TO STA. 2067+00.00	57/70	(25-3)R	EFFINGHAM	1416	431
	PLOT SCALE = 1/80,00000 ' / IN.	CHECKED - BRM	REVISED -					CONTRACT NO. 74296				
	PLOT DATE = 2/11/2010	DATE - 3-4-08	REVISED -		FED. ROAD DIST. NO. ILLINOIS FED. AID PROJECT							