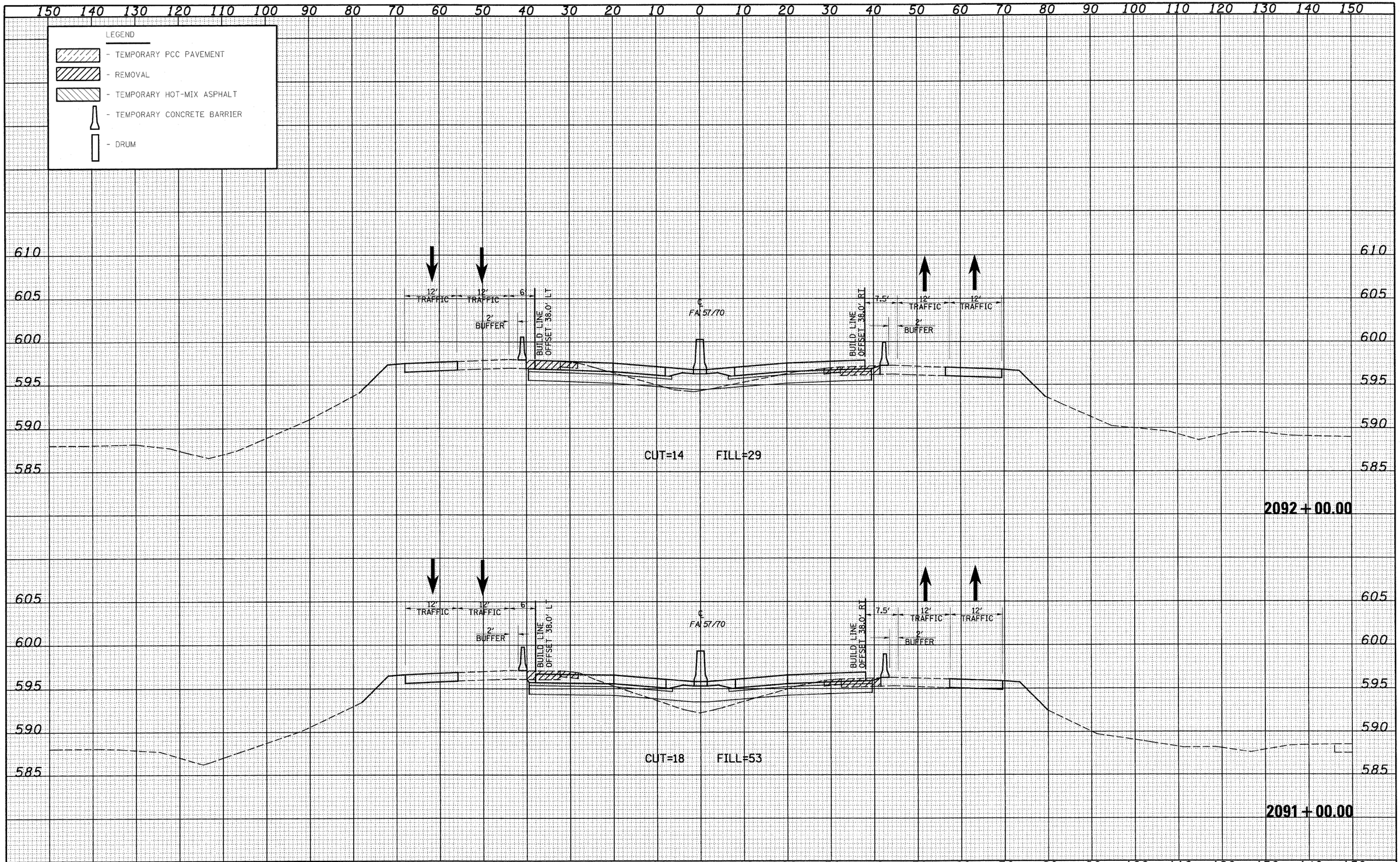

FINAL SURVEY		BY	DATE
NOTE BOOK	SURVEYED		
	PLOTTED		
	TEMPLATE		
	AREAS		
NO.	AREAS CHECKED		

ORIGINAL SURVEY		BY	DATE
NOTE BOOK	SURVEYED		
	PLOTTED		
	TEMPLATE		
	AREAS		
NO.	AREAS CHECKED		

FILE NAME = S:\Projects\M23-00072.57-70\dgn\S Trib\varsh_mnmt\MNT1-SL.dgn

USER NAME = linda

PLOT SCALE = 20.0000 ' / IN.

PLOT DATE = 2/10/2010

DESIGNED - JWS	REVISED -		
DRAWN - LEC	REVISED -		
CHECKED - BRM	REVISED -		
DATE - 2-25-08	REVISED -		

STATE OF ILLINOIS
DEPARTMENT OF TRANSPORTATION

MAINTENANCE OF TRAFFIC SOUTH TRI LEVEL – I57/70 (STAGE 1)

SCALE: 1"=10' | SHEET NO. 2 OF 9 SHEETS | STA. 2091+00.00 TO STA. 2092+00.00

F.A.I. RTE.	SECTION	COUNTY	TOTAL SHEETS	SHEET NO.
57/70	(25-3)R	EFFINGHAM	1416	1001

CONTRACT NO. 74296

FED. ROAD DIST. NO. | ILLINOIS | FED. AID PROJECT

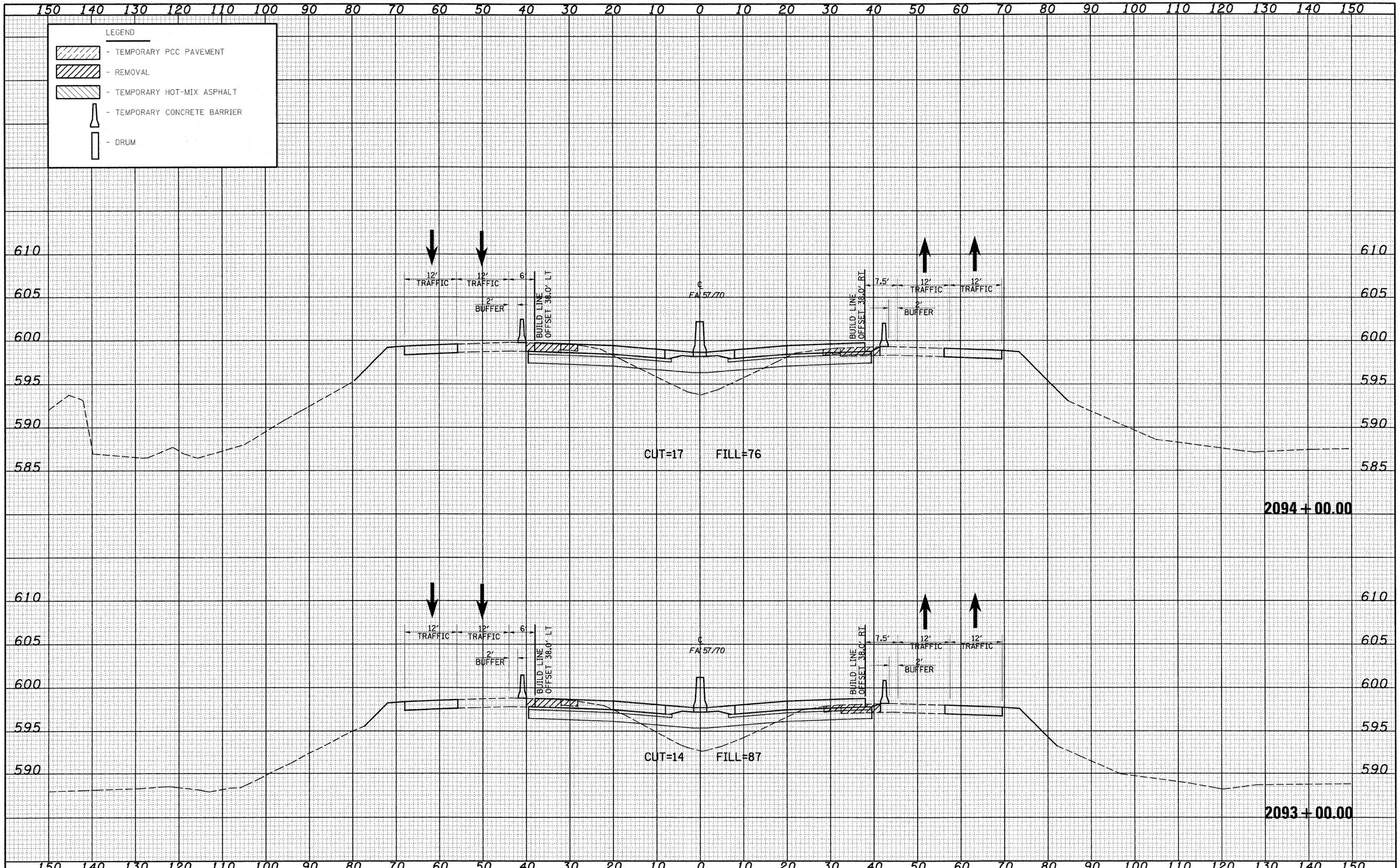

FINAL SURVEY		BY	DATE
NOTE BOOK	SURVEYED		
	PLOTTED		
	TEMPLATE		
	AREAS		
NO.	AREAS CHECKED		

ORIGINAL SURVEY		BY	DATE
NOTE BOOK	SURVEYED		
	PLOTTED		
	TEMPLATE		
	AREAS		
NO.	AREAS CHECKED		

FILE NAME = S:\Projects\MB-00072.57-70\dgn\S 1-ski\rendu.masnrt\MOT-S2.dgn	USER NAME = linda	DESIGNED - JWS	REVISED -
		DRAWN - LEC	REVISED -
	PLOT SCALE = 20.0000 ' / IN.	CHECKED - BRM	REVISED -
	PLOT DATE = 2/10/2010	DATE - 2-25-08	REVISED -

STATE OF ILLINOIS
DEPARTMENT OF TRANSPORTATION

MAINTENANCE OF TRAFFIC SOUTH TRI LEVEL – I57/70 (STAGE 1)

SCALE: 1"=10' | SHEET NO. 3 OF 9 SHEETS | STA. 2093+00.00 TO STA. 2094+00.00

F.A.I. RTE.	SECTION	COUNTY	TOTAL SHEETS	SHEET NO.
57/70	(25-3)R	EFFINGHAM	1416	1002

CONTRACT NO. 74296

FED. ROAD DIST. NO. | ILLINOIS | FED. AID PROJECT

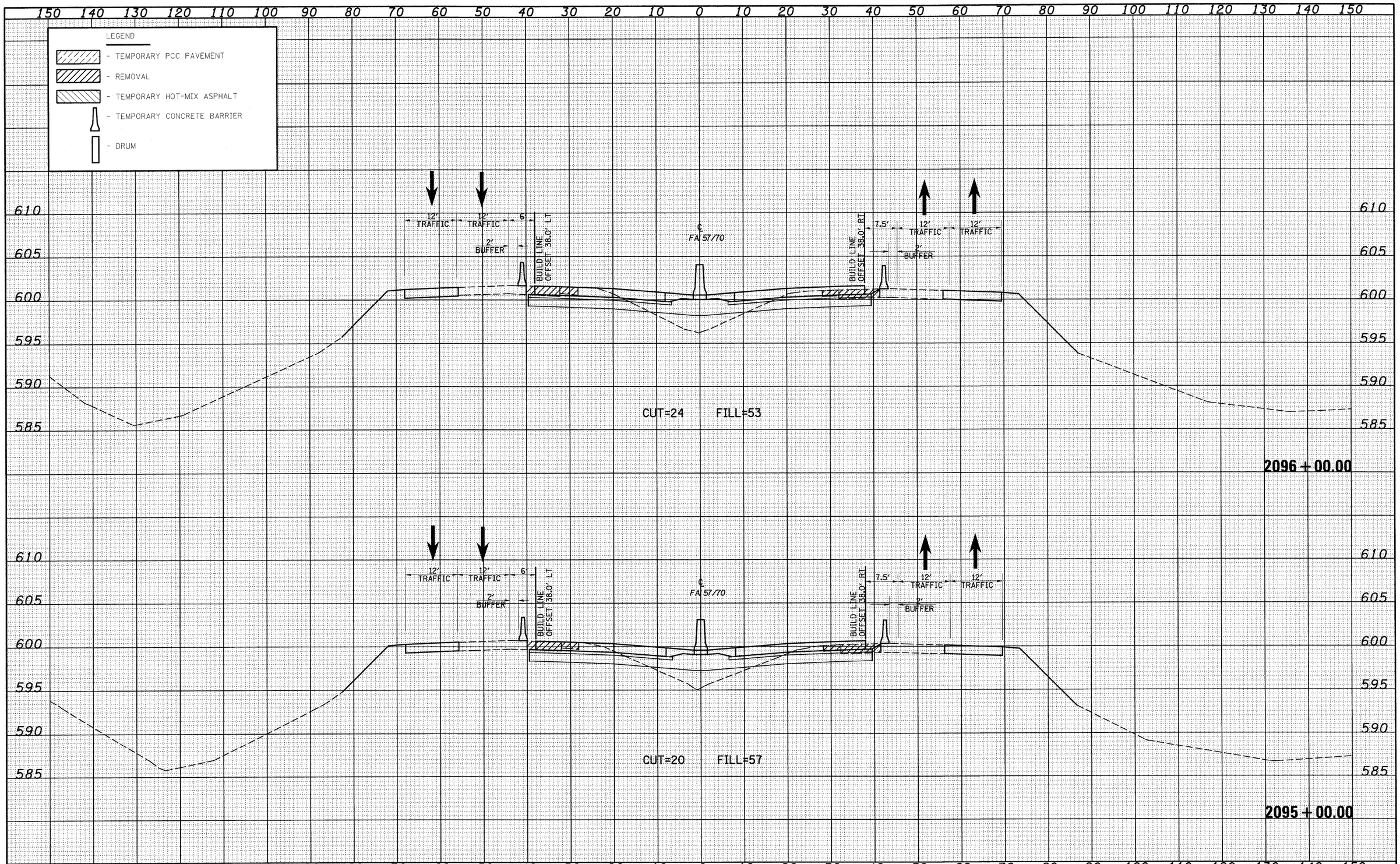

FINAL SURVEY	BY	DATE
SURVEYED		
PLOTTED		
TEMPLATE		
AREAS		
AREAS CHECKED		
NOTE BOOK		
NO.		

ORIGINAL SURVEY	BY	DATE
SURVEYED		
PLOTTED		
TEMPLATE		
AREAS		
AREAS CHECKED		
NOTE BOOK		
NO.		

FILE NAME = S:\Projects\M82-00077.57-70\dgn\S TriLv\ash_maint\MOT-SL.dgn

USER NAME = linda

PLOT SCALE = 20.0000 ' / IN.

PLOT DATE = 2/10/2010

DESIGNED - JWS	REVISED -		
DRAWN - LEC	REVISED -		
CHECKED - BRM	REVISED -		
DATE - 2-25-08	REVISED -		

STATE OF ILLINOIS
DEPARTMENT OF TRANSPORTATION

MAINTENANCE OF TRAFFIC SOUTH TRI LEVEL – I57/70 (STAGE 1)

SCALE: 1"=10' | SHEET NO. 4 OF 9 SHEETS | STA. 2095+00.00 TO STA. 2096+00.00

F.A.I. RTE.	SECTION	COUNTY	TOTAL SHEETS	SHEET NO.
57/70	(25-3)R	EFFINGHAM	1416	1003

CONTRACT NO. 74296

FED. ROAD DIST. NO. | ILLINOIS | FED. AID PROJECT

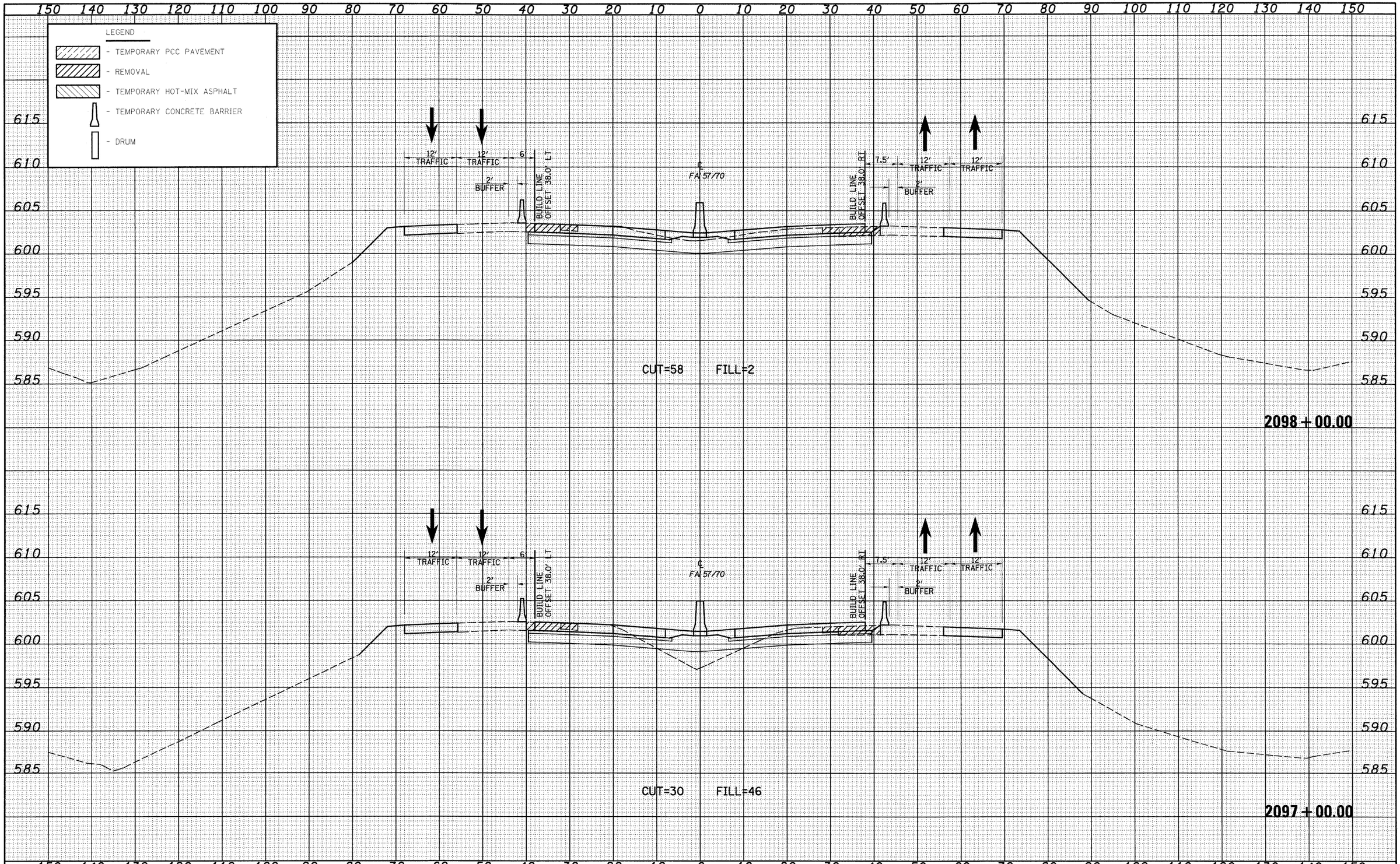

FINAL SURVEY		BY	DATE
NOTE BOOK	SURVEYED		
	PLOTTED		
	TEMP-ATE		
	AREAS		
NO.	AREAS CHECKED		

ORIGINAL SURVEY		BY	DATE
NOTE BOOK	SURVEYED		
	PLOTTED		
	TEMPLATE		
	AREAS		
NO.	AREAS CHECKED		

FILE NAME = S:\Projects\MED-RMM72.57-70\dgn\S_TriLvl\sch_maint\SMOT-SL.dgn	USER NAME = linda	DESIGNED - JWS	REVISED -
		DRAWN - LEC	REVISED -
	PLOT SCALE = 20.0000 ' / IN.	CHECKED - BRM	REVISED -
	PLOT DATE = 2/10/2010	DATE - 2-25-08	REVISED -

STATE OF ILLINOIS
DEPARTMENT OF TRANSPORTATION

MAINTENANCE OF TRAFFIC SOUTH TRI LEVEL – I57/70 (STAGE 1)

SCALE: 1"=10' | SHEET NO. 5 OF 9 SHEETS | STA. 2097+00.00 TO STA. 2098+00.00

F.A.I. RTE.	SECTION	COUNTY	TOTAL SHEETS	SHEET NO.
57/70	(25-3)R	EFFINGHAM	1416	1004
		CONTRACT NO. 74296		
FED. ROAD DIST. NO.	ILLINOIS	FED. AID PROJECT		

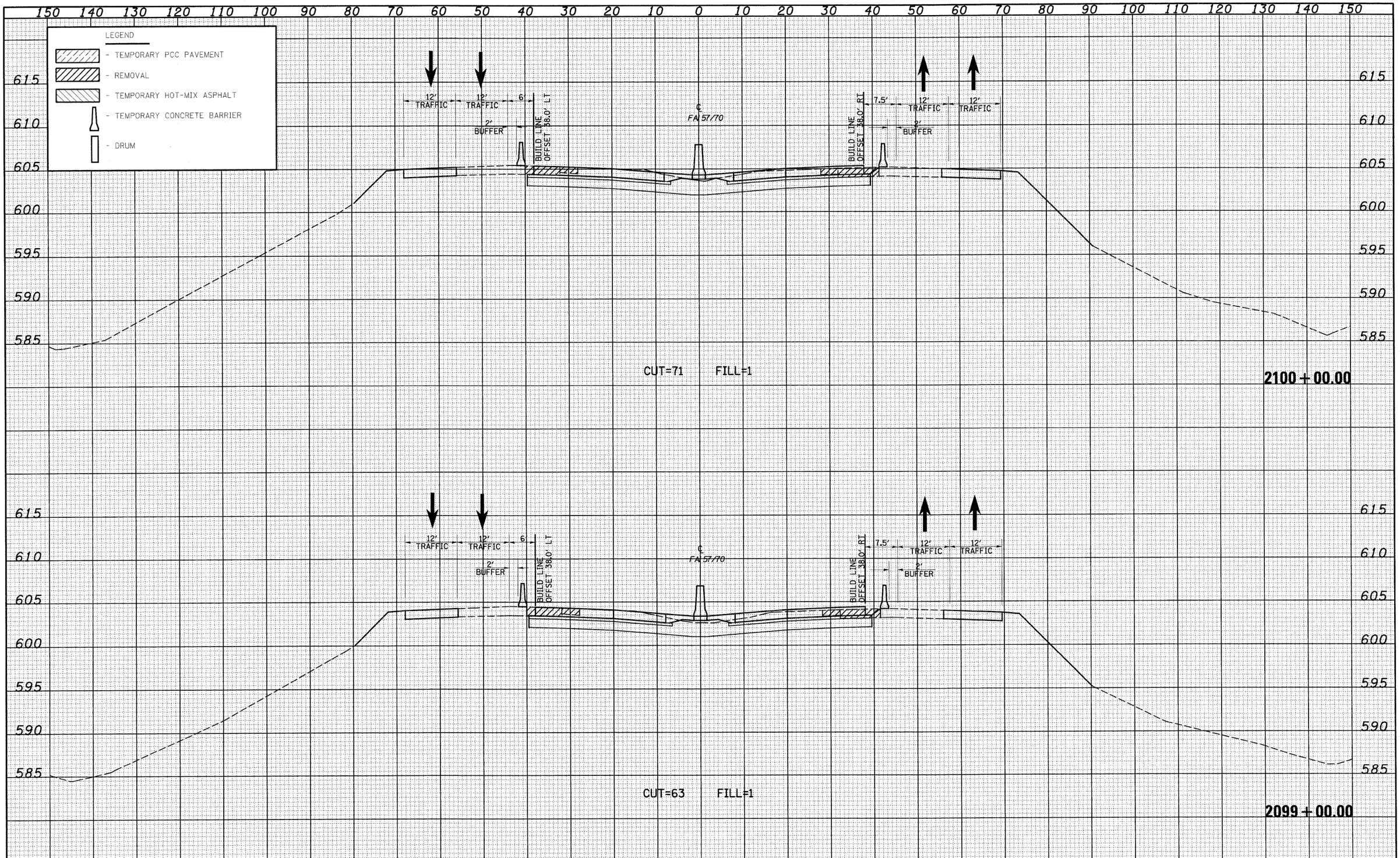

FINAL SURVEY		BY	DATE
NOTE BOOK	SURVEYED		
	PLOTTED		
	TEMPLATE		
	AREAS		
NO.	AREAS CHECKED		

ORIGINAL SURVEY		BY	DATE
NOTE BOOK	SURVEYED		
	PLOTTED		
	TEMPLATE		
	AREAS		
NO.	AREAS CHECKED		

FILE NAME = S:\Projects\1403-00072.57-70\dgn\15 Tri Level\ssh_mainst1MGR-SL.dgn	USER NAME = linda	DESIGNED - JWS	REVISED -
		DRAWN - LEC	REVISED -
	PLOT SCALE = 20.0000 ' / IN.	CHECKED - BRM	REVISED -
	PLOT DATE = 2/10/2010	DATE - 2-25-08	REVISED -

STATE OF ILLINOIS
DEPARTMENT OF TRANSPORTATION

MAINTENANCE OF TRAFFIC SOUTH TRI LEVEL - I57/70 (STAGE 1)

SCALE: 1"=10' | SHEET NO. 6 OF 9 SHEETS | STA. 2099+00.00 TO STA. 2100+00.00

F.A.I. RTE.	SECTION	COUNTY	TOTAL SHEETS	SHEET NO.
57/70	(25-3)R	EFFINGHAM	1416	1005

CONTRACT NO. 74296

FED. ROAD DIST. NO. | ILLINOIS | FED. AID PROJECT

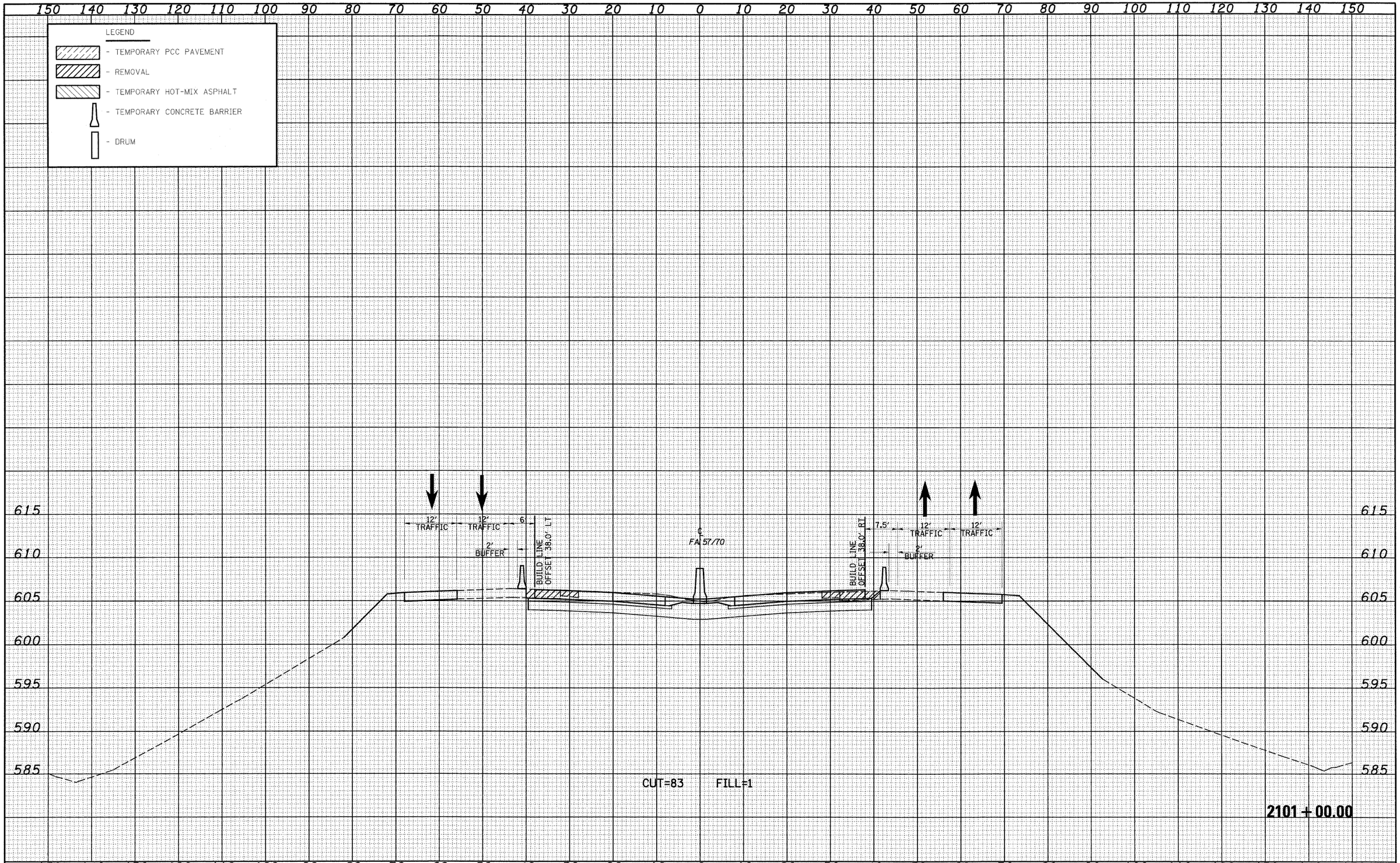

FINAL SURVEY		BY	DATE
NOTE BOOK	SURVEYED		
	PLOTTED		
	TEMPLATE		
	AREAS		
NO.	AREAS CHECKED		

ORIGINAL SURVEY		BY	DATE
NOTE BOOK	SURVEYED		
	PLOTTED		
	TEMPLATE		
	AREAS		
NO.	AREAS CHECKED		

FILE NAME = S:\Projects\M23-00072-57-70\dgn\S TriLx\ents_aaarnst\M07-SL.dgn	USER NAME = linda	DESIGNED - JWS	REVISED -
		DRAWN - LEC	REVISED -
	PLOT SCALE = 20.0000 ' / IN.	CHECKED - BRM	REVISED -
	PLOT DATE = 2/10/2010	DATE - 2-25-08	REVISED -

STATE OF ILLINOIS
DEPARTMENT OF TRANSPORTATION

MAINTENANCE OF TRAFFIC SOUTH TRI LEVEL – I57/70 (STAGE 1)

SCALE: 1"=10' | SHEET NO. 7 OF 9 SHEETS | STA. 2101+00.00 TO STA. 2101+00.00

F.A.I. RTE.	SECTION	COUNTY	TOTAL SHEETS	SHEET NO.
57/70	(25-3)R	EFFINGHAM	1416	1006

CONTRACT NO. 74296

FED. ROAD DIST. NO. | ILLINOIS | FED. AID PROJECT

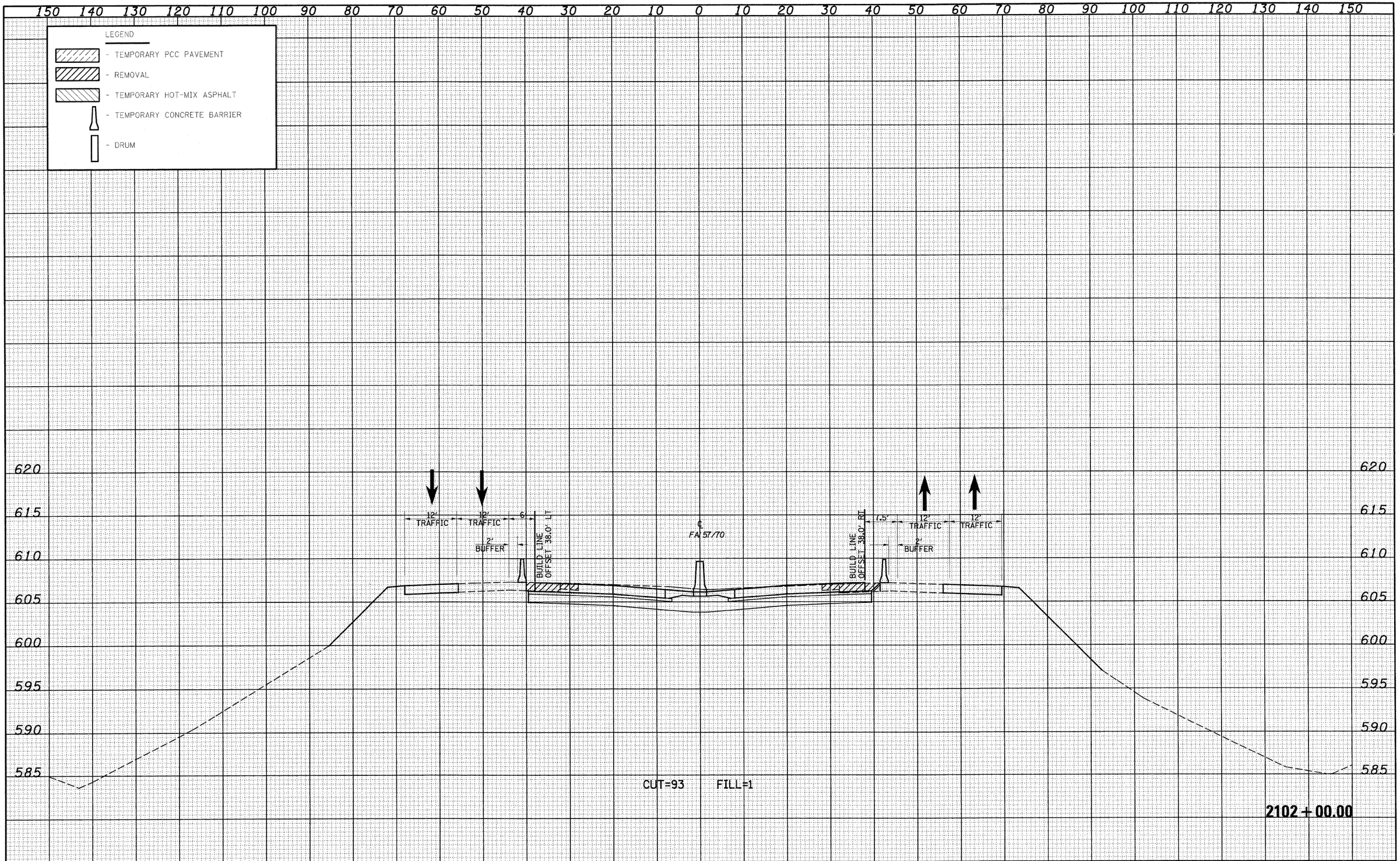

FINAL SURVEY	BY	DATE
SURVEYED		
PLOTTED		
TEMPLATE		
AREAS		
AREAS CHECKED		
NOTE BOOK		
NO.		

ORIGINAL SURVEY	BY	DATE
SURVEYED		
PLOTTED		
TEMPLATE		
AREAS		
AREAS CHECKED		
NOTE BOOK		
NO.		

FILE NAME = S:\Projects\A03-00072.57-70\dgn\S Tri.l\xsnh.nsrnrt\MOT-SL.dgn	USER NAME = linda	DESIGNED - JWS	REVISED -
		DRAWN - LEC	REVISED -
	PLOT SCALE = 20.0000 ' / IN.	CHECKED - BRM	REVISED -
	PLOT DATE = 2/10/2010	DATE - 2-25-08	REVISED -

STATE OF ILLINOIS
DEPARTMENT OF TRANSPORTATION

MAINTENANCE OF TRAFFIC SOUTH TRI LEVEL – I57/70 (STAGE 1)

SCALE: 1"=10' | SHEET NO. 8 OF 9 SHEETS | STA. 2102+00.00 TO STA. 2102+00.00

F.A.I. RTE.	SECTION	COUNTY	TOTAL SHEETS	SHEET NO.
57/70	(25-3)R	EFFINGHAM	1416	1007

CONTRACT NO. 74296

FED. ROAD DIST. NO. | ILLINOIS | FED. AID PROJECT

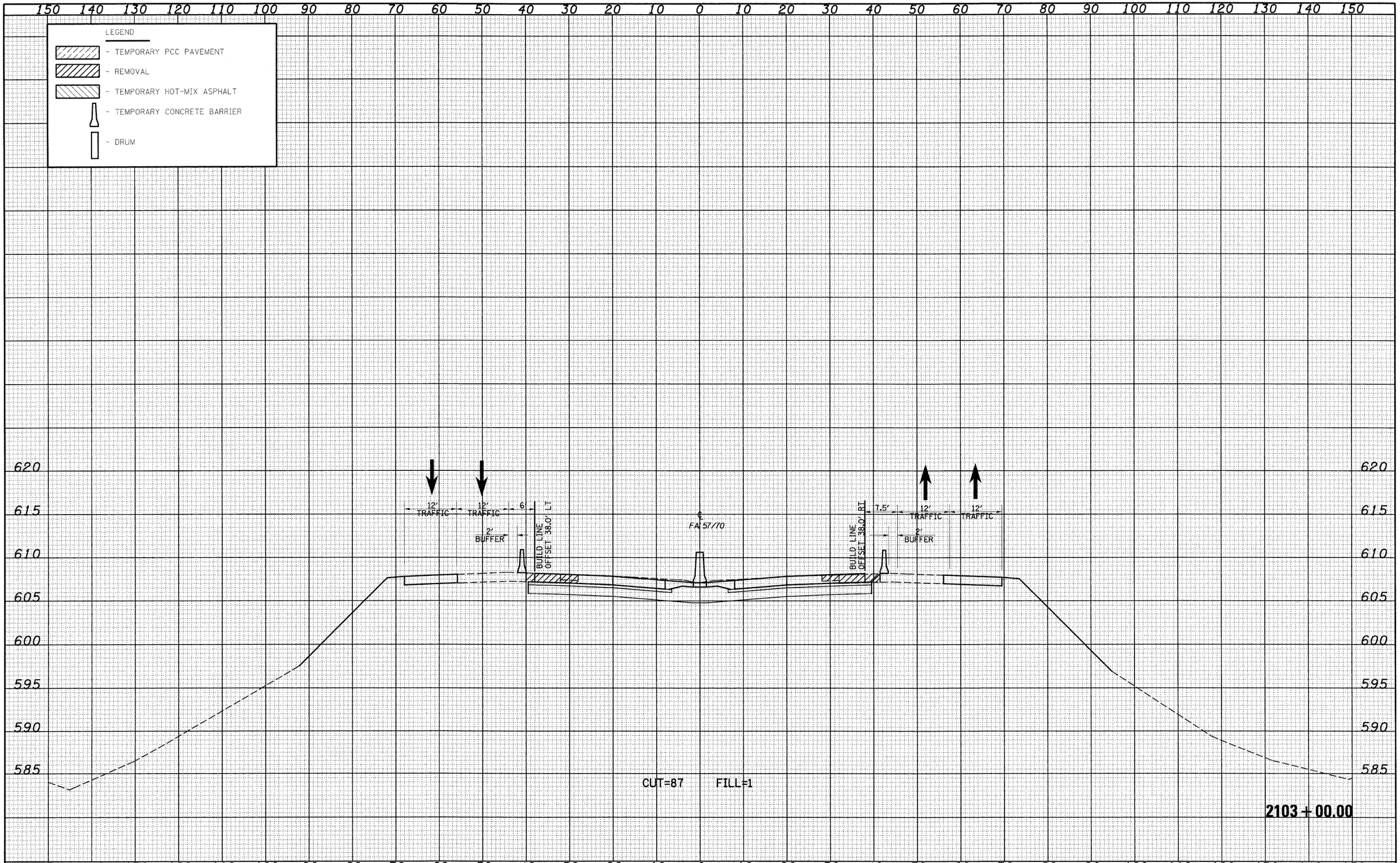

FINAL SURVEY		BY	DATE
NOTE BOOK	SURVEYED		
	PLOTTED		
	TEMPLATE		
	AREAS		
NO.	AREAS CHECKED		

ORIGINAL SURVEY		BY	DATE
NOTE BOOK	SURVEYED		
	PLOTTED		
	TEMPLATE		
	AREAS		
NO.	AREAS CHECKED		

FILE NAME =	USER NAME = linda	DESIGNED - JWS	REVISED -
S:\Projects\M03-00072.57-70\dgn\S 1-01\mtnt_neurs\MNT-S1.dgn		DRAWN - LEC	REVISED -
	PLOT SCALE = 20.0000 ' / IN.	CHECKED - BRM	REVISED -
	PLOT DATE = 2/10/2010	DATE - 2-25-08	REVISED -

STATE OF ILLINOIS
DEPARTMENT OF TRANSPORTATION

MAINTENANCE OF TRAFFIC SOUTH TRI LEVEL – I57/70 (STAGE 1)

SCALE: 1"=10' | SHEET NO. 9 OF 9 SHEETS | STA. 2103+00.00 TO STA. 2103+00.00

F.A.I. RTE.	SECTION	COUNTY	TOTAL SHEETS	SHEET NO.
57/70	(25-3)R	EFFINGHAM	1416	1008
		CONTRACT NO. 74296		
FED. ROAD DIST. NO.	ILLINOIS	FED. AID PROJECT		

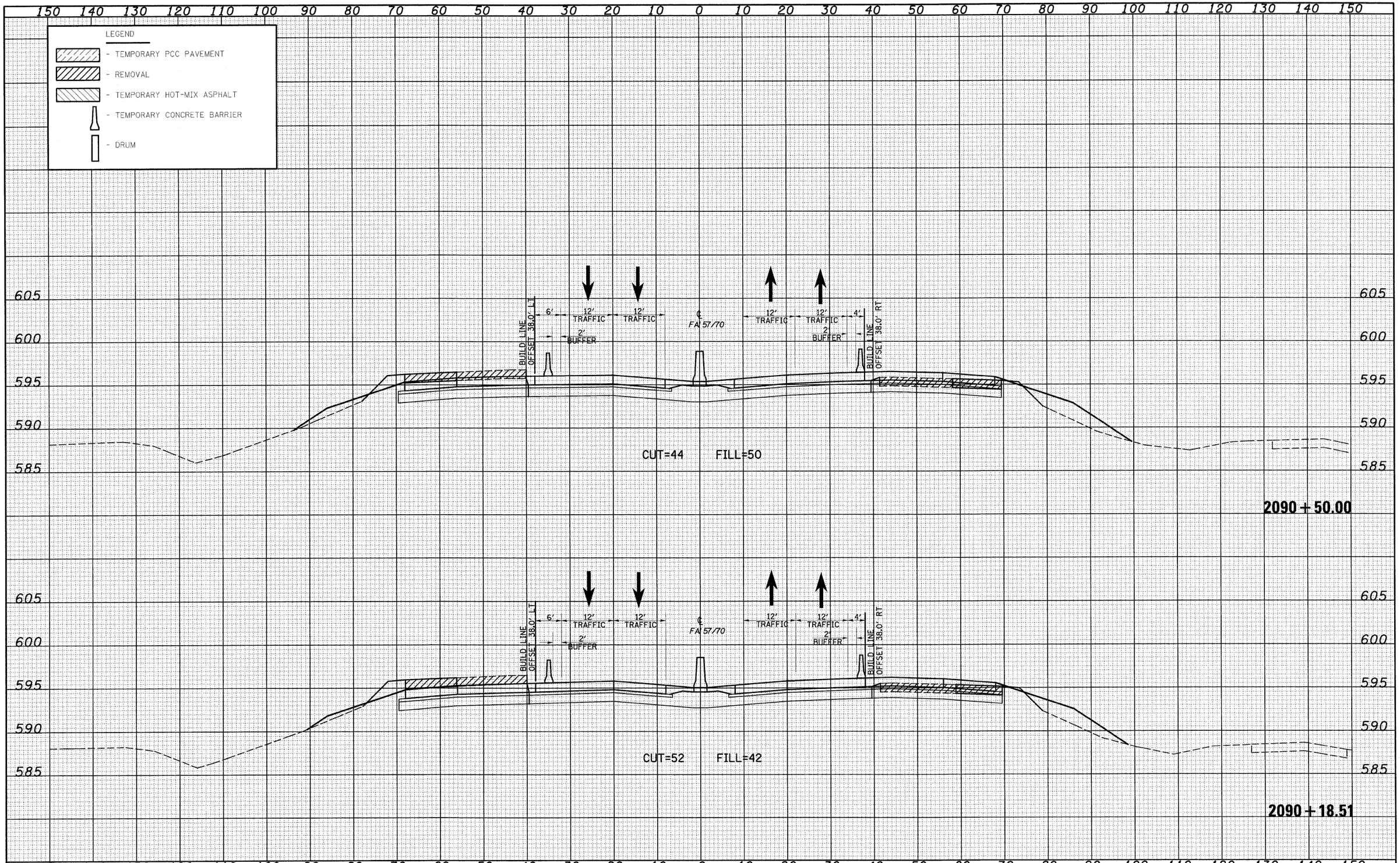

FINAL SURVEY	BY	DATE
SURVEYED		
PLOTTED		
TEMPLATE		
AREAS		
AREAS CHECKED		
NOTE BOOK		
NO.		

ORIGINAL SURVEY	BY	DATE
SURVEYED		
PLOTTED		
TEMPLATE		
AREAS		
AREAS CHECKED		
NOTE BOOK		
NO.		

FILE NAME = S:\Projects\H83-H8072_57-70\dgn\S Tmlv\xsnb_msrsd\MOT-52.dgn	USER NAME = linda	DESIGNED - JWS	REVISED -
		DRAWN - LEC	REVISED -
	PLOT SCALE = 20.0000 ' / IN.	CHECKED - BRM	REVISED -
	PLOT DATE = 2/10/2010	DATE - 2-25-08	REVISED -

STATE OF ILLINOIS
DEPARTMENT OF TRANSPORTATION

MAINTENANCE OF TRAFFIC SOUTH TRI LEVEL – I57/70 (STAGE 2)

SCALE: 1"=10' | SHEET NO. 1 OF 9 SHEETS | STA. 2090+18.51 TO STA. 2090+50.00

F.A.I. RTE.	SECTION	COUNTY	TOTAL SHEETS	SHEET NO.
57/70	(25-3)R	EFFINGHAM	1416	1009
		CONTRACT NO. 74296		
FED. ROAD DIST. NO.	ILLINOIS	FED. AID PROJECT		

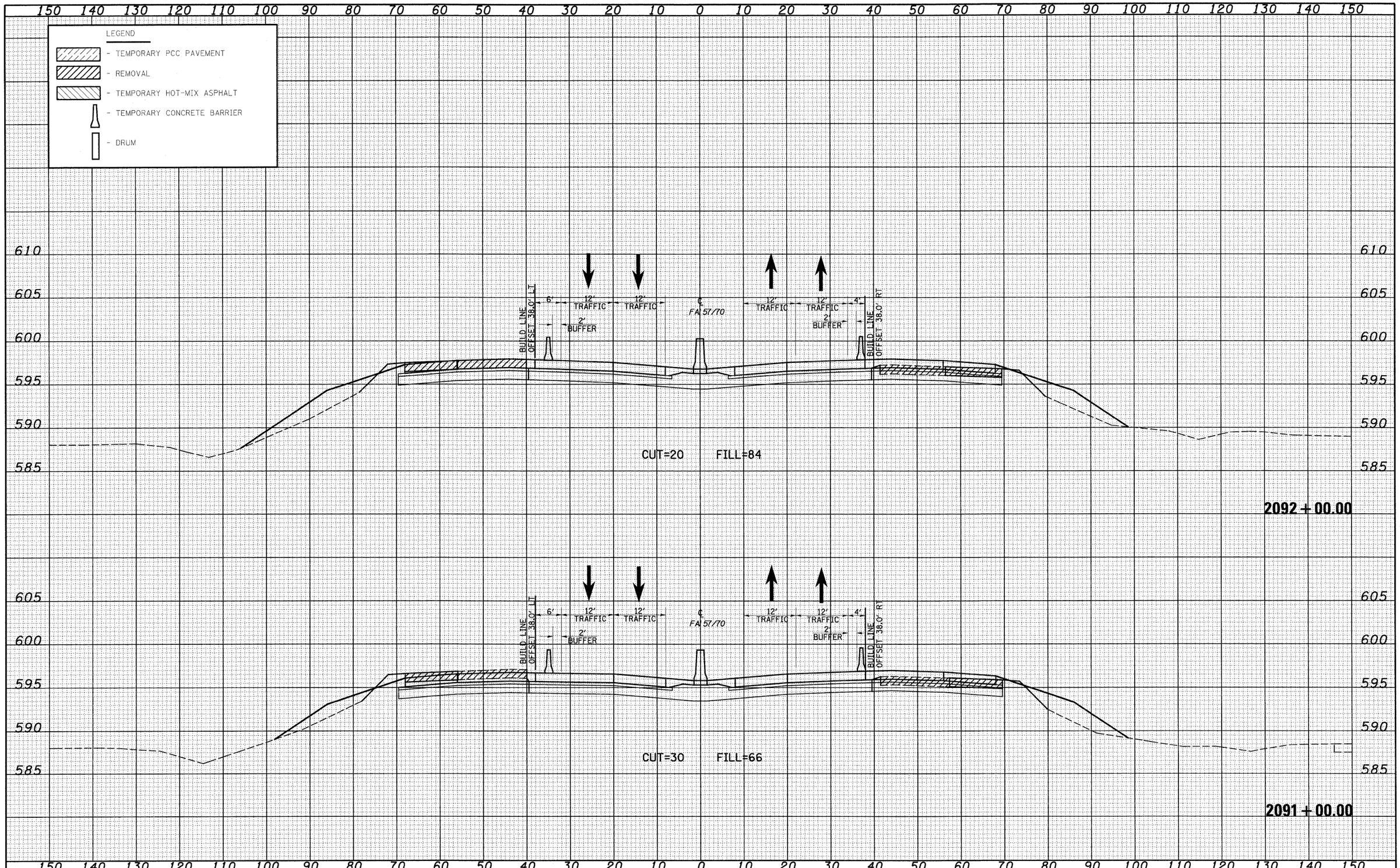

FINAL SURVEY		BY	DATE
NOTE BOOK	SURVEYED		
	PLOTTED		
	TEMPLATE		
	AREAS		
NO.	AREAS CHECKED		

ORIGINAL SURVEY		BY	DATE
NOTE BOOK	SURVEYED		
	PLOTTED		
	TEMPLATE		
	AREAS		
NO.	AREAS CHECKED		

FILE NAME = S:\Projects\083-08072-57-70\dgn\S Tri Lvl\esh_marst0MT1-S2.dgn	USER NAME = linda	DESIGNED - JWS	REVISED -
		DRAWN - LEC	REVISED -
	PLOT SCALE = 20.0000 ' / IN.	CHECKED - BRM	REVISED -
	PLOT DATE = 2/10/2010	DATE - 2-25-08	REVISED -

STATE OF ILLINOIS
DEPARTMENT OF TRANSPORTATION

MAINTENANCE OF TRAFFIC SOUTH TRI LEVEL – I57/70 (STAGE 2)

SCALE: 1"=10' | SHEET NO. 2 OF 9 SHEETS | STA. 2091+00.00 TO STA. 2092+00.00

F.A. RTE.	SECTION	COUNTY	TOTAL SHEETS	SHEET NO.
57/70	(25-3)R	EFFINGHAM	1416	1010
		CONTRACT NO. 74296		

FED. ROAD DIST. NO. | ILLINOIS | FED. AID PROJECT

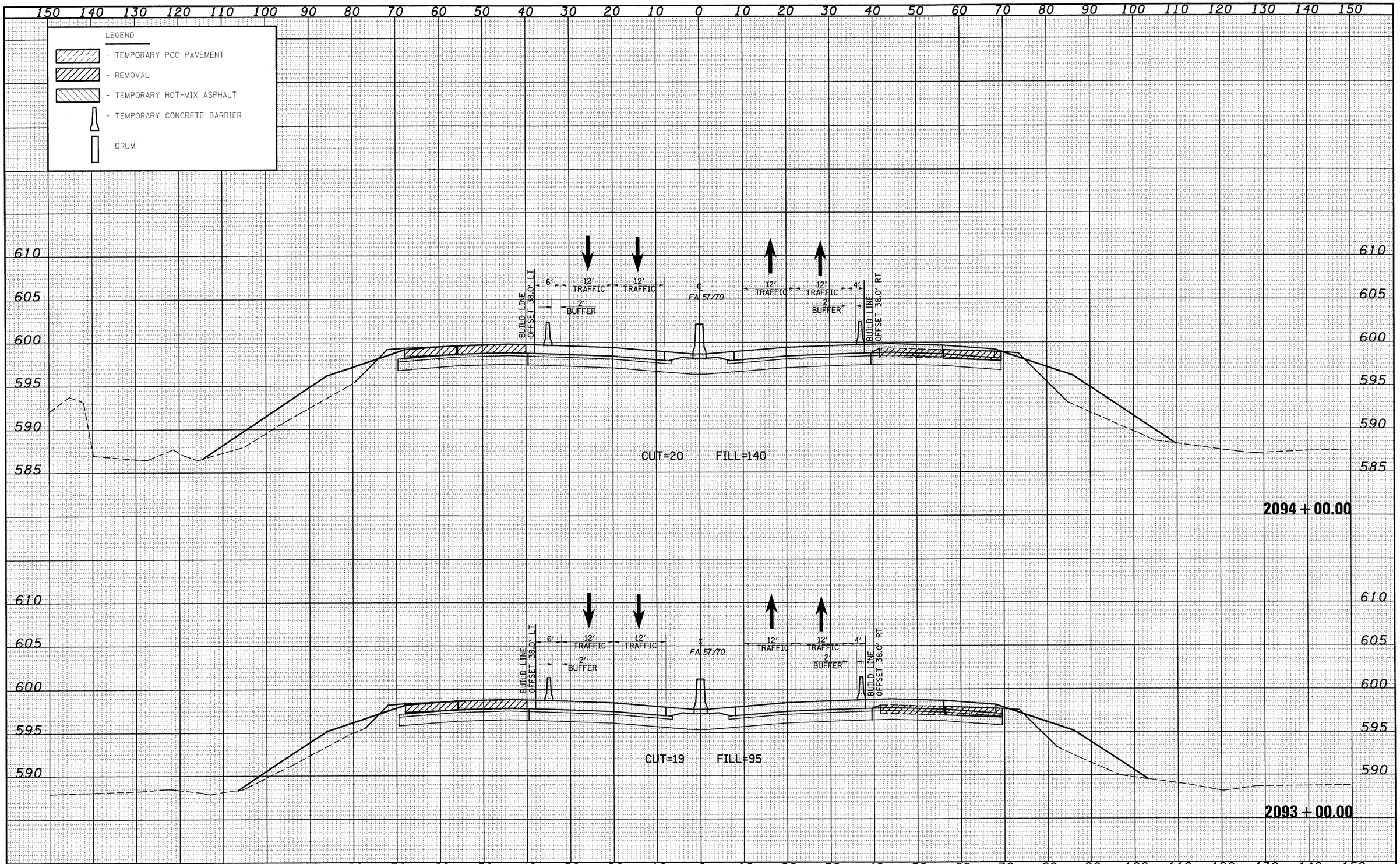

FINAL SURVEY	BY	DATE
SURVEYED		
PLOTTED		
TEMPLATE		
AREAS		
AREAS CHECKED		
NOTE BOOK		
NO.		

ORIGINAL SURVEY	BY	DATE
SURVEYED		
PLOTTED		
TEMPLATE		
AREAS		
AREAS CHECKED		
NOTE BOOK		
NO.		

FILE NAME = S:\Projects\A03 02072.57-70\dgn\S Tri\c\work.mmrot\MOT-S2.dgn	USER NAME = linda	DESIGNED - JWS	REVISED -
		DRAWN - LEC	REVISED -
	PLOT SCALE = 20.0000 ' / IN.	CHECKED - BRM	REVISED -
	PLOT DATE = 2/10/2010	DATE - 2-25-08	REVISED -

STATE OF ILLINOIS
DEPARTMENT OF TRANSPORTATION

MAINTENANCE OF TRAFFIC SOUTH TRI LEVEL – I57/70 (STAGE 2)

SCALE: 1"=10' | SHEET NO. 3 OF 9 SHEETS | STA. 2093+00.00 TO STA. 2094+00.00

F.A. RTE.	SECTION	COUNTY	TOTAL SHEETS	SHEET NO.
57/70	(25-3)R	EFFINGHAM	1416	1011
		CONTRACT NO. 74296		
FED. ROAD DIST. NO.	ILLINOIS	FED. AID PROJECT		

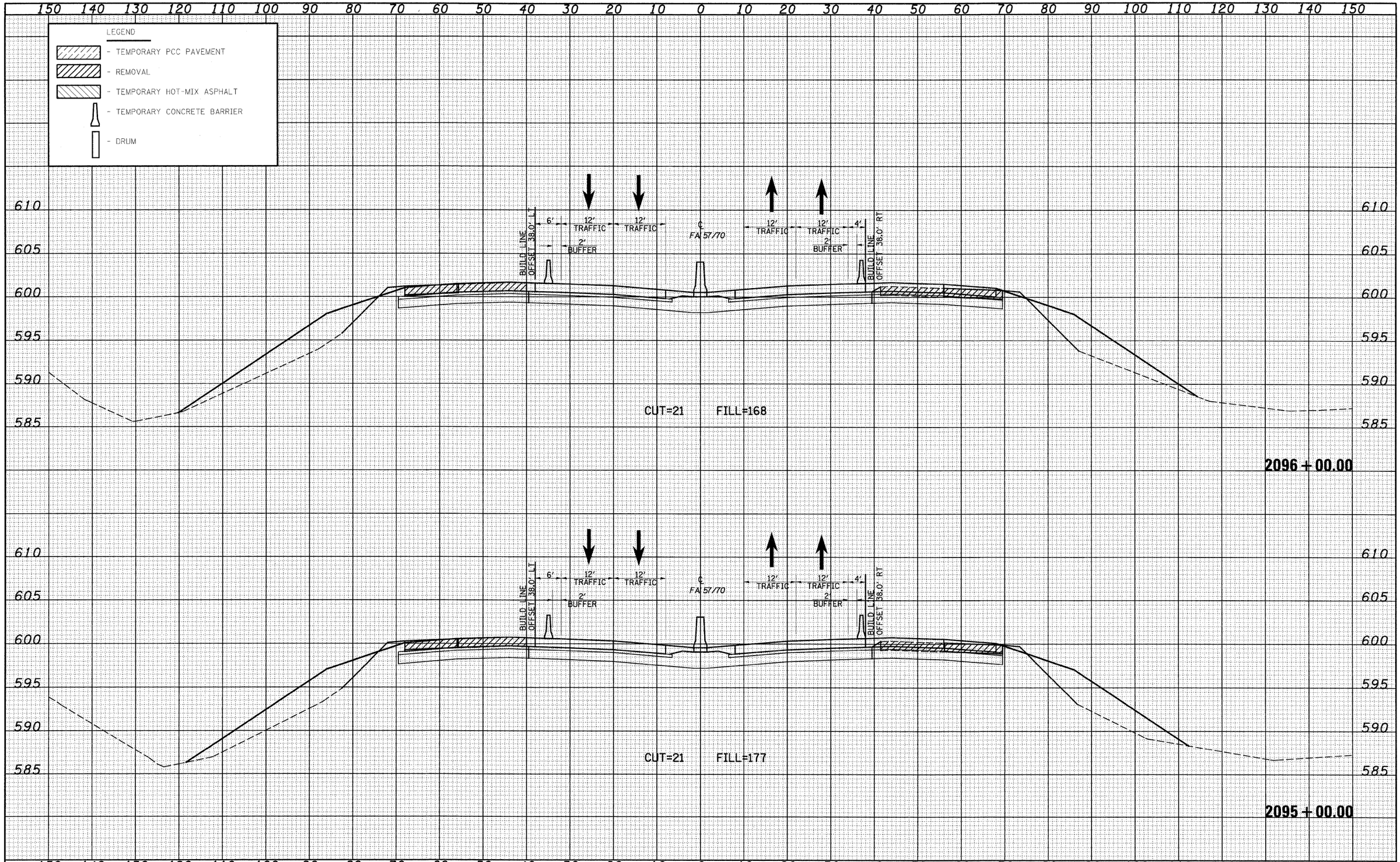

FINAL SURVEY		BY	DATE
NOTE BOOK	SURVEYED		
	PLOTTED		
	TEMPLATE		
	AREAS		
NO.	AREAS CHECKED		

ORIGINAL SURVEY		BY	DATE
NOTE BOOK	SURVEYED		
	PLOTTED		
	TEMPLATE		
	AREAS		
NO.	AREAS CHECKED		

FILE NAME = S:\Projects\HD-08072-57-70\dgn\S Trib\stnd-mast\MKT-52.dgn	USER NAME = linda	DESIGNED - JWS	REVISED -
		DRAWN - LEC	REVISED -
	PLOT SCALE = 20.0000 ' / IN.	CHECKED - BRM	REVISED -
	PLOT DATE = 2/10/2010	DATE - 2-25-08	REVISED -

STATE OF ILLINOIS
DEPARTMENT OF TRANSPORTATION

MAINTENANCE OF TRAFFIC SOUTH TRI LEVEL – 157/70 (STAGE 2)

SCALE: 1"=10' | SHEET NO. 4 OF 9 SHEETS | STA. 2095+00.00 TO STA. 2096+00.00

F.A. RTE.	SECTION	COUNTY	TOTAL SHEETS	SHEET NO.
57/70	(25-3)R	EFFINGHAM	1416	1012

CONTRACT NO. 74296

FED. ROAD DIST. NO. | ILLINOIS | FED. AID PROJECT

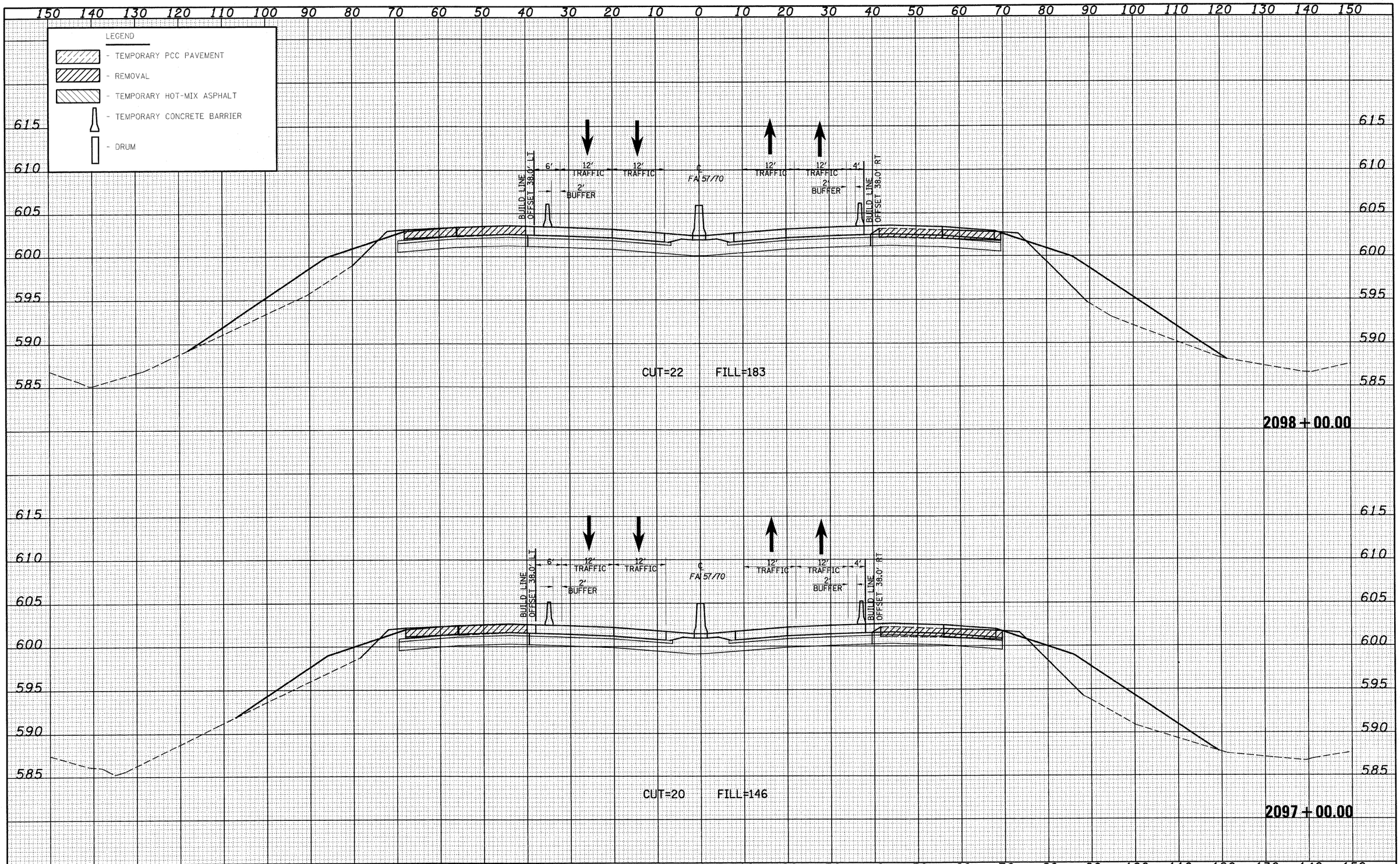

FINAL SURVEY		BY	DATE
NOTE BOOK	SURVEYED		
	PLOTTED		
	TEMPLATE		
	AREAS		
NO.	AREAS CHECKED		

ORIGINAL SURVEY		BY	DATE
NOTE BOOK	SURVEYED		
	PLOTTED		
	TEMPLATE		
	AREAS		
NO.	AREAS CHECKED		

FILE NAME = S:\Projects\ABD-RMT2.57-70\dgn\S Tri.L\cash.nsmt\2098-S2.dgn	USER NAME = linda	DESIGNED - JWS	REVISED -
		DRAWN - LEC	REVISED -
	PLOT SCALE = 20.0000 ' / IN.	CHECKED - BRM	REVISED -
	PLOT DATE = 2/10/2010	DATE - 2-25-08	REVISED -

STATE OF ILLINOIS
DEPARTMENT OF TRANSPORTATION

MAINTENANCE OF TRAFFIC SOUTH TRI LEVEL – I57/70 (STAGE 2)

SCALE: 1"=10' | SHEET NO. 5 OF 9 SHEETS | STA. 2097+00.00 TO STA. 2098+00.00

F.A. RTE.	SECTION	COUNTY	TOTAL SHEETS	SHEET NO.
57/70	(25-3)R	EFFINGHAM	1416	1013
		CONTRACT NO. 74296		
FED. ROAD DIST. NO.	ILLINOIS	FED. AID PROJECT		

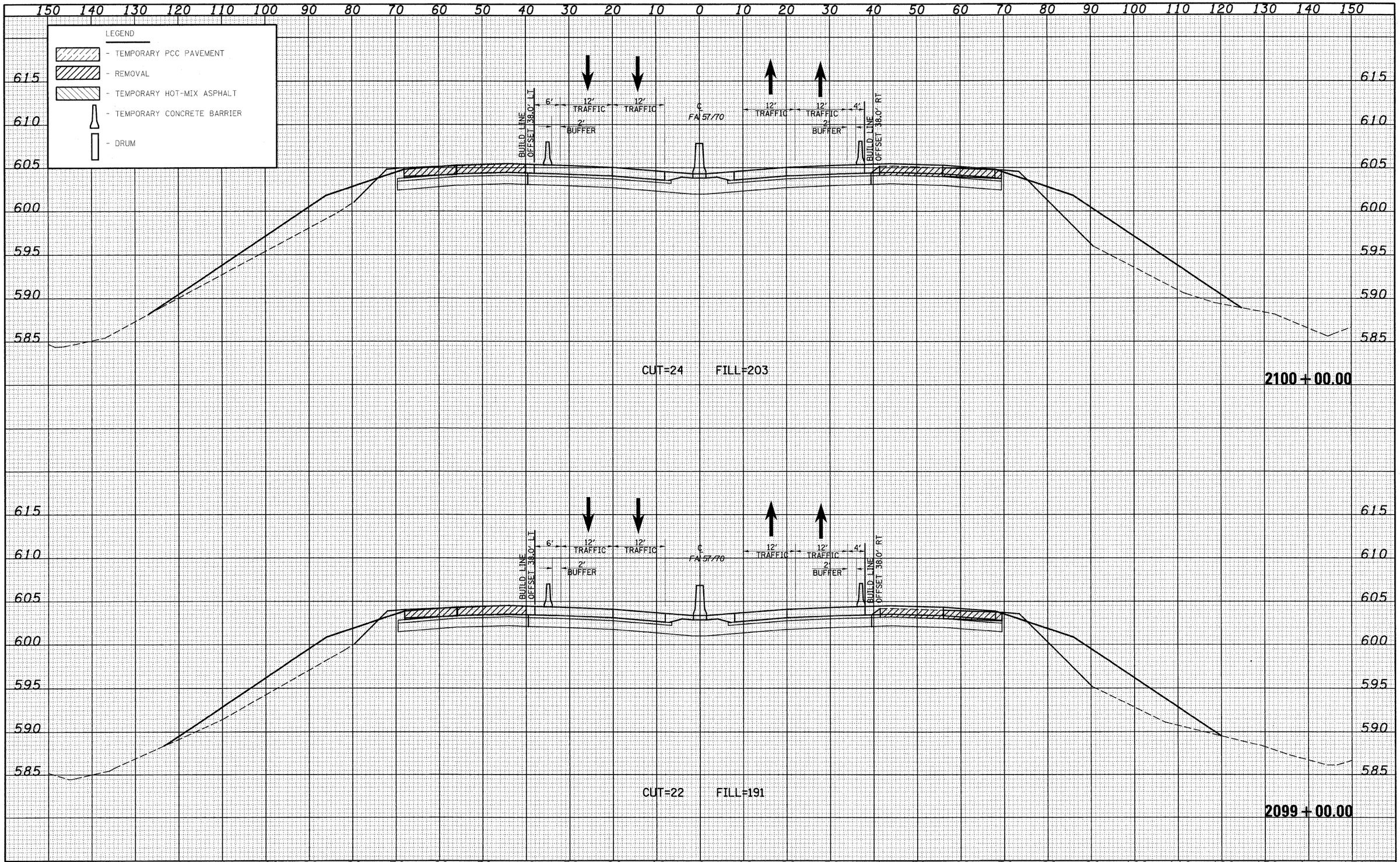

FINAL SURVEY		BY	DATE
NOTE BOOK	SURVEYED		
	PLOTTED		
	TEMPLATE		
	AREAS		
NO.	AREAS CHECKED		

ORIGINAL SURVEY		BY	DATE
NOTE BOOK	SURVEYED		
	PLOTTED		
	TEMPLATE		
	AREAS		
NO.	AREAS CHECKED		

FILE NAME = S:\Projects\MFD-00072.57-70\dgn\S Tri Lvl\south_wasco\2MOT-S2.dgn	USER NAME = linda	DESIGNED - JWS	REVISED -
		DRAWN - LEC	REVISED -
	PLOT SCALE = 20.0000 ' / IN.	CHECKED - BRM	REVISED -
	PLOT DATE = 2/10/2010	DATE - 2-25-08	REVISED -

STATE OF ILLINOIS
DEPARTMENT OF TRANSPORTATION

MAINTENANCE OF TRAFFIC SOUTH TRI LEVEL - I57/70 (STAGE 2)

SCALE: 1"=10' | SHEET NO. 6 OF 9 SHEETS | STA. 2099+00.00 TO STA. 2100+00.00

F.A. RTE.	SECTION	COUNTY	TOTAL SHEETS	SHEET NO.
57/70	(25-3)R	EFFINGHAM	1416	1014

CONTRACT NO. 74296

FED. ROAD DIST. NO. | ILLINOIS | FED. AID PROJECT

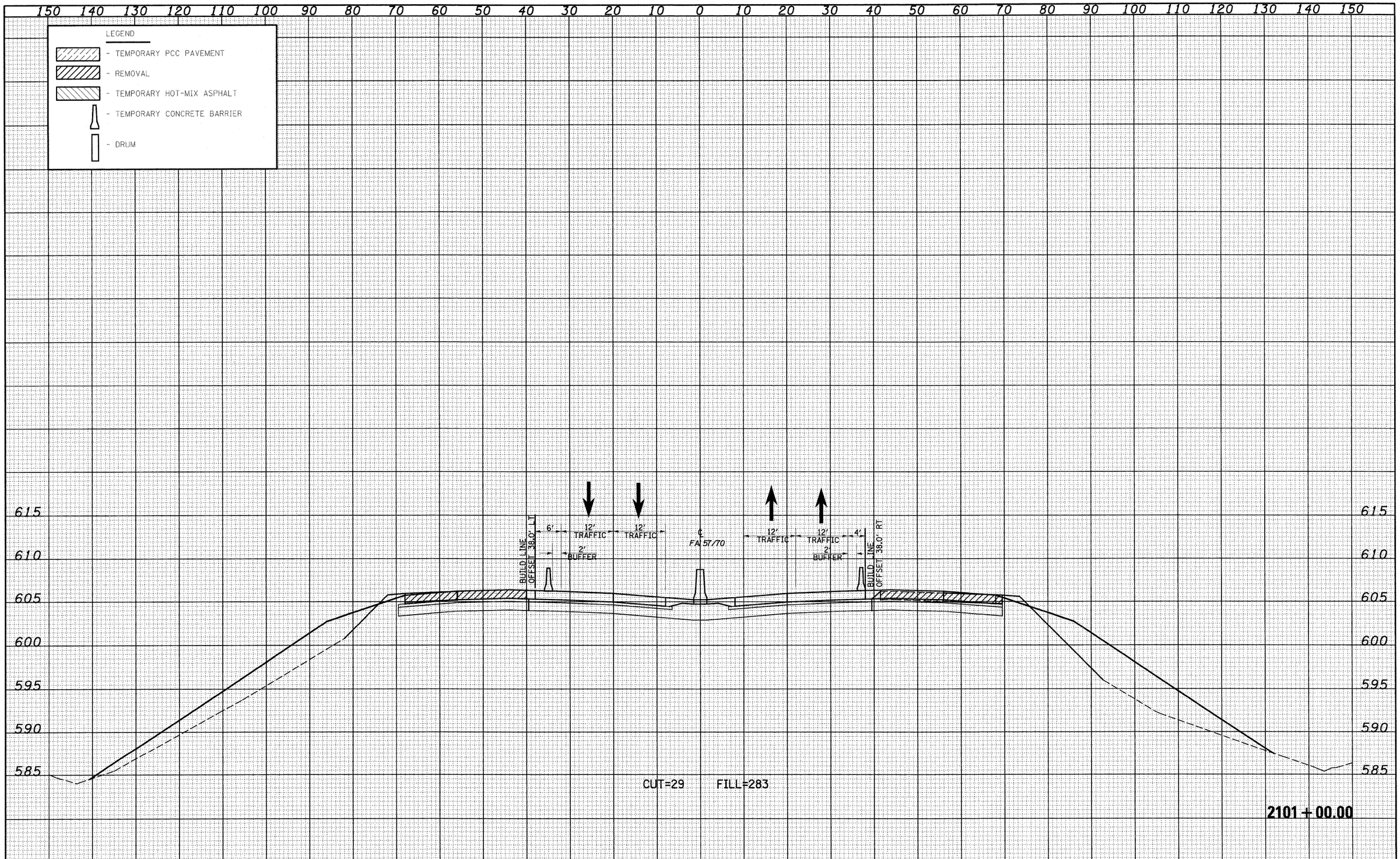

FINAL SURVEY	BY	DATE
SURVEYED		
PLOTTED		
TEMPLATE		
AREAS		
AREAS CHECKED		
NOTE BOOK		
NO.		

ORIGINAL SURVEY	BY	DATE
SURVEYED		
PLOTTED		
TEMPLATE		
AREAS		
AREAS CHECKED		
NOTE BOOK		
NO.		

FILE NAME = S:\Projects\ARB-2007Z.57-70\dgn\S TriLv\sosh_sweet2MOT-S2.dgn	USER NAME = linda	DESIGNED - JWS	REVISED -
		DRAWN - LEC	REVISED -
	PLOT SCALE = 20.0000 ' / IN.	CHECKED - BRM	REVISED -
	PLOT DATE = 2/10/2010	DATE - 2-25-08	REVISED -

STATE OF ILLINOIS
DEPARTMENT OF TRANSPORTATION

MAINTENANCE OF TRAFFIC SOUTH TRI LEVEL – I57/70 (STAGE 2)

SCALE: 1"=10' | SHEET NO. 7 OF 9 SHEETS | STA. 2101+00.00 TO STA. 2101+00.00

F.A. RTE.	SECTION	COUNTY	TOTAL SHEETS	SHEET NO.
57/70	(25-3)R	EFFINGHAM	1416	1015

CONTRACT NO. 74296

FED. ROAD DIST. NO. | ILLINOIS | FED. AID PROJECT

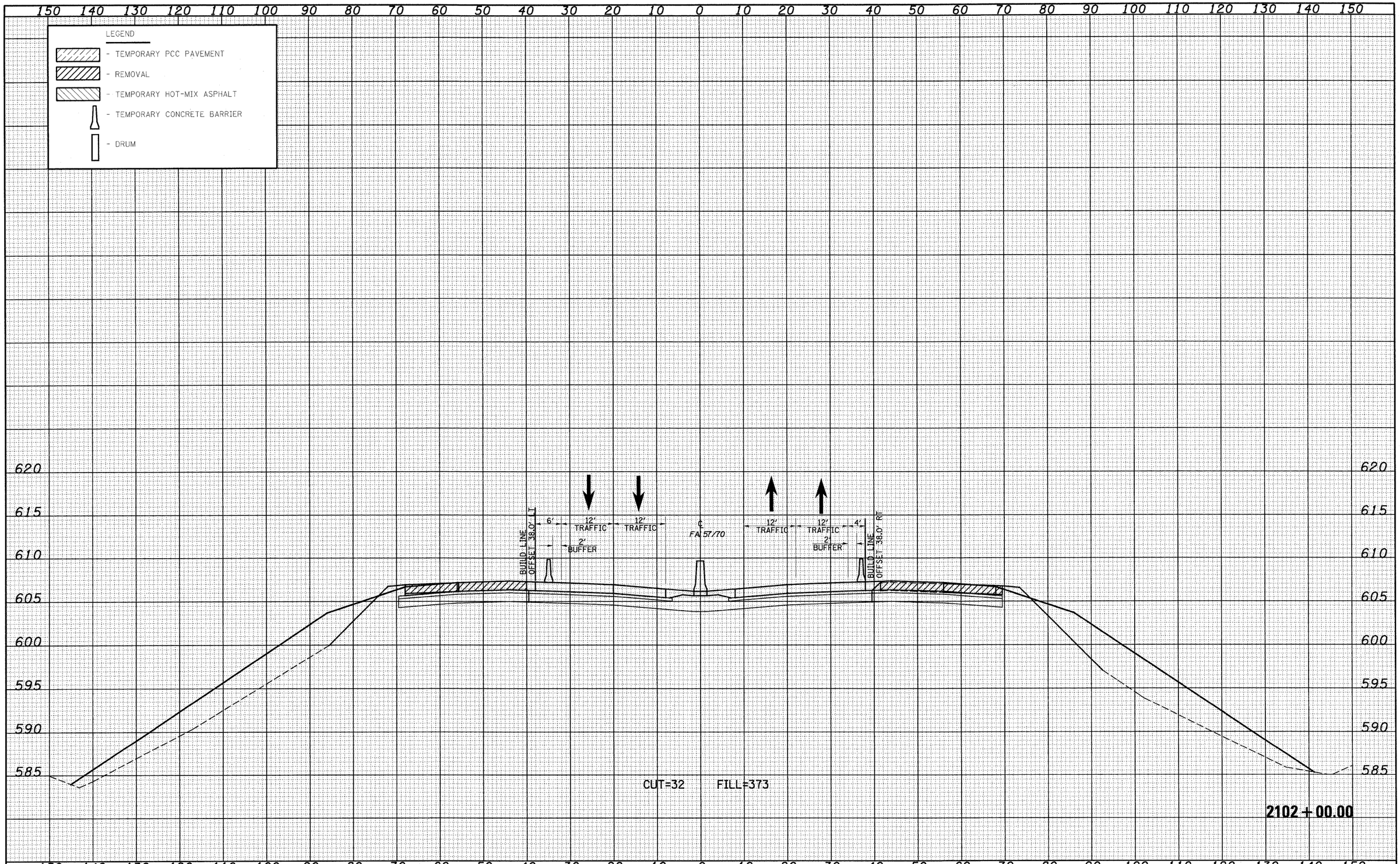

FINAL SURVEY		BY	DATE
NOTE BOOK	SURVEYED		
	PLOTTED		
	TEMPLATE		
NO.	AREAS		
	AREAS CHECKED		

ORIGINAL SURVEY		BY	DATE
NOTE BOOK	SURVEYED		
	PLOTTED		
	TEMPLATE		
NO.	AREAS		
	AREAS CHECKED		

FILE NAME = S:\Projects\MB3-08072.57-70\dgn\S Tri L\mnb_nsmnt2MOT-S2.dgn	USER NAME = linda	DESIGNED - JWS	REVISED -
		DRAWN - LEC	REVISED -
	PLOT SCALE = 20.0000 ' / IN.	CHECKED - BRM	REVISED -
	PLOT DATE = 2/10/2010	DATE - 2-25-08	REVISED -

STATE OF ILLINOIS
DEPARTMENT OF TRANSPORTATION

MAINTENANCE OF TRAFFIC SOUTH TRI LEVEL – I57/70 (STAGE 2)

SCALE: 1"=10' | SHEET NO. 8 OF 9 SHEETS | STA. 2102+00.00 TO STA. 2102+00.00

F.A. RTE.	SECTION	COUNTY	TOTAL SHEETS	SHEET NO.
57/70	(25-3)R	EFFINGHAM	1416	1016
		CONTRACT NO. 74296		
FED. ROAD DIST. NO.	ILLINOIS	FED. AID PROJECT		

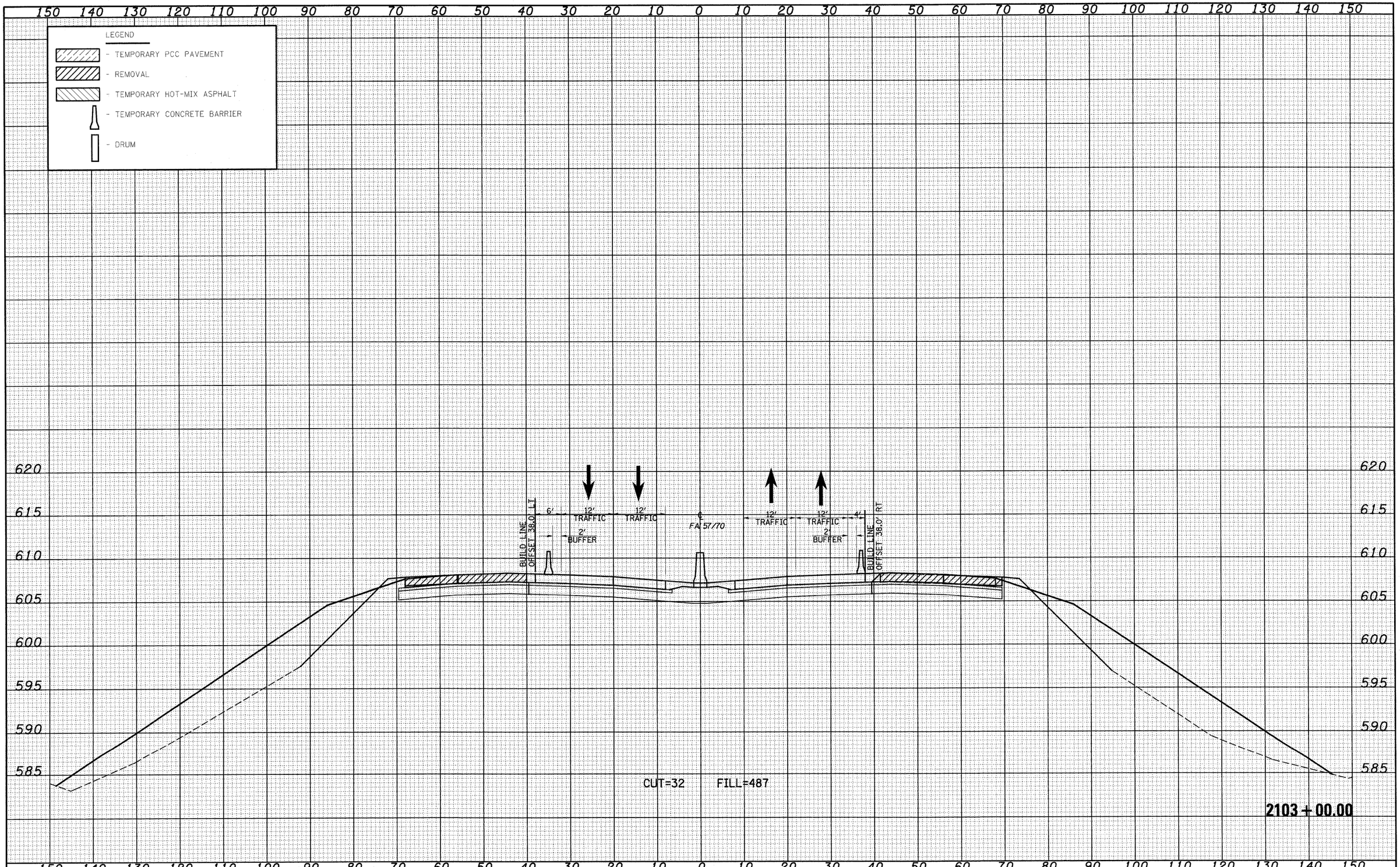

FINAL SURVEY		BY	DATE
NOTE BOOK	SURVEYED		
	PLOTTED		
	TEMPLATE		
	AREAS		
NO.	AREAS CHECKED		

ORIGINAL SURVEY		BY	DATE
NOTE BOOK	SURVEYED		
	PLOTTED		
	TEMPLATE		
	AREAS		
NO.	AREAS CHECKED		

FILE NAME = S:\Projects\483-2002Z,57-70\Gdy\S Tri.L\wash.mem\MOT-S2.dgn	USER NAME = linda	DESIGNED - JWS	REVISED -
		DRAWN - LEC	REVISED -
	PLOT SCALE = 20.0000 ' / IN.	CHECKED - BRM	REVISED -
	PLOT DATE = 2/10/2010	DATE - 2-25-08	REVISED -

STATE OF ILLINOIS
DEPARTMENT OF TRANSPORTATION

MAINTENANCE OF TRAFFIC SOUTH TRI LEVEL – I57/70 (STAGE 2)

SCALE: 1"=10' | SHEET NO. 9 OF 9 SHEETS | STA. 2103+00.00 TO STA. 2103+00.00

F.A. RTE.	SECTION	COUNTY	TOTAL SHEETS	SHEET NO.
57/70	(25-3)R	EFFINGHAM	1416	1017
		CONTRACT NO. 74296		

FED. ROAD DIST. NO. | ILLINOIS | FED. AID PROJECT

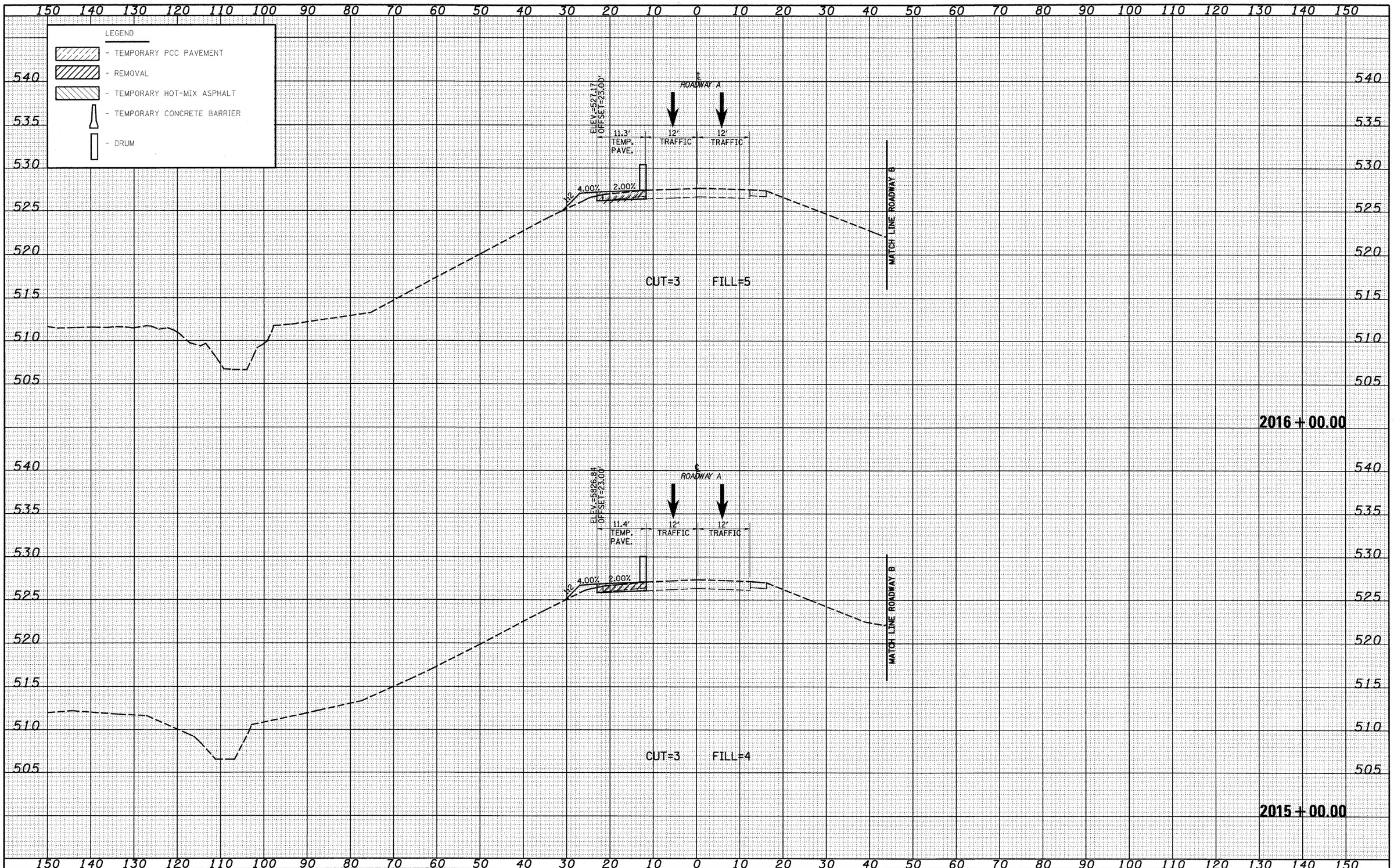

FINAL SURVEY		BY	DATE
	SURVEYED		
	PLOTTED		
NOTE BOOK	TEMPLATE		
	AREAS		
NO.	AREAS CHECKED		

ORIGINAL SURVEY		BY	DATE
	SURVEYED		
	PLOTTED		
NOTE BOOK	TEMPLATE		
	AREAS		
NO.	AREAS CHECKED		

FILE NAME = S:\Projects\483-00072.57-70\dgn\S TriLv\mnsh_17BSRUMOF-PSL.dgn	USER NAME = linda	DESIGNED - JWS	REVISED -
		DRAWN - LEC	REVISED -
	PLOT SCALE = 20.0000 ' / IN.	CHECKED - BRM	REVISED -
	PLOT DATE = 2/10/2010	DATE - 2-22-08	REVISED -

STATE OF ILLINOIS
DEPARTMENT OF TRANSPORTATION

MAINTENANCE OF TRAFFIC SOUTH TRI LEVEL – ROADWAY A (PRE-STAGE 1)

SCALE: 1"=10' | SHEET NO. 1 OF 72 SHEETS | STA. 2015+00.00 TO STA. 2016+00.00

F.A.I. RTE.	SECTION	COUNTY	TOTAL SHEETS	SHEET NO.
57/70	(25-3)R	EFFINGHAM	1416	1018

CONTRACT NO. 74296

FED. ROAD DIST. NO. | ILLINOIS | FED. AID PROJECT

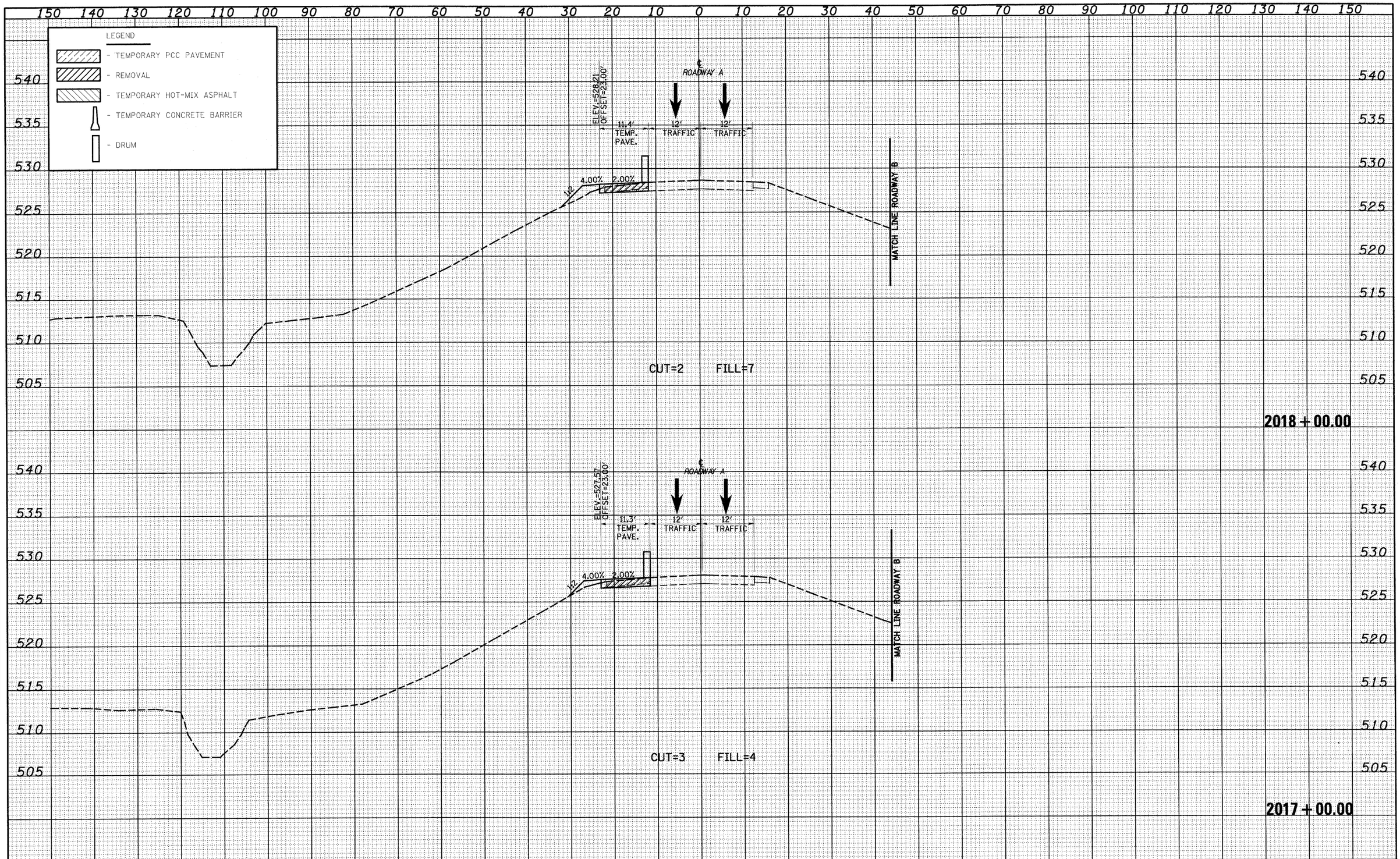

FINAL SURVEY	BY	DATE
NOTE BOOK		
NO.		
SURVEYED		
PLOTTED		
TEMPLATE		
AREAS		
AREAS CHECKED		

ORIGINAL SURVEY	BY	DATE
NOTE BOOK		
NO.		
SURVEYED		
PLOTTED		
TEMPLATE		
AREAS		
AREAS CHECKED		

FILE NAME = S:\Projects\H03-00072.57-70\dgn\S finLv\vars\D\DESIGNMIT-FS.dgn	USER NAME = linda	DESIGNED - JWS	REVISED -
		DRAWN - LEC	REVISED -
	PLOT SCALE = 20.0000 ' / IN.	CHECKED - BRM	REVISED -
	PLOT DATE = 2/10/2010	DATE - 2-22-08	REVISED -

STATE OF ILLINOIS
DEPARTMENT OF TRANSPORTATION

MAINTENANCE OF TRAFFIC SOUTH TRI LEVEL – ROADWAY A (PRE-STAGE 1)

SCALE: 1"=10' | SHEET NO. 2 OF 72 SHEETS | STA. 2017+00.00 TO STA. 2018+00.00

F.A.I. RTE.	SECTION	COUNTY	TOTAL SHEETS	SHEET NO.
57/70	(25-3)R	EFFINGHAM	1416	1019
		CONTRACT NO. 74296		

FED. ROAD DIST. NO. | ILLINOIS | FED. AID PROJECT

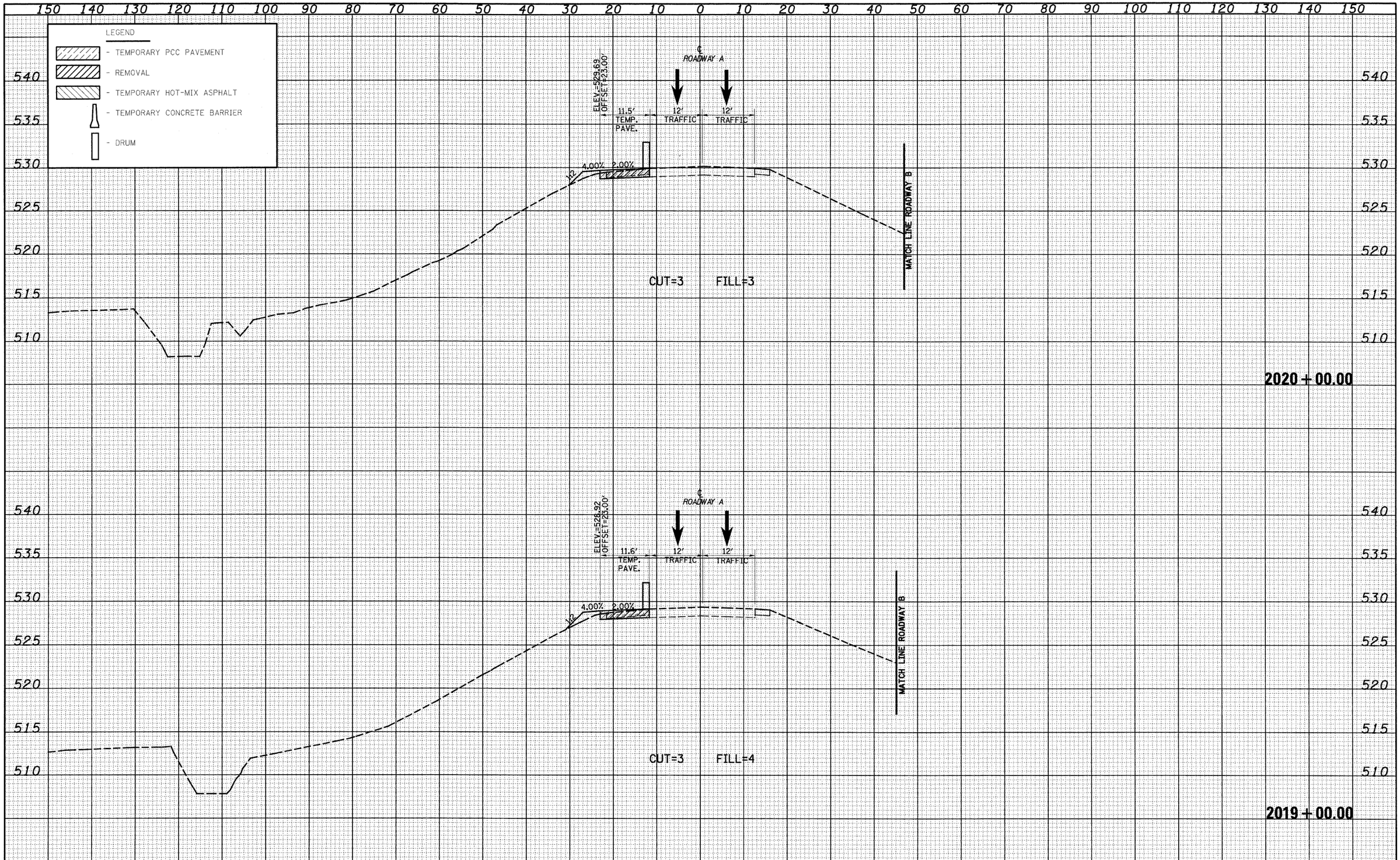

FINAL SURVEY	BY	DATE
SURVEYED		
PLOTTED		
TEMPLATE		
AREAS		
AREAS CHECKED		
NOTE BOOK		
NO.		

ORIGINAL SURVEY	BY	DATE
SURVEYED		
PLOTTED		
TEMPLATE		
AREAS		
AREAS CHECKED		
NOTE BOOK		
NO.		

FILE NAME = S:\Projects\MED-00072.57-70\dgn\S tri lv\mstn_17050DMOT-FS1.dgn	USER NAME = linda	DESIGNED - JWS	REVISED -
		DRAWN - LEC	REVISED -
	PLOT SCALE = 20.0000 ' / IN.	CHECKED - BRM	REVISED -
	PLOT DATE = 2/10/2010	DATE - 2-22-08	REVISED -

STATE OF ILLINOIS
DEPARTMENT OF TRANSPORTATION

MAINTENANCE OF TRAFFIC SOUTH TRI LEVEL – ROADWAY A (PRE-STAGE 1)

SCALE: 1"=10' | SHEET NO. 3 OF 72 SHEETS | STA. 2019+00.00 TO STA. 2020+00.00

F.A.I. RTE.	SECTION	COUNTY	TOTAL SHEETS	SHEET NO.
57/70	(25-3)R	EFFINGHAM	1416	1020

CONTRACT NO. 74296

FED. ROAD DIST. NO. | ILLINOIS | FED. AID PROJECT

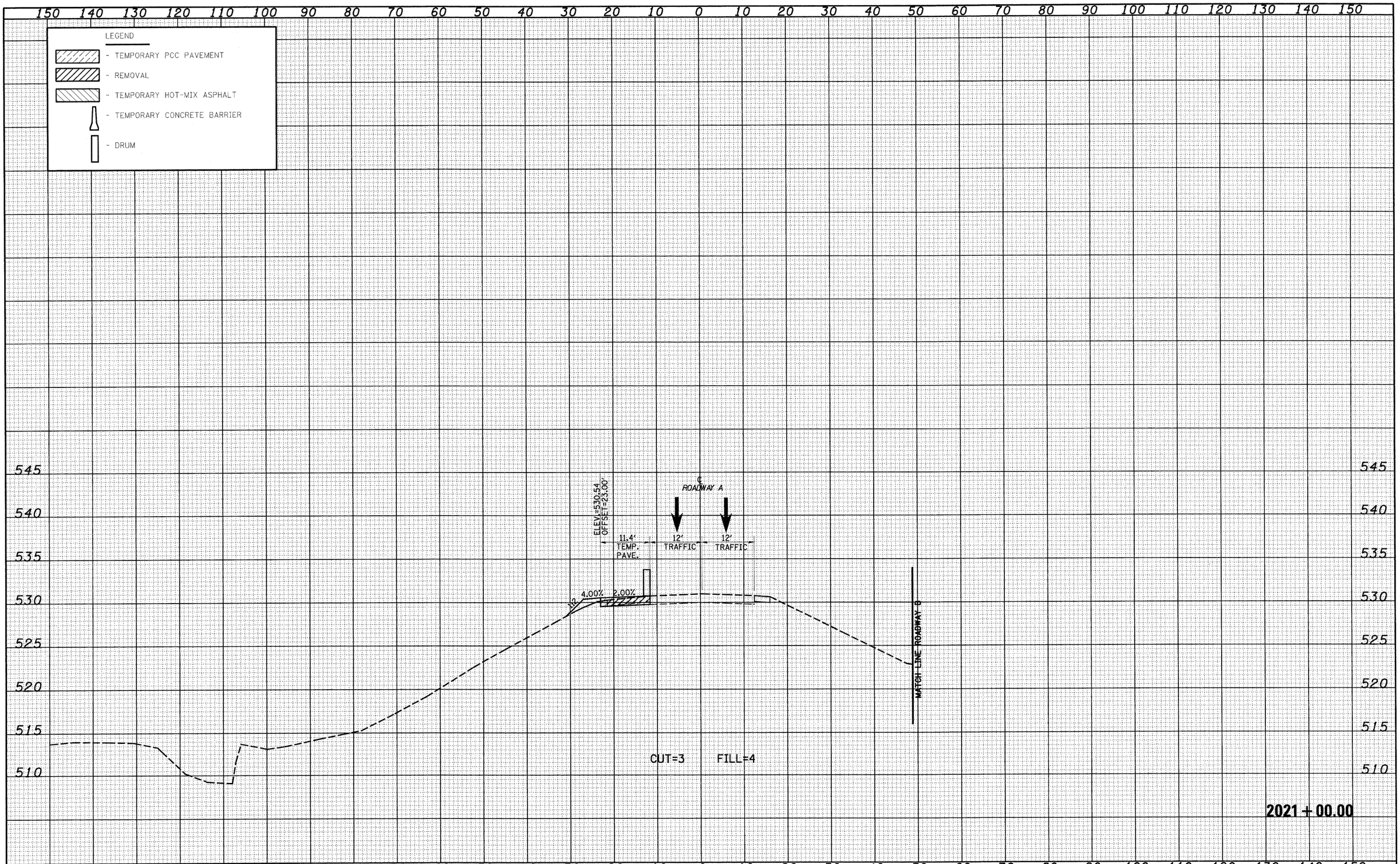

FINAL SURVEY		BY	DATE
NOTE BOOK NO.	SURVEYED		
	PLOTTED		
	TEMPLATE		
	AREAS		
	AREAS CHECKED		

ORIGINAL SURVEY		BY	DATE
NOTE BOOK NO.	SURVEYED		
	PLOTTED		
	TEMPLATE		
	AREAS		
	AREAS CHECKED		

FILE NAME = S:\Projects\003-00072_57-70\dgn\S Tri Lv\vsal_1705ROAD01-PS1.dgn	USER NAME = linda	DESIGNED - JWS	REVISED -
		DRAWN - LEC	REVISED -
	PLOT SCALE = 20.0000 ' / IN.	CHECKED - BRM	REVISED -
	PLOT DATE = 2/10/2010	DATE - 2-22-08	REVISED -

STATE OF ILLINOIS
DEPARTMENT OF TRANSPORTATION

MAINTENANCE OF TRAFFIC SOUTH TRI LEVEL – ROADWAY A (PRE-STAGE 1)

SCALE: 1"=10' | SHEET NO. 4 OF 72 SHEETS | STA. 2021+00.00 TO STA. 2021+00.00

F.A.I. RTE.	SECTION	COUNTY	TOTAL SHEETS	SHEET NO.
57/70	(25-3)R	EFFINGHAM	1416	1021

CONTRACT NO. 74296

FED. ROAD DIST. NO. | ILLINOIS | FED. AID PROJECT

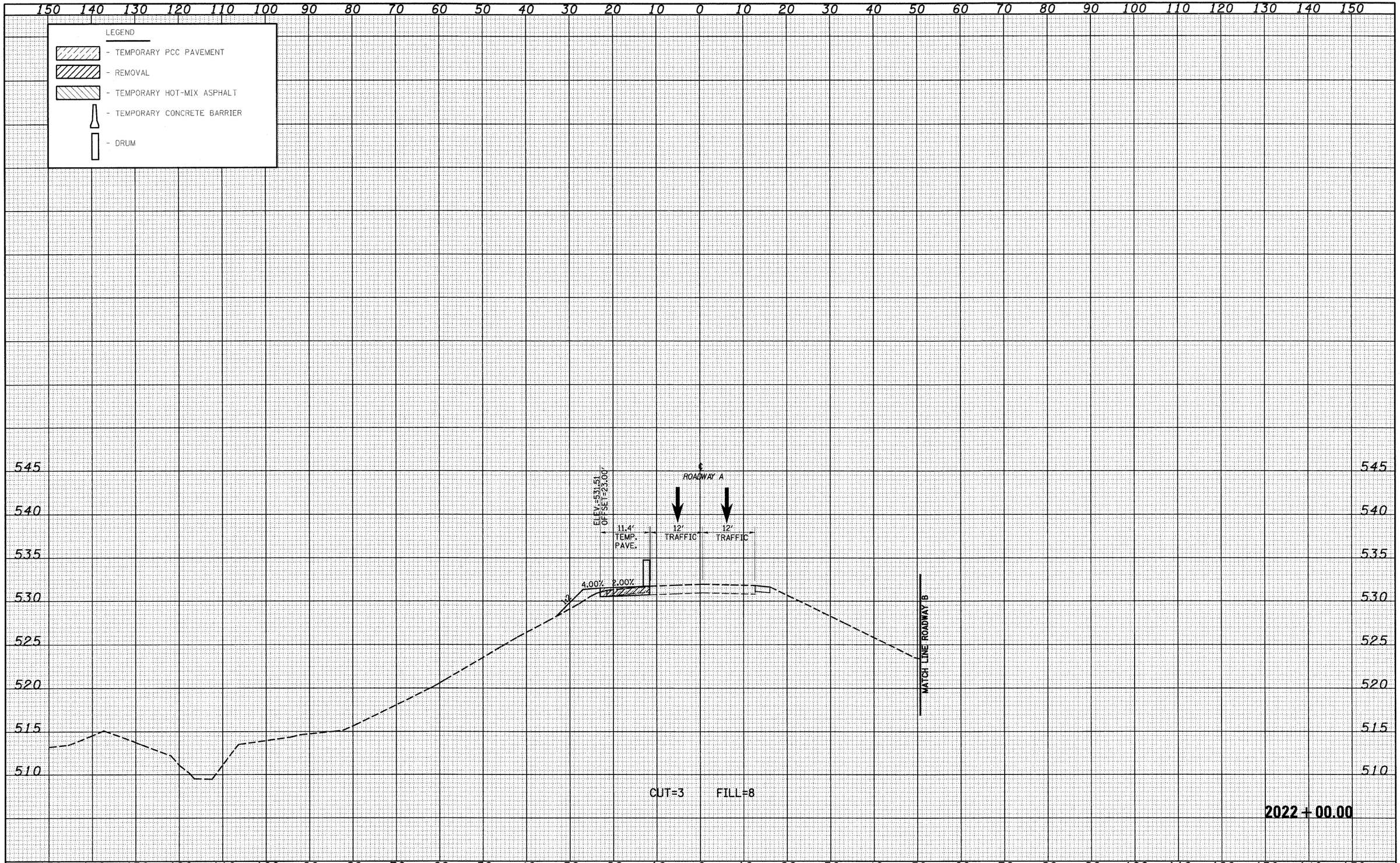

FINAL SURVEY		BY	DATE
NOTE BOOK	SURVEYED		
NO.	PLOTTED		
	TEMPLATE		
	AREAS		
	AREAS CHECKED		

ORIGINAL SURVEY		BY	DATE
NOTE BOOK	SURVEYED		
NO.	PLOTTED		
	TEMPLATE		
	AREAS		
	AREAS CHECKED		

FILE NAME = S:\Projects\403-00072.57-70\dgn\S Trib\xsub\TRSRGRMT-FS1.dgn	USER NAME = linda	DESIGNED - JWS	REVISED -
		DRAWN - LEC	REVISED -
	PLOT SCALE = 20.0000 ' / IN.	CHECKED - BRM	REVISED -
	PLOT DATE = 2/10/2010	DATE - 2-22-08	REVISED -

STATE OF ILLINOIS
DEPARTMENT OF TRANSPORTATION

MAINTENANCE OF TRAFFIC SOUTH TRI LEVEL – ROADWAY A (PRE-STAGE 1)

SCALE: 1"=10' | SHEET NO. 5 OF 72 SHEETS | STA. 2022+00.00 TO STA. 2022+00.00

F.A.I. RTE.	SECTION	COUNTY	TOTAL SHEETS	SHEET NO.
57/70	(25-3)R	EFFINGHAM	1416	1022

CONTRACT NO. 74296

FED. ROAD DIST. NO. | ILLINOIS | FED. AID PROJECT

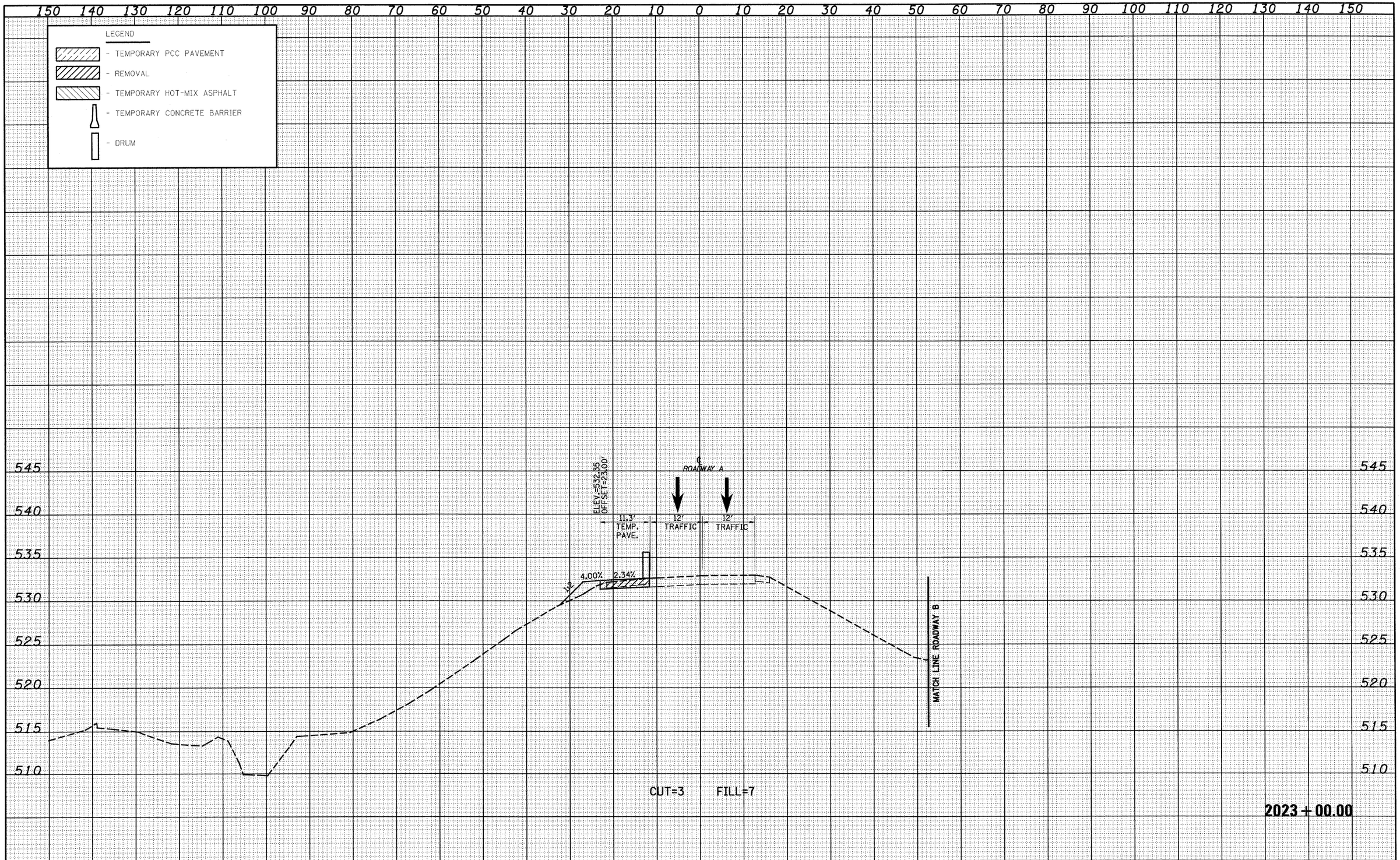

FINAL SURVEY		BY	DATE
NOTE BOOK	SURVEYED		
	PLOTTED		
	TEMPLATE		
NO.	AREAS		
	AREAS CHECKED		

ORIGINAL SURVEY		BY	DATE
NOTE BOOK	SURVEYED		
	PLOTTED		
	TEMPLATE		
NO.	AREAS		
	AREAS CHECKED		

FILE NAME = S:\Projects\ARB-00072.57-70\dgn\S Tri-L\mnh_TRFSGNMT-FS1.dgn	USER NAME = linda	DESIGNED - JWS	REVISED -
		DRAWN - LEC	REVISED -
	PLOT SCALE = 20.0000 ' / IN.	CHECKED - BRM	REVISED -
	PLOT DATE = 2/10/2010	DATE - 2-22-08	REVISED -

STATE OF ILLINOIS
DEPARTMENT OF TRANSPORTATION

MAINTENANCE OF TRAFFIC SOUTH TRI LEVEL – ROADWAY A (PRE-STAGE 1)

SCALE: 1"=10' | SHEET NO. 6 OF 72 SHEETS | STA. 2023+00.00 TO STA. 2023+00.00

F.A.I. RTE.	SECTION	COUNTY	TOTAL SHEETS	SHEET NO.
57/70	(25-3)R	EFFINGHAM	1416	1023
		CONTRACT NO. 74296		

FED. ROAD DIST. NO. | ILLINOIS | FED. AID PROJECT

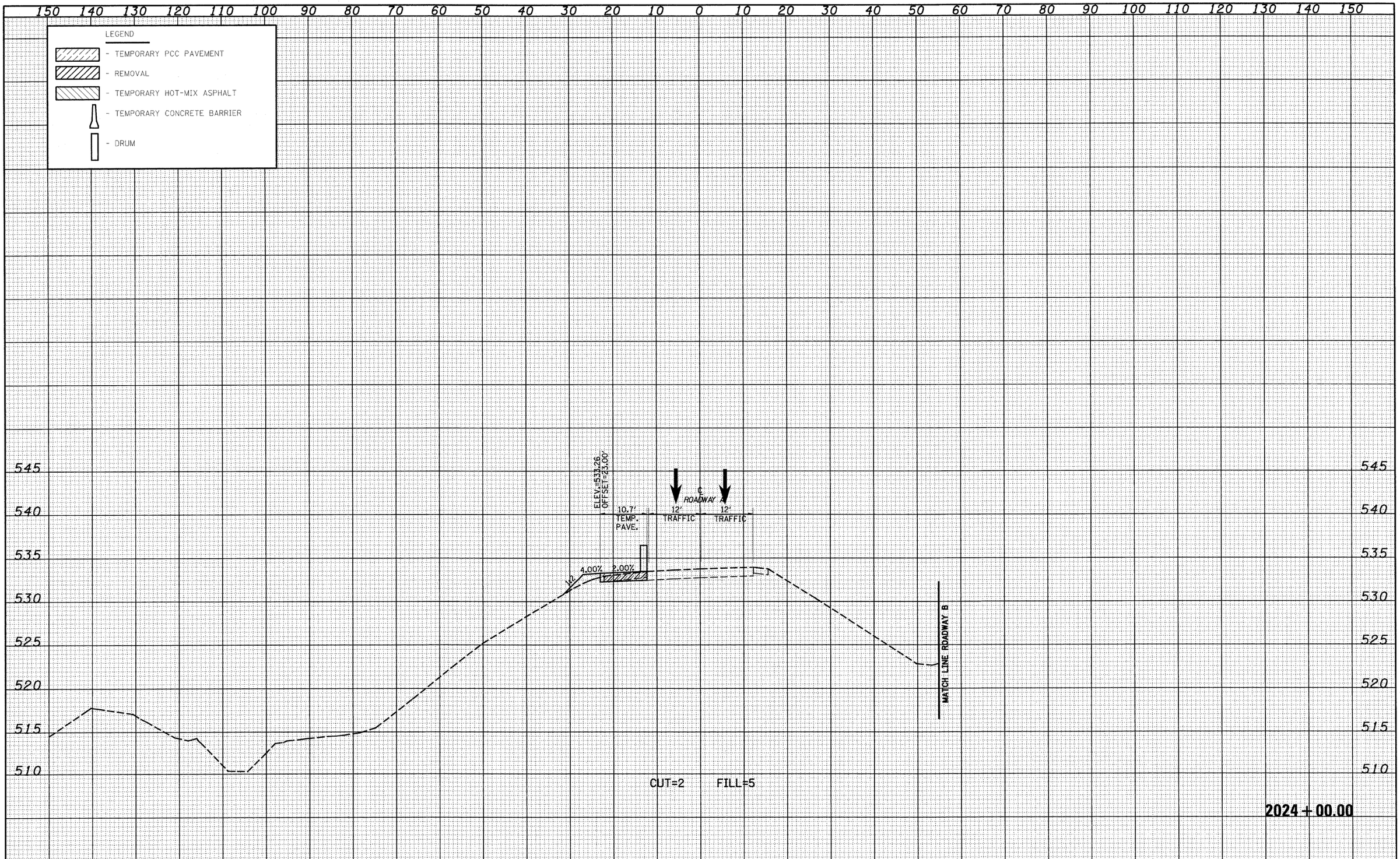

FINAL SURVEY			BY	DATE
NOTE BOOK	SURVEYED			
	PLOTTED			
	TEMPLATE			
	AREAS			
NO.	AREAS CHECKED			

ORIGINAL SURVEY			BY	DATE
NOTE BOOK	SURVEYED			
	PLOTTED			
	TEMPLATE			
	AREAS			
NO.	AREAS CHECKED			

FILE NAME = S:\Projects\M83-00872.57-TM\dgn\S Tri Lv\ssh_TMSRDWAY-PS1.dgn	USER NAME = linda	DESIGNED - JWS	REVISED -
		DRAWN - LEC	REVISED -
	PLOT SCALE = 20.0000 ' / IN.	CHECKED - BRM	REVISED -
	PLOT DATE = 2/10/2010	DATE - 2-22-08	REVISED -

STATE OF ILLINOIS
DEPARTMENT OF TRANSPORTATION

MAINTENANCE OF TRAFFIC SOUTH TRI LEVEL – ROADWAY A (PRE-STAGE 1)

SCALE: 1"=10' | SHEET NO. 7 OF 72 SHEETS | STA. 2024+00.00 TO STA. 2024+00.00

F.A.I. RTE.	SECTION	COUNTY	TOTAL SHEETS	SHEET NO.
57/70	(25-3)R	EFFINGHAM	1416	1024
		CONTRACT NO. 74296		

FED. ROAD DIST. NO. | ILLINOIS | FED. AID PROJECT

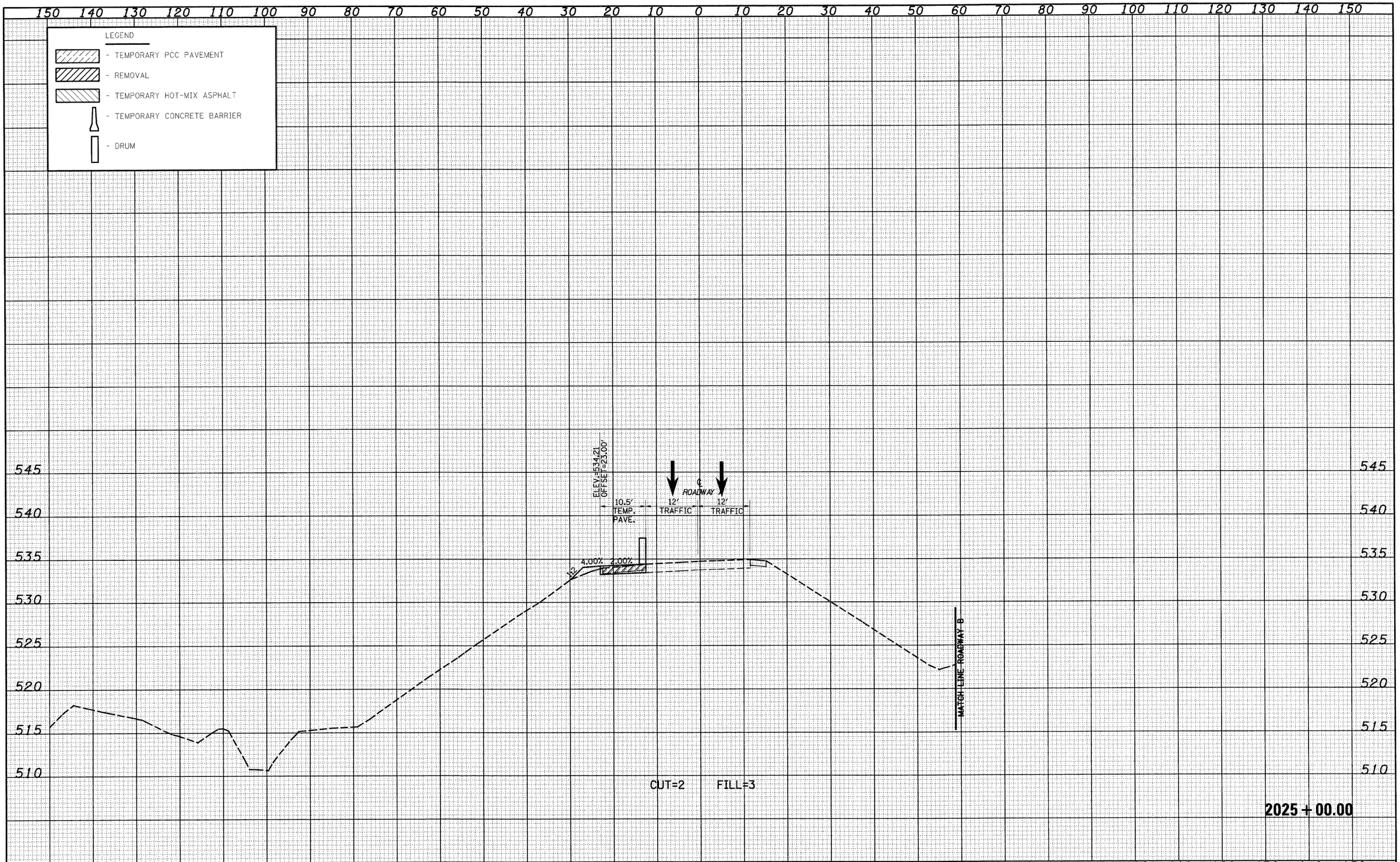

FINAL SURVEY		BY	DATE
NOTE BOOK NO.	SURVEYED		
	PLOTTED		
	TEMPLATE		
	AREAS		
	AREAS CHECKED		

ORIGINAL SURVEY		BY	DATE
NOTE BOOK NO.	SURVEYED		
	PLOTTED		
	TEMPLATE		
	AREAS		
	AREAS CHECKED		

FILE NAME = S:\Projects\ABB-00072.57-70\dgn\S Tri Lv\cosh_17RSFORMOT-PSL.dgn	USER NAME = linda	DESIGNED - JWS	REVISED -
		DRAWN - LEC	REVISED -
	PLOT SCALE = 20.0000 ' / IN.	CHECKED - BRM	REVISED -
	PLOT DATE = 2/10/2010	DATE - 2-22-08	REVISED -

STATE OF ILLINOIS
DEPARTMENT OF TRANSPORTATION

MAINTENANCE OF TRAFFIC SOUTH TRI LEVEL – ROADWAY A (PRE-STAGE 1)

SCALE: 1"=10' | SHEET NO. 8 OF 72 SHEETS | STA. 2025+00.00 TO STA. 2025+00.00

F.A.I. RTE.	SECTION	COUNTY	TOTAL SHEETS	SHEET NO.
57/70	(25-3)R	EFFINGHAM	1416	1025
		CONTRACT NO. 74296		
FED. ROAD DIST. NO.	ILLINOIS	FED. AID PROJECT		

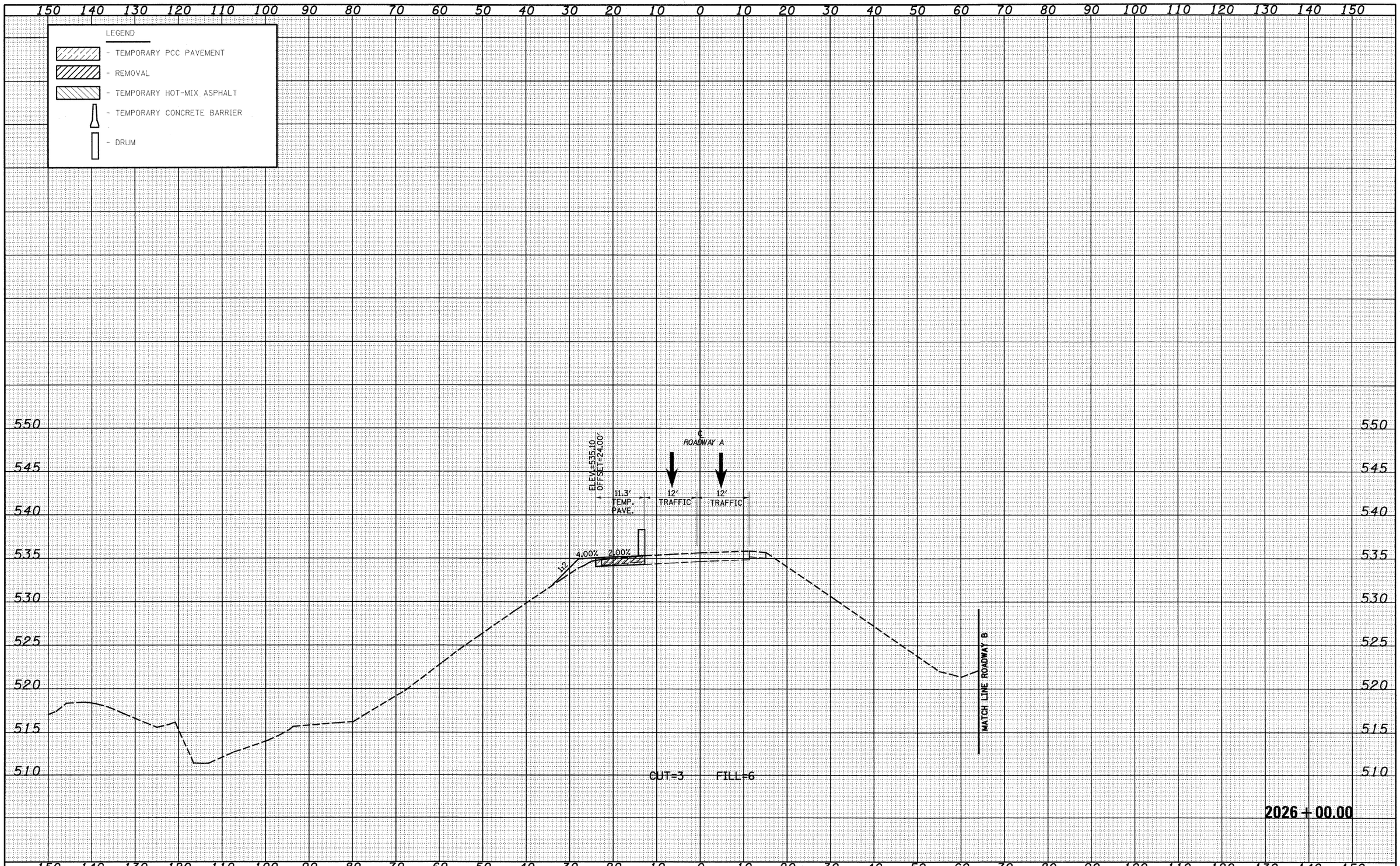

FINAL SURVEY	NOTE BOOK	NO.	SURVEYED	PLOTTED	TEMPLATE	AREAS	AREAS CHECKED	BY	DATE

ORIGINAL SURVEY	NOTE BOOK	NO.	SURVEYED	PLOTTED	TEMPLATE	AREAS	AREAS CHECKED	BY	DATE

FILE NAME = S:\Projects\4103-00072 57-70\dgn\S Trnl\Vcmb.170SRGAMCT-PSL.dgn	USER NAME = linda	DESIGNED - JWS	REVISED -
		DRAWN - LEC	REVISED -
	PLOT SCALE = 20.0000 ' / IN.	CHECKED - BRM	REVISED -
	PLOT DATE = 2/10/2010	DATE - 2-22-08	REVISED -

STATE OF ILLINOIS
DEPARTMENT OF TRANSPORTATION

MAINTENANCE OF TRAFFIC SOUTH TRI LEVEL – ROADWAY A (PRE-STAGE 1)

SCALE: 1"=10' | SHEET NO. 9 OF 72 SHEETS | STA. 2026+00.00 TO STA. 2026+00.00

F.A.I. RTE.	SECTION	COUNTY	TOTAL SHEETS	SHEET NO.
57/70	(25-3)R	EFFINGHAM	1416	1026

CONTRACT NO. 74296

FED. ROAD DIST. NO. | ILLINOIS | FED. AID PROJECT

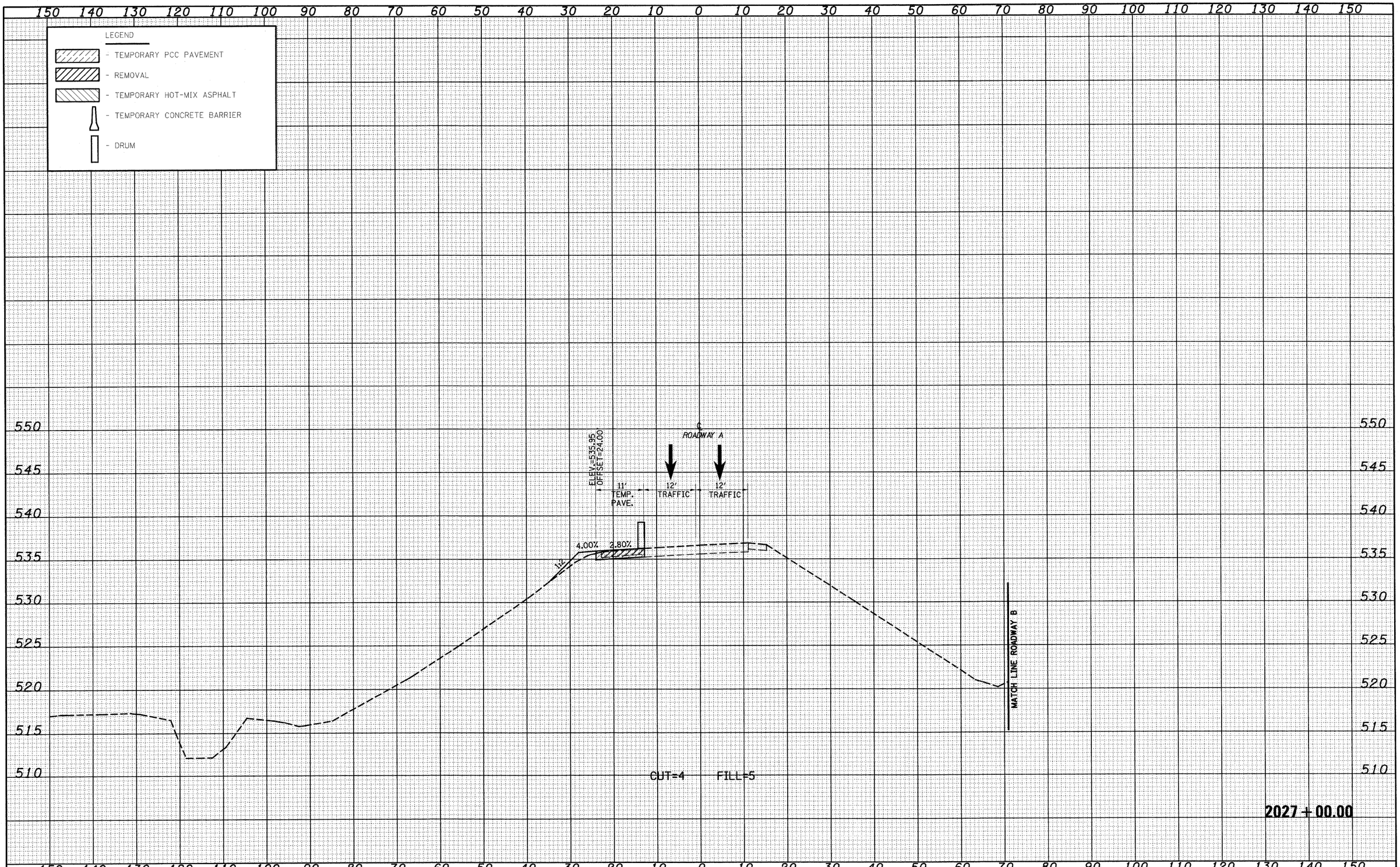

FINAL SURVEY		BY	DATE
NOTE BOOK NO.	SURVEYED		
	PLOTTED		
	TEMPLATE		
	AREAS		
	AREAS CHECKED		

ORIGINAL SURVEY		BY	DATE
NOTE BOOK NO.	SURVEYED		
	PLOTTED		
	TEMPLATE		
	AREAS		
	AREAS CHECKED		

FILE NAME = S:\Projects\403-00072.57-70\dgn\S Tri\Lvl\ash_I70SRDMOT-PS1.dgn	USER NAME = linda	DESIGNED - JWS	REVISED -
		DRAWN - LEC	REVISED -
	PLOT SCALE = 20.0000 ' / IN.	CHECKED - BRM	REVISED -
	PLOT DATE = 2/12/2010	DATE - 2-22-08	REVISED -

STATE OF ILLINOIS
DEPARTMENT OF TRANSPORTATION

MAINTENANCE OF TRAFFIC SOUTH TRI LEVEL – ROADWAY A (PRE-STAGE 1)

SCALE: 1"=10' | SHEET NO. 10 OF 72 SHEETS | STA. 2027+00.00 TO STA. 2027+00.00

F.A.I. RTE.	SECTION	COUNTY	TOTAL SHEETS	SHEET NO.
57/70	(25-3)R	EFFINGHAM	1416	1027

CONTRACT NO. 74296

FED. ROAD DIST. NO. | ILLINOIS | FED. AID PROJECT

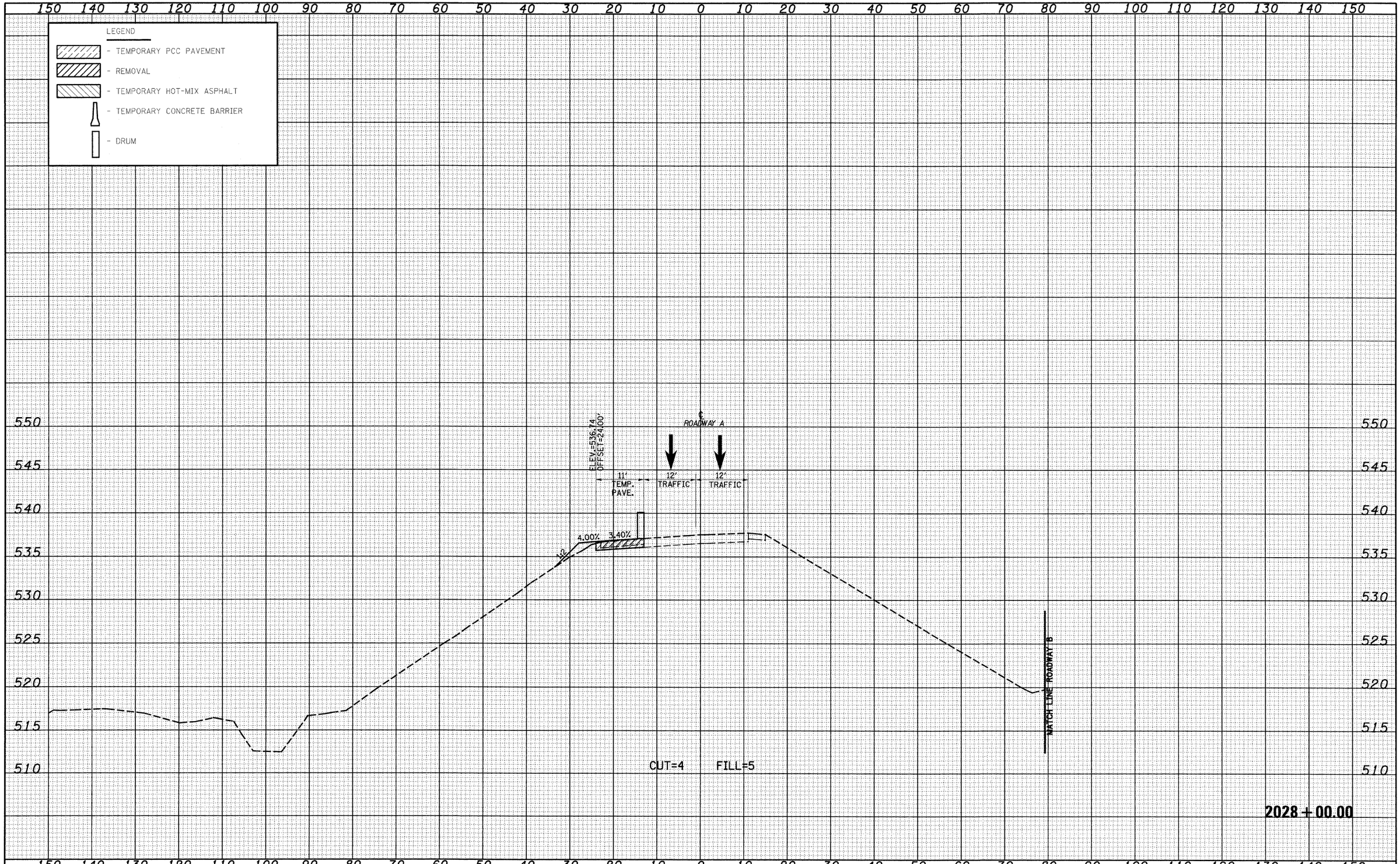

FINAL SURVEY		BY	DATE
NOTE BOOK NO.	SURVEYED		
	PLOTTED		
	TEMPLATE		
	AREAS		
	AREAS CHECKED		

ORIGINAL SURVEY		BY	DATE
NOTE BOOK NO.	SURVEYED		
	PLOTTED		
	TEMPLATE		
	AREAS		
	AREAS CHECKED		

FILE NAME = S:\Projects\403-00072.57-70\dgn\S Trl.v\vsuk.LINEROADWAY-PS1.dgn	USER NAME = linda	DESIGNED - JWS	REVISED -
		DRAWN - LEC	REVISED -
	PLOT SCALE = 20.0000 ' / IN.	CHECKED - BRM	REVISED -
	PLOT DATE = 2/10/2010	DATE - 2-22-08	REVISED -

STATE OF ILLINOIS
DEPARTMENT OF TRANSPORTATION

MAINTENANCE OF TRAFFIC SOUTH TRI LEVEL – ROADWAY A (PRE-STAGE 1)

SCALE: 1"=10' | SHEET NO. 11 OF 72 SHEETS | STA. 2028+00.00 TO STA. 2028+00.00

F.A.I. RTE.	SECTION	COUNTY	TOTAL SHEETS	SHEET NO.
57/70	(25-3)R	EFFINGHAM	1165	1028
		CONTRACT NO. 74296		
FED. ROAD DIST. NO.	ILLINOIS	FED. AID PROJECT		

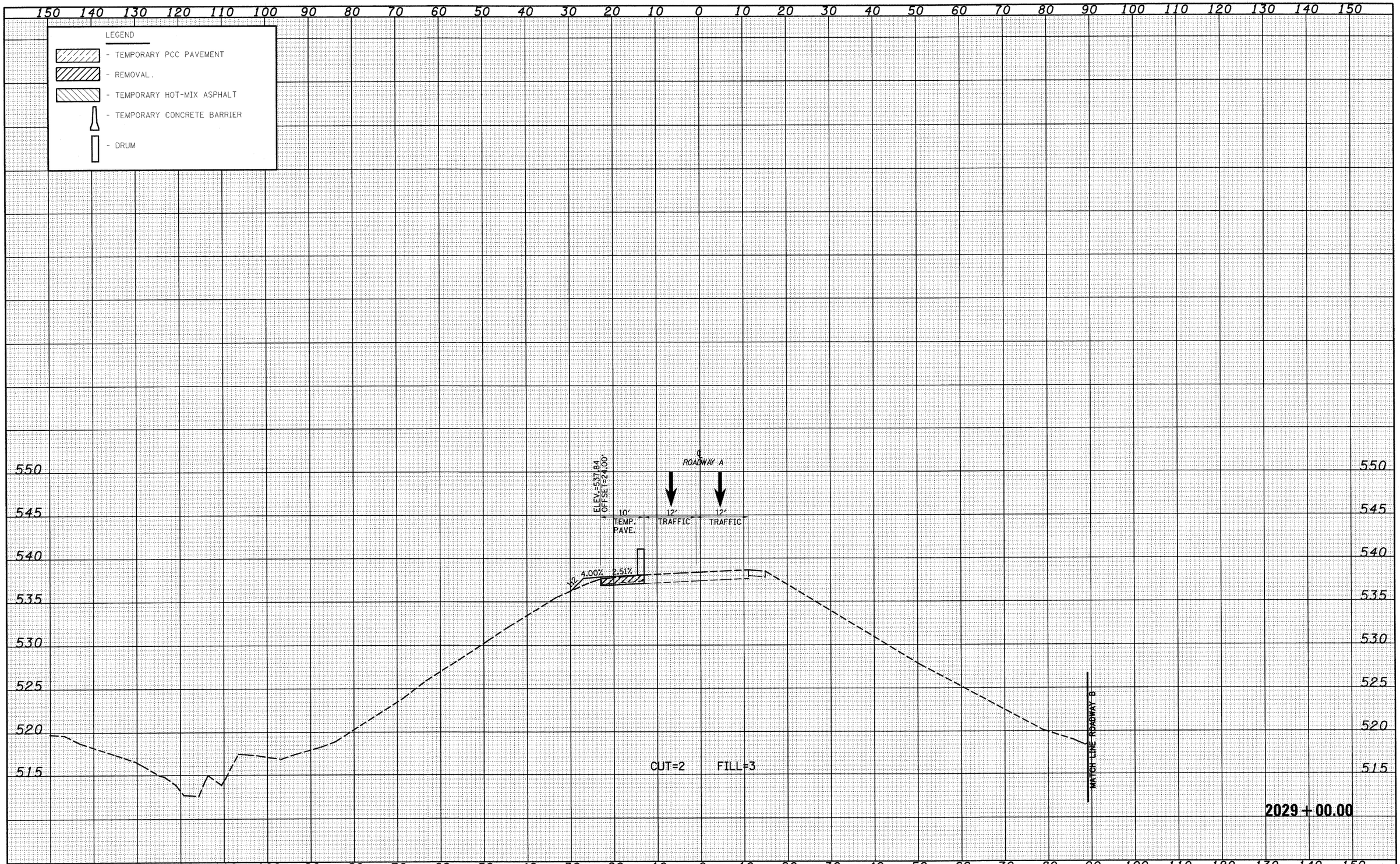

FILE NAME =	USER NAME = linda	DESIGNED - JWS	REVISED -
		DRAWN - LEC	REVISED -
	PLOT SCALE = 20.0000 ' / IN.	CHECKED - BRM	REVISED -
	PLOT DATE = 2/10/2010	DATE - 2-22-08	REVISED -

STATE OF ILLINOIS
DEPARTMENT OF TRANSPORTATION

MAINTENANCE OF TRAFFIC SOUTH TRI LEVEL – ROADWAY A (PRE-STAGE 1)

SCALE: 1"=10' | SHEET NO. 12 OF 72 SHEETS | STA. 2029+00.00 TO STA. 2029+00.00

F.A.I. RTE.	SECTION	COUNTY	TOTAL SHEETS	SHEET NO.
57/70	(25-3)R	EFFINGHAM	1416	1029

CONTRACT NO. 74296

FED. ROAD DIST. NO. | ILLINOIS | FED. AID PROJECT

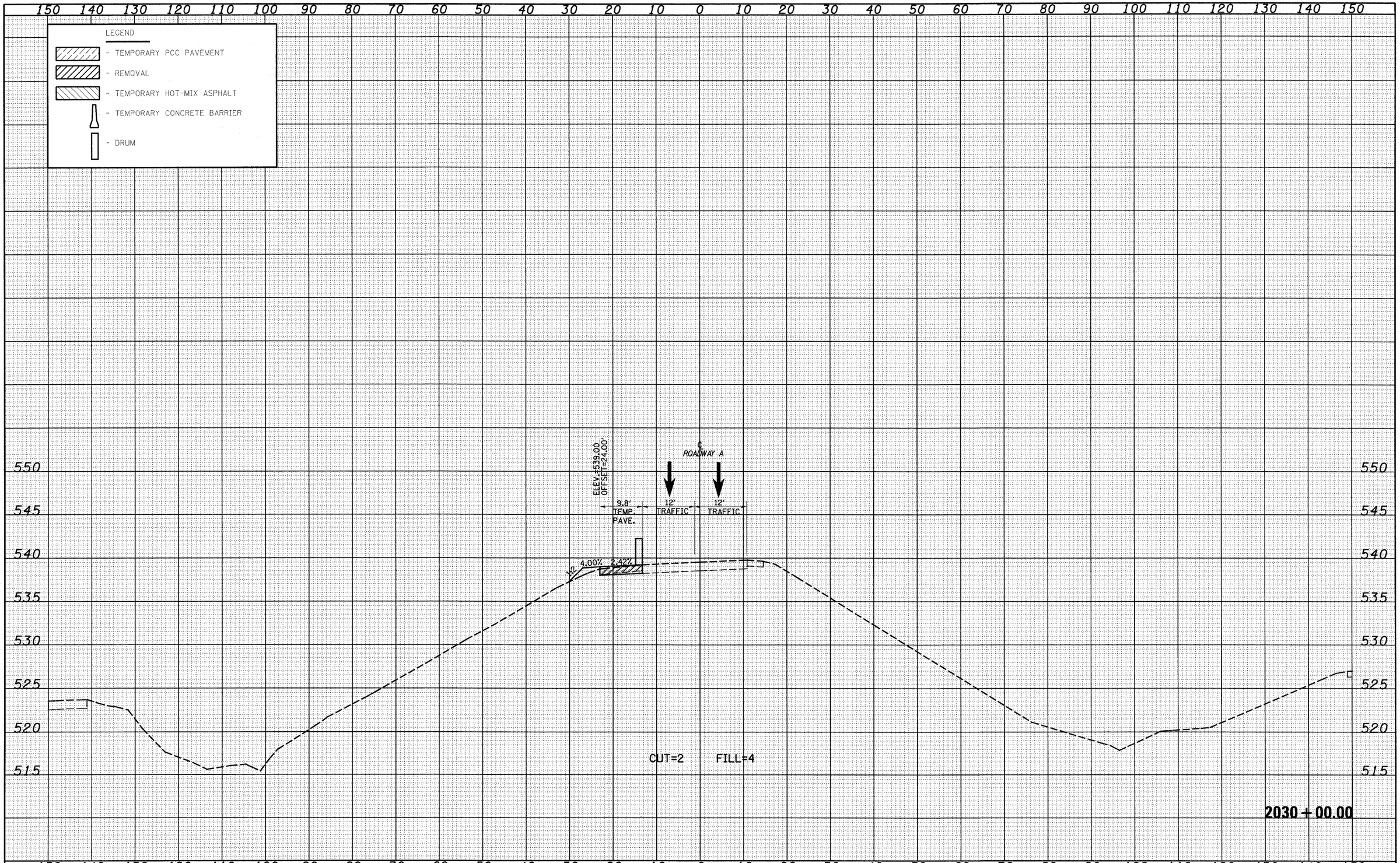

FINAL SURVEY		BY	DATE
NOTE BOOK	SURVEYED		
	PLOTTED		
	TEMPLATE		
	AREAS		
NO.	AREAS CHECKED		

ORIGINAL SURVEY		BY	DATE
NOTE BOOK	SURVEYED		
	PLOTTED		
	TEMPLATE		
	AREAS		
NO.	AREAS CHECKED		

FILE NAME = S:\Projects\R03-0007\2.57-70\dgn\S Trnl\vcsh_IDR5RDWAY-FS1.dgn	USER NAME = linda	DESIGNED - JWS	REVISED -
		DRAWN - LEC	REVISED -
	PLOT SCALE = 20.0000 ' / IN.	CHECKED - BRM	REVISED -
	PLOT DATE = 2/10/2010	DATE - 2-22-08	REVISED -

STATE OF ILLINOIS
DEPARTMENT OF TRANSPORTATION

MAINTENANCE OF TRAFFIC SOUTH TRI LEVEL – ROADWAY A (PRE-STAGE 1)

SCALE: 1"=10' | SHEET NO. 13 OF 72 SHEETS | STA. 2030+00.00 TO STA. 2030+00.00

F.A.I. RTE.	SECTION	COUNTY	TOTAL SHEETS	SHEET NO.
57/70	(25-3)R	EFFINGHAM	1416	1030
		CONTRACT NO. 74296		
FED. ROAD DIST. NO.	ILLINOIS	FED. AID PROJECT		

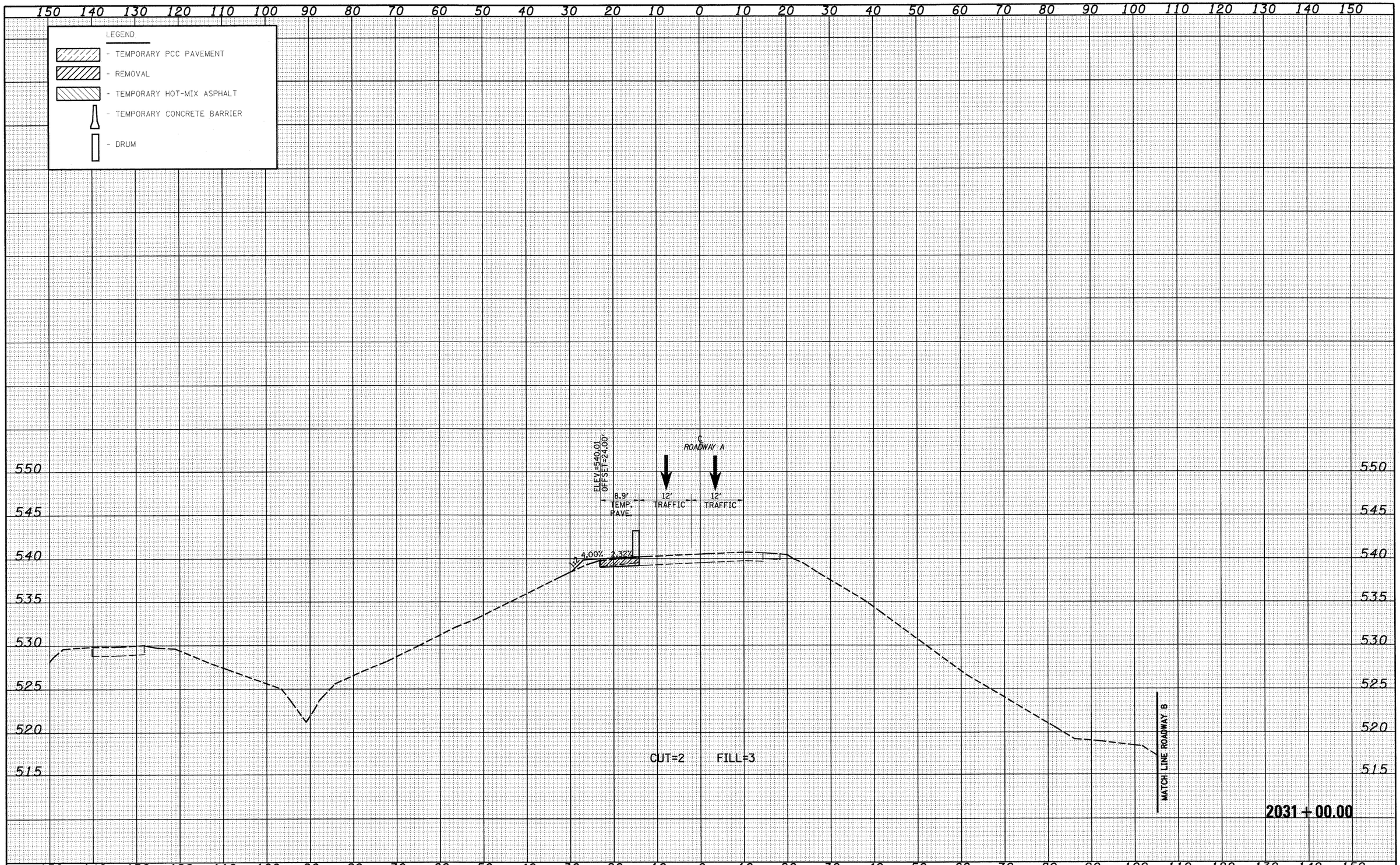

FINAL SURVEY		BY	DATE
NOTE BOOK	SURVEYED		
NO.	PLOTTED		
	TEMPLATE		
	AREAS		
	AREAS CHECKED		

ORIGINAL SURVEY		BY	DATE
NOTE BOOK	SURVEYED		
NO.	PLOTTED		
	TEMPLATE		
	AREAS		
	AREAS CHECKED		

FILE NAME = S:\Projects\M03-00072.57-70\dgn\S Trib\xsdb.1705FORMST-PSL.dgn	USER NAME = linda	DESIGNED - JWS	REVISED -
		DRAWN - LEC	REVISED -
	PLOT SCALE = 20.0000 ' / IN.	CHECKED - BRM	REVISED -
	PLOT DATE = 2/10/2010	DATE - 2-22-08	REVISED -

STATE OF ILLINOIS
DEPARTMENT OF TRANSPORTATION

MAINTENANCE OF TRAFFIC SOUTH TRI LEVEL – ROADWAY A (PRE-STAGE 1)

SCALE: 1"=10' | SHEET NO. 14 OF 72 SHEETS | STA. 2031+00.00 TO STA. 2031+00.00

F.A.I. RTE.	SECTION	COUNTY	TOTAL SHEETS	SHEET NO.
57/70	(25-3)R	EFFINGHAM	1416	1031
		CONTRACT NO. 74296		
FED. ROAD DIST. NO.	ILLINOIS	FED. AID PROJECT		

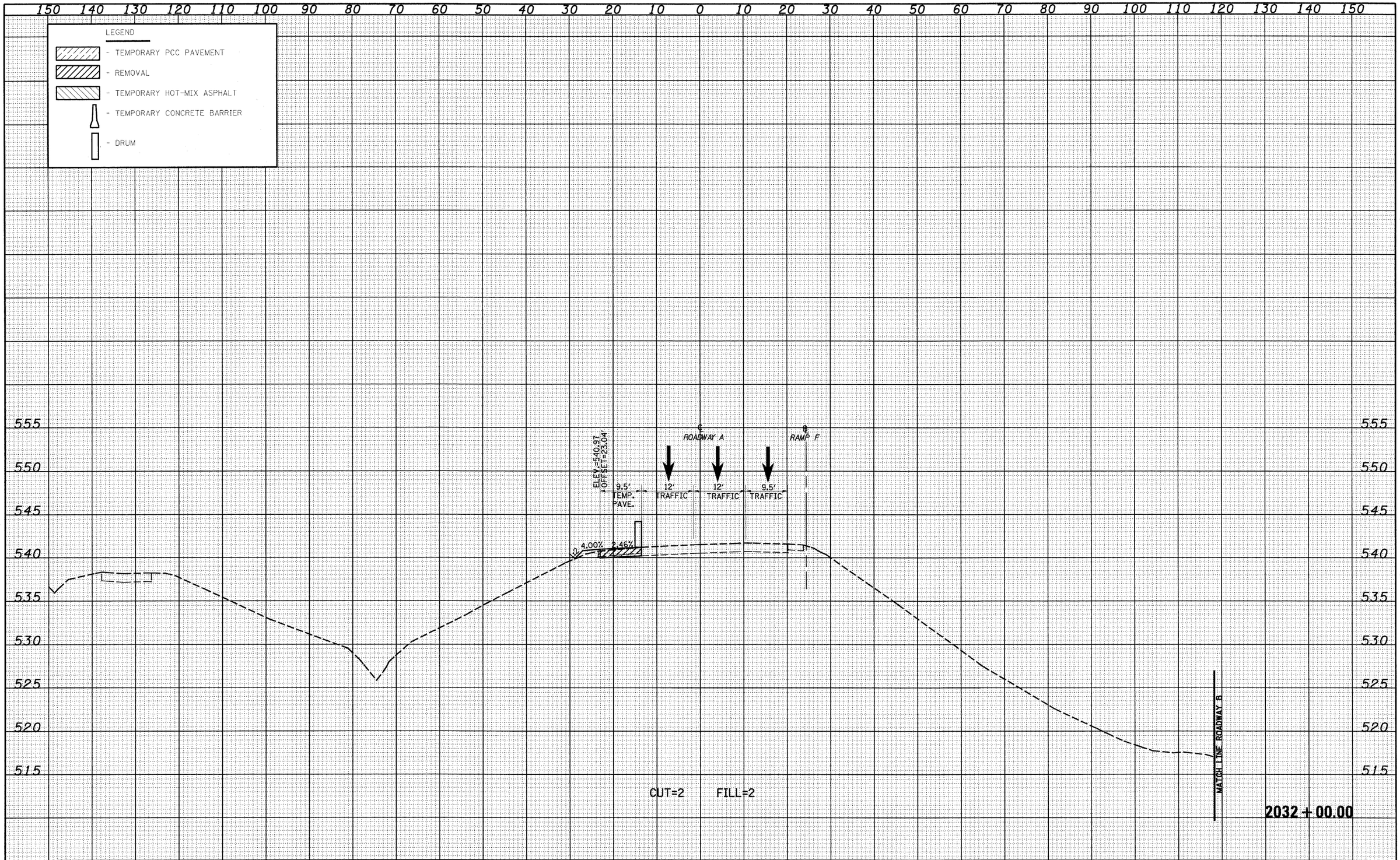

FINAL SURVEY		BY	DATE
NOTE BOOK	SURVEYED		
	PLOTTED		
	TEMPLATE		
	AREAS		
NO.	AREAS CHECKED		

ORIGINAL SURVEY		BY	DATE
NOTE BOOK	SURVEYED		
	PLOTTED		
	TEMPLATE		
	AREAS		
NO.	AREAS CHECKED		

FILE NAME = S:\Projects\MED\00072.57-70\dgn\S Tri.L\cosh.TRSDOAMOT-FSL.dgn

USER NAME = linda

PLOT SCALE = 20.0000 ' / IN.

PLOT DATE = 2/10/2010

DESIGNED - JWS	REVISED -		
DRAWN - LEC	REVISED -		
CHECKED - BRM	REVISED -		
DATE - 2-22-08	REVISED -		

STATE OF ILLINOIS
DEPARTMENT OF TRANSPORTATION

MAINTENANCE OF TRAFFIC SOUTH TRI LEVEL –
ROADWAY A (PRE-STAGE 1)

SCALE: 1"=10' | SHEET NO. 15 OF 72 SHEETS | STA. 2032+00.00 TO STA. 2032+00.00

F.A.I. RTE.	SECTION	COUNTY	TOTAL SHEETS	SHEET NO.
57/70	(25-3)R	EFFINGHAM	1416	1032

CONTRACT NO. 74296

FED. ROAD DIST. NO. | ILLINOIS | FED. AID PROJECT

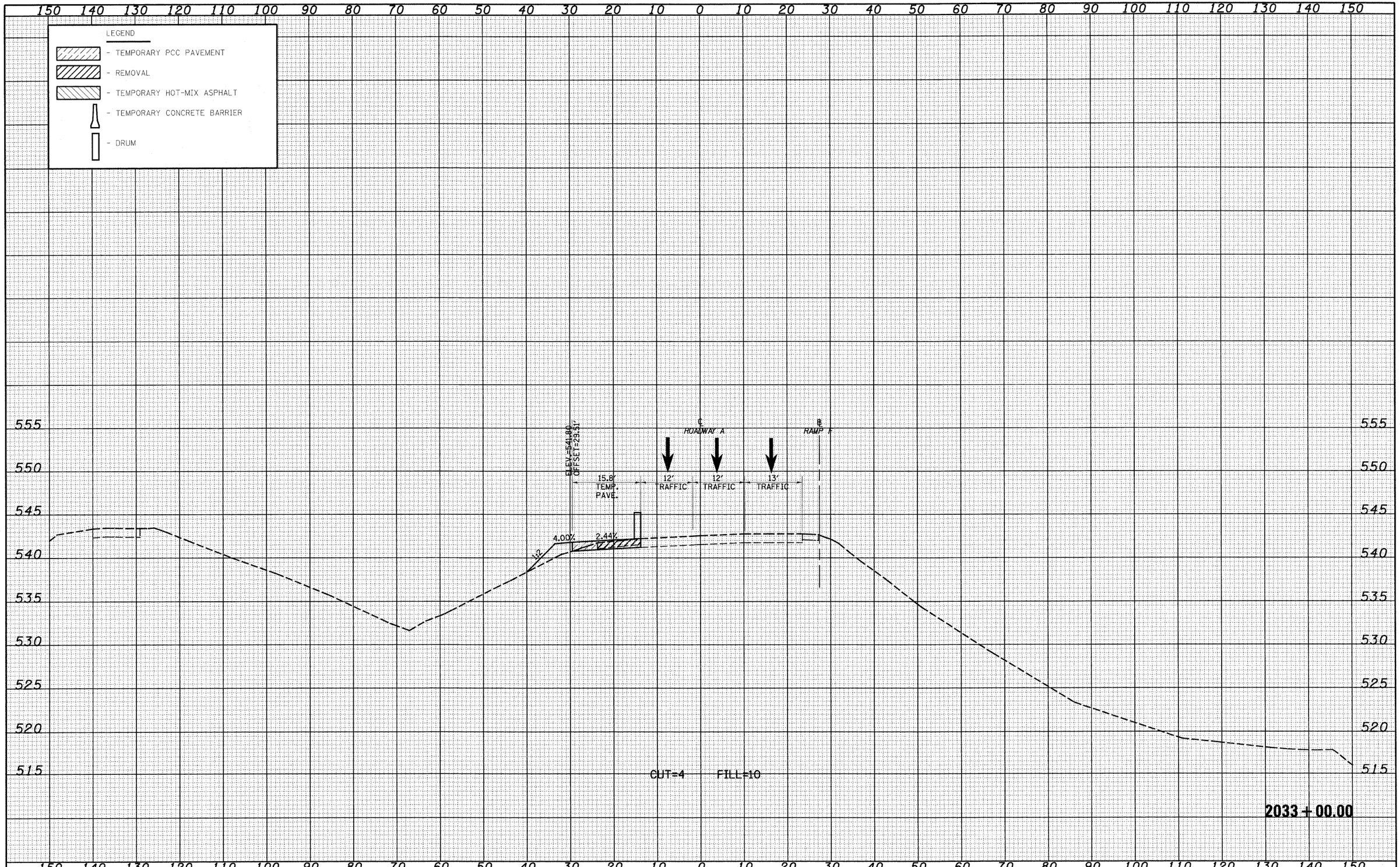

FINAL SURVEY		BY	DATE
NOTE BOOK	SURVEYED		
NO.	PLOTTED		
	TEMPLATE		
	AREAS		
	AREAS CHECKED		

ORIGINAL SURVEY		BY	DATE
NOTE BOOK	SURVEYED		
NO.	PLOTTED		
	TEMPLATE		
	AREAS		
	AREAS CHECKED		

FILE NAME = S:\Projects\4B3-0MT2.57-70\dgn\S Trl.L\mnh_TRSFDRMT-PSL.dgn	USER NAME = linda	DESIGNED - JWS	REVISED -
		DRAWN - LEC	REVISED -
	PLOT SCALE = 20.0000 ' / IN.	CHECKED - BRM	REVISED -
	PLOT DATE = 2/10/2010	DATE - 2-22-08	REVISED -

STATE OF ILLINOIS
DEPARTMENT OF TRANSPORTATION

MAINTENANCE OF TRAFFIC SOUTH TRI LEVEL – ROADWAY A (PRE-STAGE 1)

SCALE: 1"=10' | SHEET NO. 16 OF 72 SHEETS | STA. 2033+00.00 TO STA. 2033+00.00

F.A.I. RTE.	SECTION	COUNTY	TOTAL SHEETS	SHEET NO.
57/70	(25-3)R	EFFINGHAM	1416	1033
		CONTRACT NO. 74296		

FED. ROAD DIST. NO. | ILLINOIS | FED. AID PROJECT

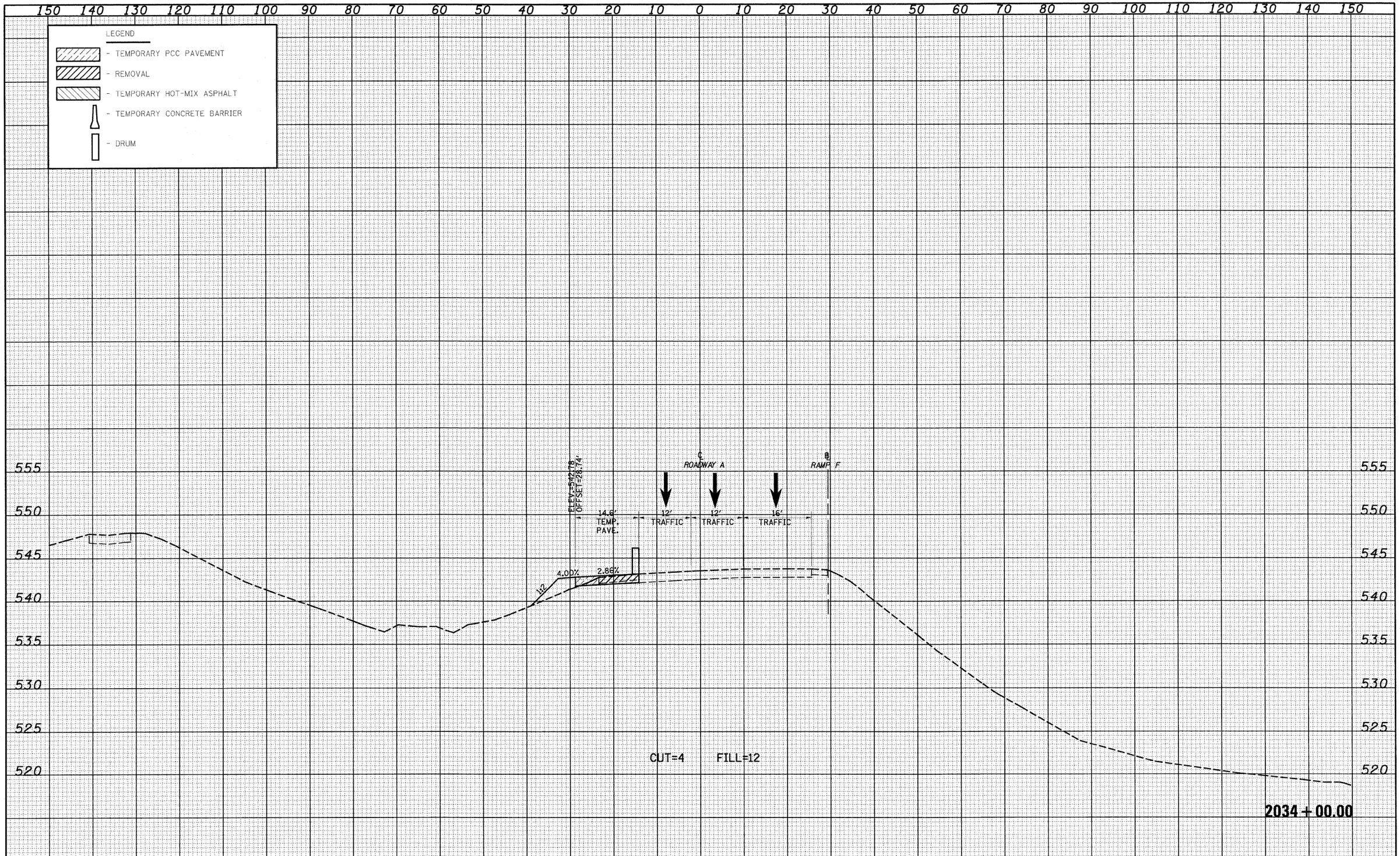

FINAL SURVEY		BY	DATE
NOTE BOOK	SURVEYED		
	PLOTTED		
	TEMP-ATE		
	AREAS		
NO.	AREAS CHECKED		

ORIGINAL SURVEY		BY	DATE
NOTE BOOK	SURVEYED		
	PLOTTED		
	TEMPLATE		
	AREAS		
NO.	AREAS CHECKED		

FILE NAME = S:\Projects\M20-00072-57-70\dgn\S Tri Lv\esah_17856RUMSF-PS1.dgn	USER NAME = linda	DESIGNED - JWS	REVISED -
		DRAWN - LEC	REVISED -
	PLOT SCALE = 20.0000 ' / IN.	CHECKED - BRM	REVISED -
	PLOT DATE = 2/10/2010	DATE - 2-22-08	REVISED -

STATE OF ILLINOIS
DEPARTMENT OF TRANSPORTATION

MAINTENANCE OF TRAFFIC SOUTH TRI LEVEL –
ROADWAY A (PRE-STAGE 1)

SCALE: 1"=10' | SHEET NO. 17 OF 72 SHEETS | STA. 2034+00.00 TO STA. 2034+00.00

F.A.I. RTE.	SECTION	COUNTY	TOTAL SHEETS	SHEET NO.
57/70	(25-3)R	EFFINGHAM	1416	1034
		CONTRACT NO. 74296		

FED. ROAD DIST. NO. | ILLINOIS | FED. AID PROJECT

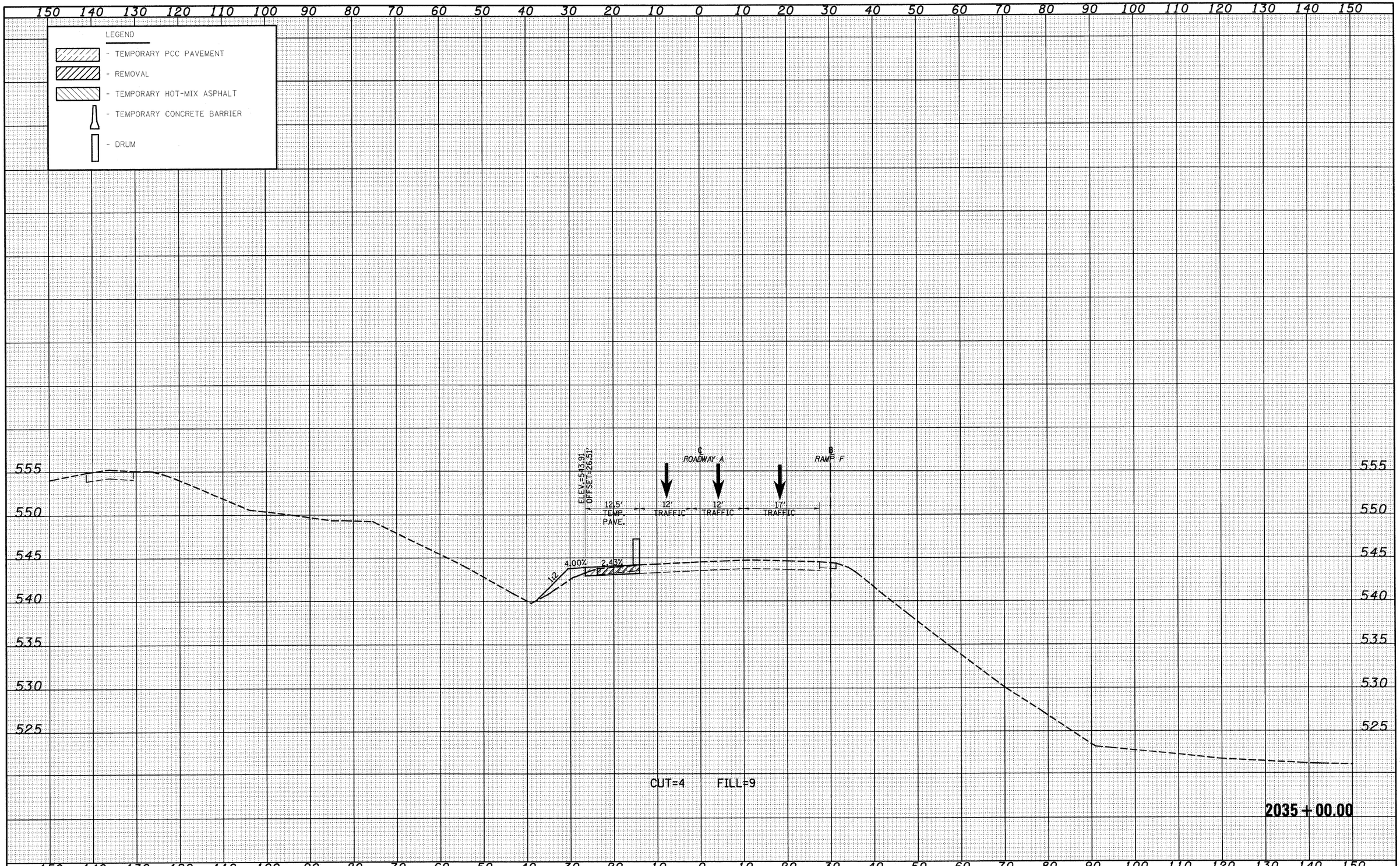

FINAL SURVEY		BY	DATE
NOTE BOOK NO.	SURVEYED		
	PLOTTED		
	TEMPLATE		
	AREAS		
	AREAS CHECKED		

ORIGINAL SURVEY		BY	DATE
NOTE BOOK NO.	SURVEYED		
	PLOTTED		
	TEMPLATE		
	AREAS		
	AREAS CHECKED		

FILE NAME = S:\Projects\08D-00072.57-70\dgn\S Tr.Lv\cosh_LTRSRGMOT-FSL.dgn	USER NAME = linda	DESIGNED - JWS	REVISED -
		DRAWN - LEC	REVISED -
	PLOT SCALE = 20.0000 ' / IN.	CHECKED - BRM	REVISED -
	PLOT DATE = 2/11/2010	DATE - 2-22-08	REVISED -

STATE OF ILLINOIS
DEPARTMENT OF TRANSPORTATION

MAINTENANCE OF TRAFFIC SOUTH TRI LEVEL – ROADWAY A (PRE-STAGE 1)

SCALE: 1"=10' | SHEET NO. 18 OF 72 SHEETS | STA. 2035+00.00 TO STA. 2035+00.00

F.A.I. RTE.	SECTION	COUNTY	TOTAL SHEETS	SHEET NO.
57/70	(25-3)R	EFFINGHAM	1416	1035
		CONTRACT NO. 74296		
FED. ROAD DIST. NO.	ILLINOIS	FED. AID PROJECT		

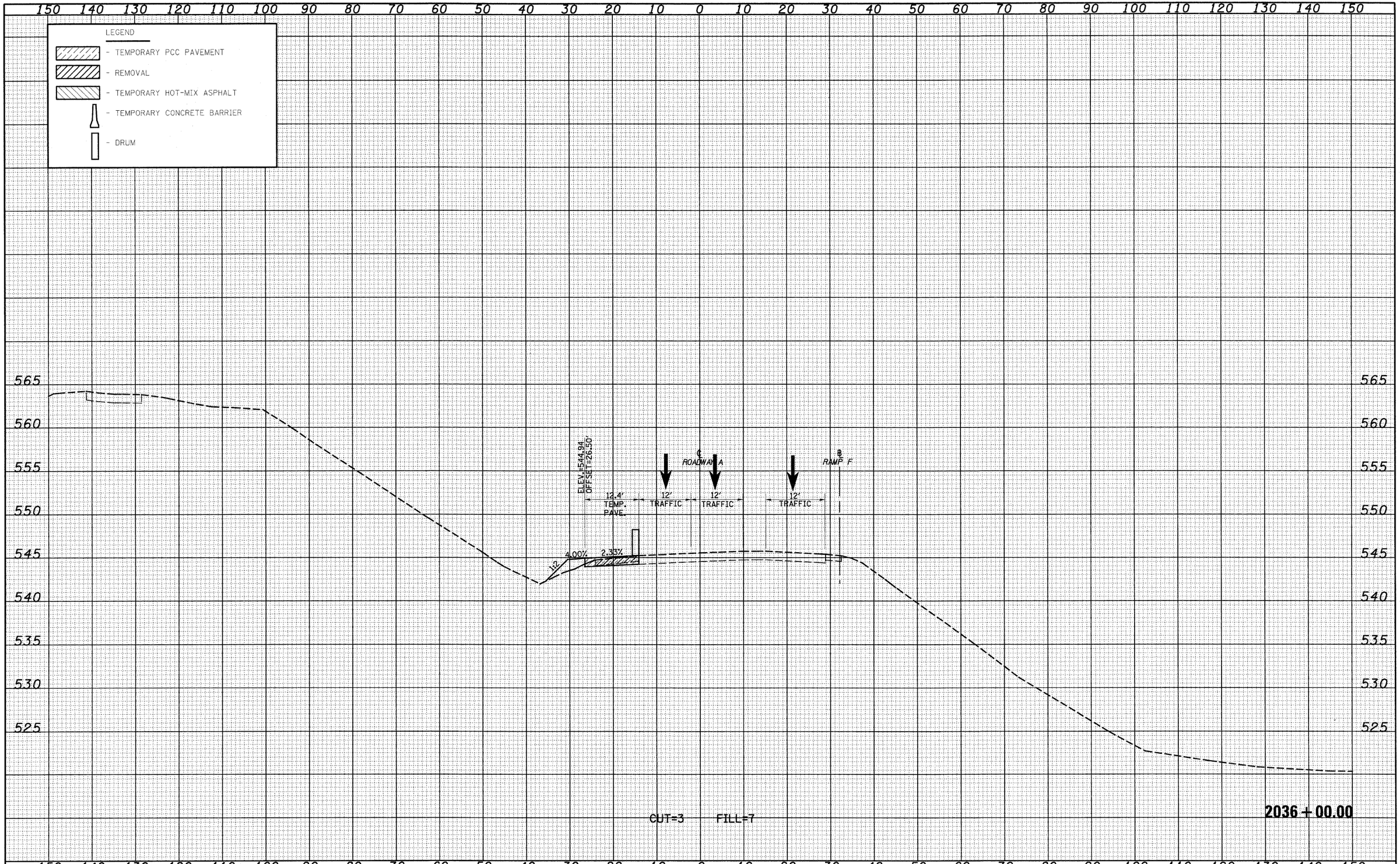

FINAL SURVEY		BY	DATE
NOTE BOOK	SURVEYED		
	PLOTTED		
	TEMPLATE		
	AREAS		
NO.	AREAS CHECKED		

ORIGINAL SURVEY		BY	DATE
NOTE BOOK	SURVEYED		
	PLOTTED		
	TEMPLATE		
	AREAS		
NO.	AREAS CHECKED		

FILE NAME = S:\Projects\MED-00072.57-70\dgn\S Tri Lv\ensh_LTR30GMOT-PSL.dgn	USER NAME = linda	DESIGNED - JWS	REVISED -
		DRAWN - LEC	REVISED -
	PLOT SCALE = 20.0000 ' / IN.	CHECKED - BRM	REVISED -
	PLOT DATE = 2/10/2010	DATE - 2-22-08	REVISED -

STATE OF ILLINOIS
DEPARTMENT OF TRANSPORTATION

MAINTENANCE OF TRAFFIC SOUTH TRI LEVEL – ROADWAY A (PRE-STAGE 1)

SCALE: 1"=10' | SHEET NO. 19 OF 72 SHEETS | STA. 2036+00.00 TO STA. 2036+00.00

F.A.I. RTE.	SECTION	COUNTY	TOTAL SHEETS	SHEET NO.
57/70	(25-3)R	EFFINGHAM	1416	1036
		CONTRACT NO. 74296		

FED. ROAD DIST. NO. | ILLINOIS | FED. AID PROJECT

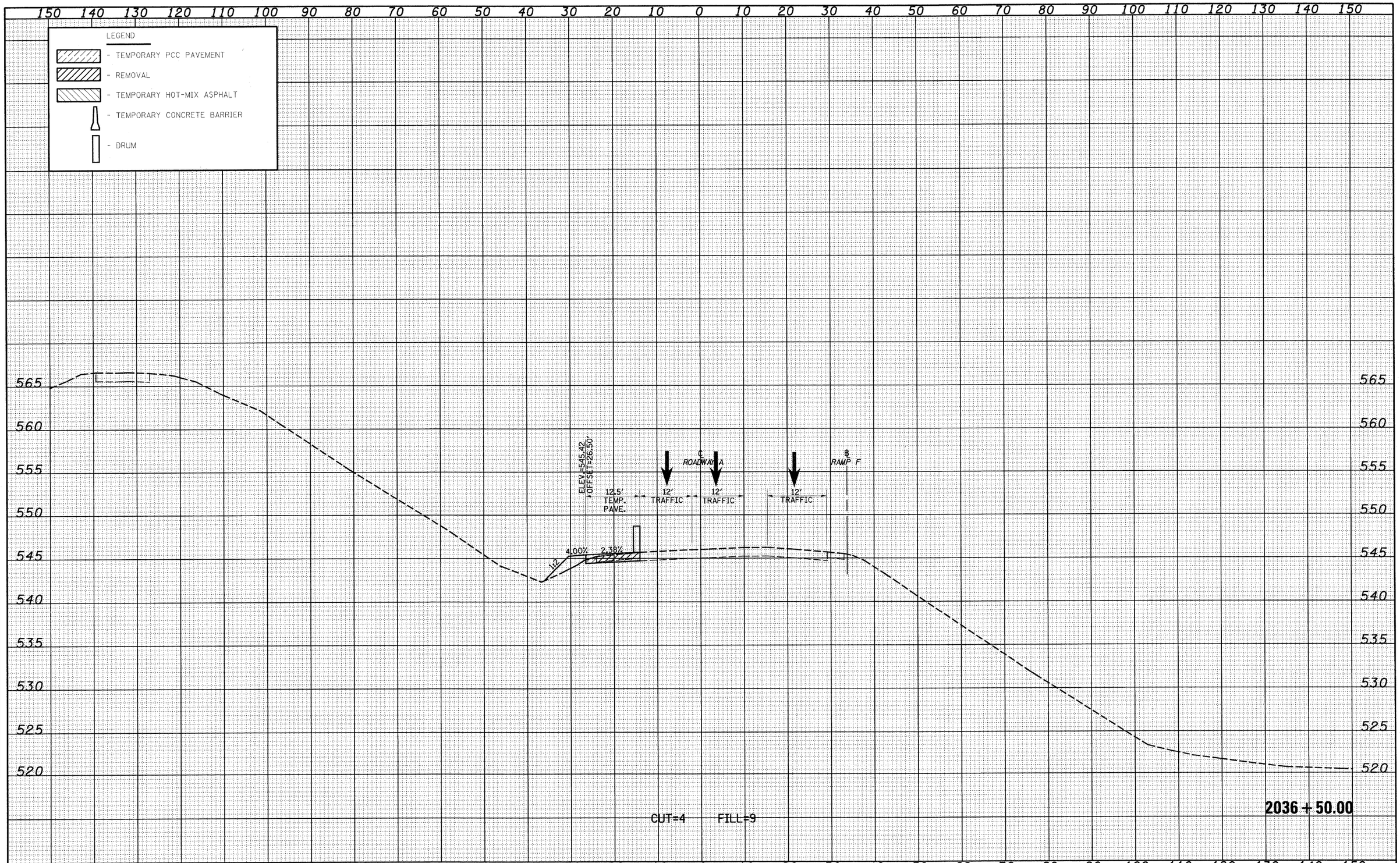

FINAL SURVEY		BY	DATE
NOTE BOOK	SURVEYED		
	PLOTTED		
	TEMPLATE		
	AREAS		
NO.	AREAS CHECKED		

ORIGINAL SURVEY		BY	DATE
NOTE BOOK	SURVEYED		
	PLOTTED		
	TEMPLATE		
	AREAS		
NO.	AREAS CHECKED		

FILE NAME = S:\Projects\KEB-08072-57-70\dgn\S TriLvl\msh_17050MGT-PSL.dgn	USER NAME = linda	DESIGNED - JWS	REVISED -
		DRAWN - LEC	REVISED -
	PLOT SCALE = 20.0000 ' / IN.	CHECKED - BRM	REVISED -
	PLOT DATE = 2/10/2010	DATE - 2-22-08	REVISED -

STATE OF ILLINOIS
DEPARTMENT OF TRANSPORTATION

MAINTENANCE OF TRAFFIC SOUTH TRI LEVEL – ROADWAY A (PRE-STAGE 1)

SCALE: 1"=10' | SHEET NO. 20 OF 72 SHEETS | STA. 2036+50.00 TO STA. 2036+50.00

F.A.I. RTE.	SECTION	COUNTY	TOTAL SHEETS	SHEET NO.
57/70	(25-3)R	EFFINGHAM	1165	1037
		CONTRACT NO. 74296		
FED. ROAD DIST. NO.	ILLINOIS	FED. AID PROJECT		

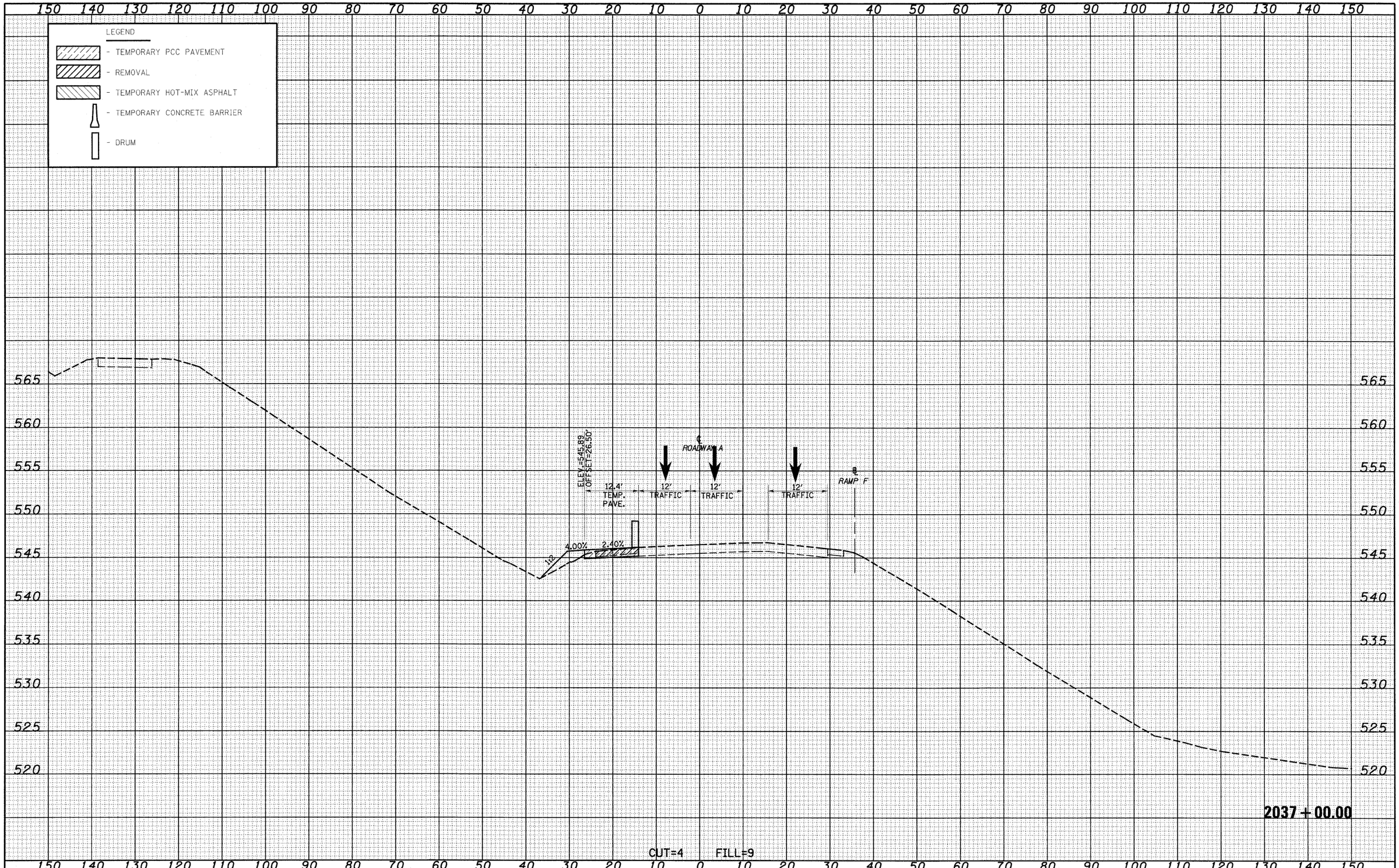

FINAL SURVEY	NOTE BOOK NO.	SURVEYED	PLOTTED	TEMPLATE	AREAS	AREAS CHECKED	BY	DATE

ORIGINAL SURVEY	NOTE BOOK NO.	SURVEYED	PLOTTED	TEMPLATE	AREAS	AREAS CHECKED	BY	DATE

FILE NAME = S:\Projects\403-00072_57-70\dgn\S Tri\Vuash_17850200KF-PSL.dgn	USER NAME = linda	DESIGNED - JWS	REVISED -
		DRAWN - LEC	REVISED -
	PLOT SCALE = 20.0000 ' / IN.	CHECKED - BRM	REVISED -
	PLOT DATE = 2/10/2010	DATE - 2-22-08	REVISED -

STATE OF ILLINOIS
DEPARTMENT OF TRANSPORTATION

MAINTENANCE OF TRAFFIC SOUTH TRI LEVEL – ROADWAY A (PRE-STAGE 1)

SCALE: 1"=10' | SHEET NO. 21 OF 72 SHEETS | STA. 2037+00.00 TO STA. 2037+00.00

F.A.I. RTE.	SECTION	COUNTY	TOTAL SHEETS	SHEET NO.
57/70	(25-3)R	EFFINGHAM	1416	1038

CONTRACT NO. 74296

FED. ROAD DIST. NO. | ILLINOIS | FED. AID PROJECT

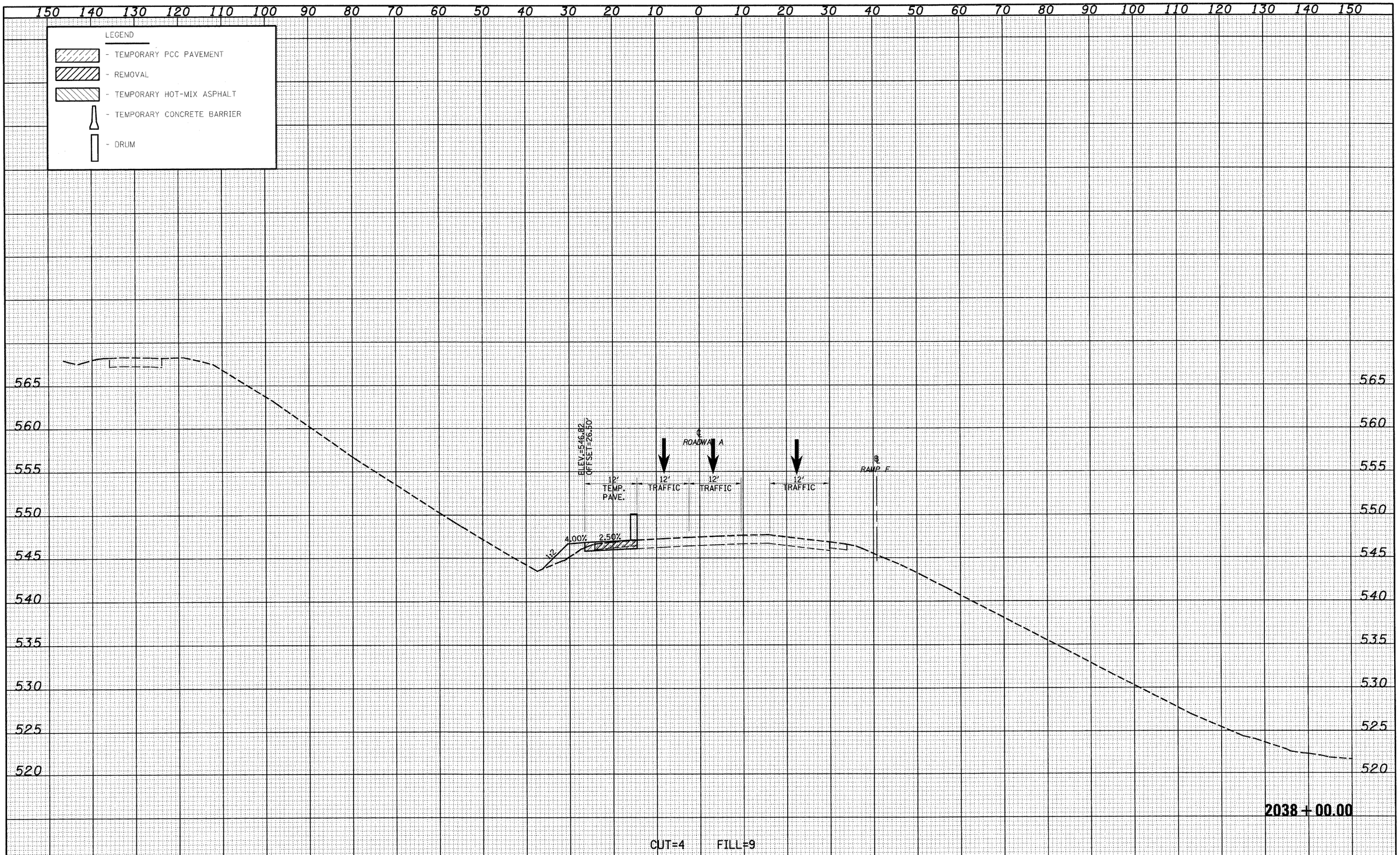

FINAL SURVEY	NOTE BOOK NO.	SURVEYED	PLOTTED	TEMPLATE	AREAS	AREAS CHECKED	BY	DATE

ORIGINAL SURVEY	NOTE BOOK NO.	SURVEYED	PLOTTED	TEMPLATE	AREAS	AREAS CHECKED	BY	DATE

FILE NAME = S:\Projects\483-00072_57-70\dgn\S Tri\vesh_I7RSEQMNT-PSL.dgn	USER NAME = linda	DESIGNED - JWS	REVISED -
		DRAWN - LEC	REVISED -
	PLOT SCALE = 20.0000 ' / IN.	CHECKED - BRM	REVISED -
	PLOT DATE = 2/10/2010	DATE - 2-22-08	REVISED -

STATE OF ILLINOIS
DEPARTMENT OF TRANSPORTATION

MAINTENANCE OF TRAFFIC SOUTH TRI LEVEL – ROADWAY A (PRE-STAGE 1)

SCALE: 1"=10' | SHEET NO. 22 OF 72 SHEETS | STA. 2038+00.00 TO STA. 2038+00.00

F.A.I. RTE.	SECTION	COUNTY	TOTAL SHEETS	SHEET NO.
57/70	(25-3)R	EFFINGHAM	1416	1039

CONTRACT NO. 74296

FED. ROAD DIST. NO. | ILLINOIS | FED. AID PROJECT

FINAL SURVEY		BY	DATE
NOTE BOOK	SURVEYED		
	PLOTTED		
	TEMPLATE		
	AREAS		
NO.	AREAS CHECKED		

ORIGINAL SURVEY		BY	DATE
NOTE BOOK	SURVEYED		
	PLOTTED		
	TEMPLATE		
	AREAS		
NO.	AREAS CHECKED		

FILE NAME = S:\Projects\MOD-00072.57-TR\dgn\S TriLvl\cesk.DTRSDRAWOF FSL.dgn	USER NAME = linda	DESIGNED - JWS	REVISED -
		DRAWN - LEC	REVISED -
	PLOT SCALE = 20.0000 ' / IN.	CHECKED - BRM	REVISED -
	PLOT DATE = 2/10/2010	DATE - 2-22-08	REVISED -

STATE OF ILLINOIS
DEPARTMENT OF TRANSPORTATION

MAINTENANCE OF TRAFFIC SOUTH TRI LEVEL – ROADWAY A (PRE-STAGE 1)

SCALE: 1"=10' | SHEET NO. 23 OF 72 SHEETS | STA. 2039+00.00 TO STA. 2039+00.00

F.A.I. RTE.	SECTION	COUNTY	TOTAL SHEETS	SHEET NO.
57/70	(25-3)R	EFFINGHAM	1416	1040
		CONTRACT NO. 74296		
FED. ROAD DIST. NO.	ILLINOIS	FED. AID PROJECT		

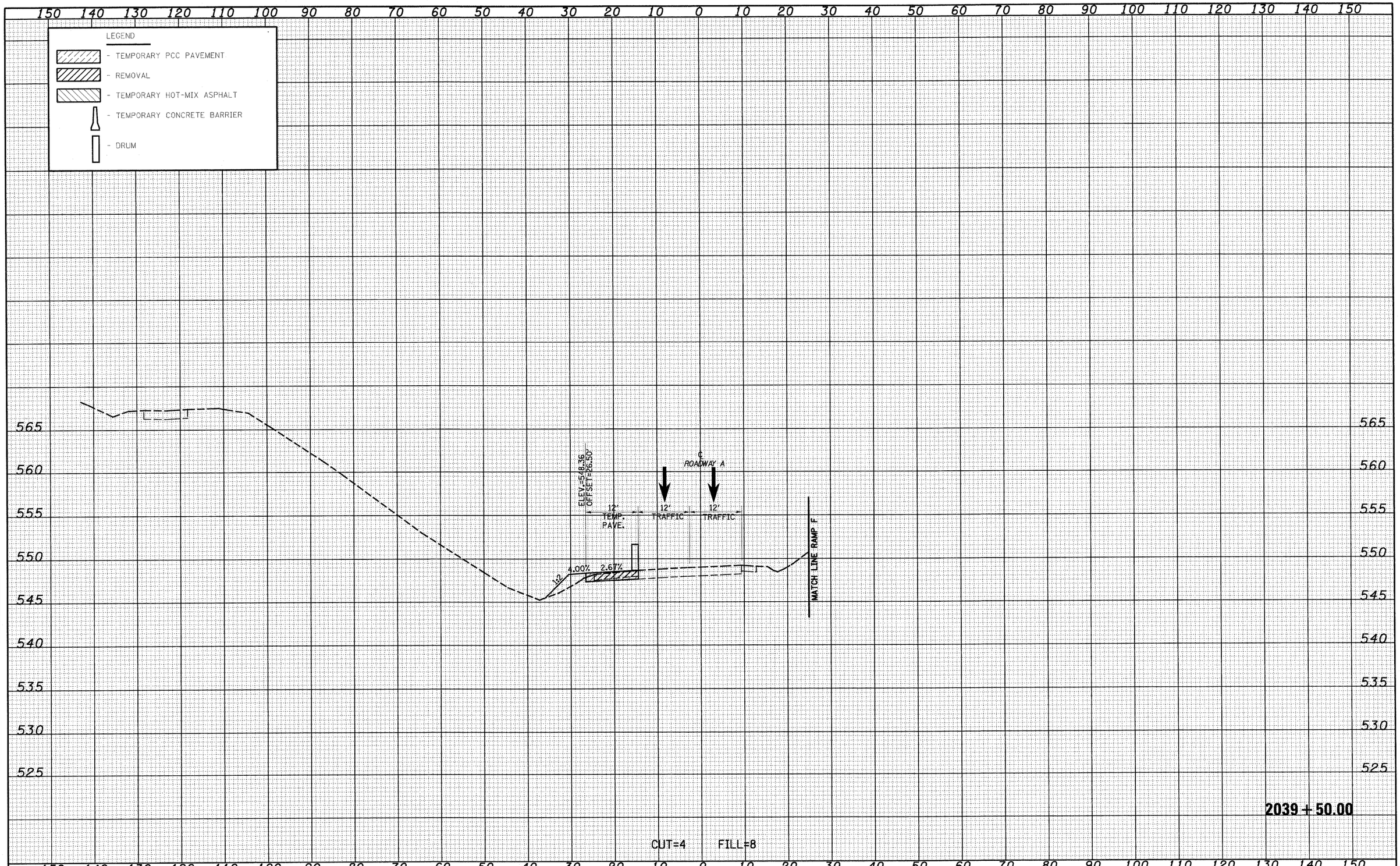

FINAL SURVEY		BY	DATE
NOTE BOOK NO.	SURVEYED		
	PLOTTED		
	TEMPLATE		
	AREAS		
	AREAS CHECKED		

ORIGINAL SURVEY		BY	DATE
NOTE BOOK NO.	SURVEYED		
	PLOTTED		
	TEMPLATE		
	AREAS		
	AREAS CHECKED		

FILE NAME = S:\Projects\M03-R0072.57-70\dgn\S TrnLv\ash_TRAFFICPROF-PSL.dgn	USER NAME = linda	DESIGNED - JWS	REVISED -
		DRAWN - LEC	REVISED -
	PLOT SCALE = 20.0000 ' / IN.	CHECKED - BRM	REVISED -
	PLOT DATE = 2/10/2010	DATE - 2-22-08	REVISED -

STATE OF ILLINOIS
DEPARTMENT OF TRANSPORTATION

MAINTENANCE OF TRAFFIC SOUTH TRI LEVEL – ROADWAY A (PRE-STAGE 1)

SCALE: 1"=10' | SHEET NO. 24 OF 72 SHEETS | STA. 2039+50.00 TO STA. 2039+50.00

F.A.I. RTE.	SECTION	COUNTY	TOTAL SHEETS	SHEET NO.
57/70	(25-3)R	EFFINGHAM	1416	1041

CONTRACT NO. 74296

FED. ROAD DIST. NO. | ILLINOIS | FED. AID PROJECT

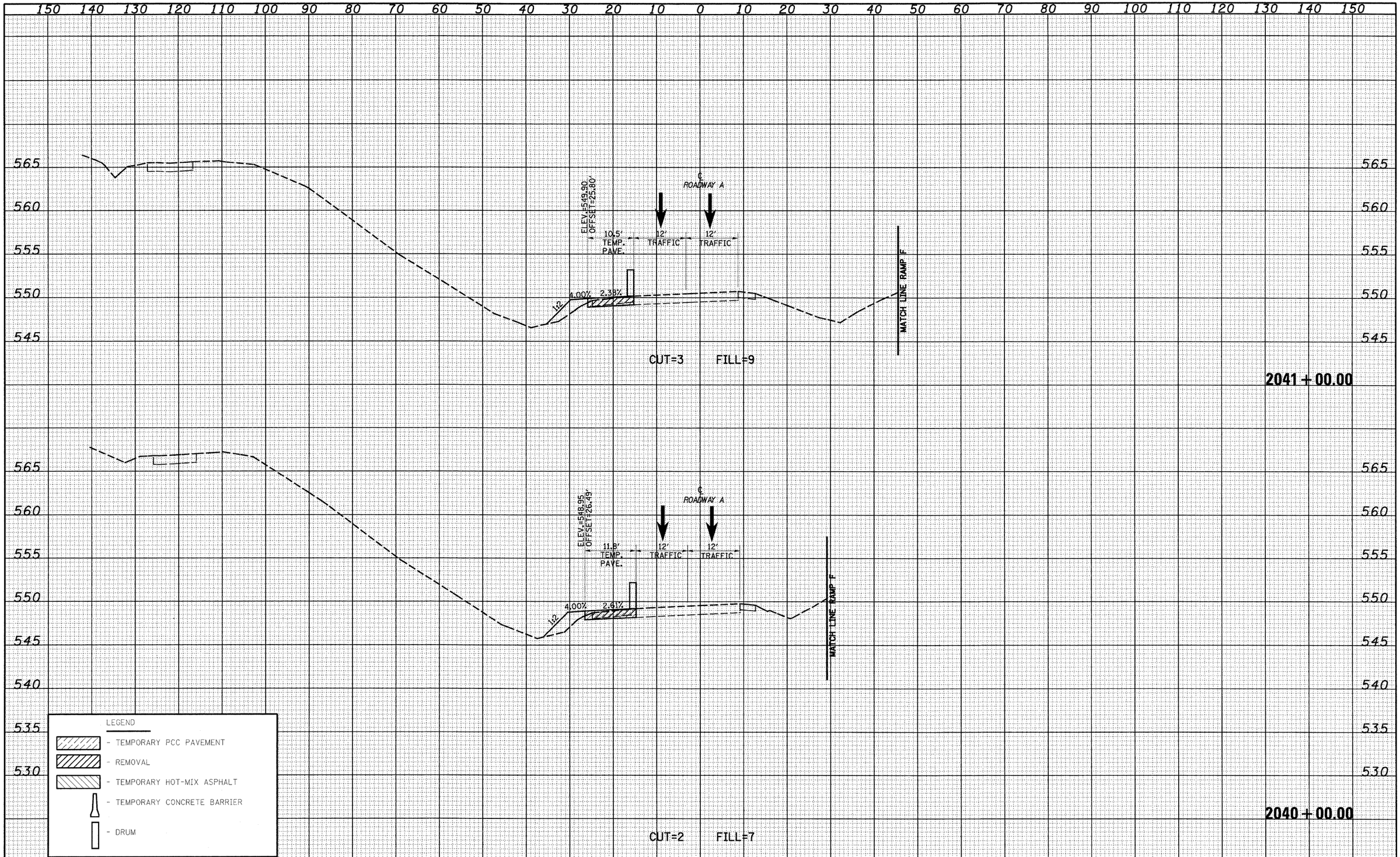

FINAL SURVEY		BY	DATE
NOTE BOOK	SURVEYED		
	PLOTTED		
	TEMPLATE		
	AREAS		
NO.	AREAS CHECKED		

ORIGINAL SURVEY		BY	DATE
NOTE BOOK	SURVEYED		
	PLOTTED		
	TEMPLATE		
	AREAS		
NO.	AREAS CHECKED		

FILE NAME = S:\Projects\MBX-00072.57-IW\dgn\S Tri Lv\msh_TMSROUNOT-PSL.dgn

USER NAME = linda	DESIGNED - JWS	REVISED -	
	DRAWN - LEC	REVISED -	
PLOT SCALE = 20.0000 ' / IN.	CHECKED - BRM	REVISED -	
PLOT DATE = 2/10/2010	DATE - 2-22-08	REVISED -	

STATE OF ILLINOIS
DEPARTMENT OF TRANSPORTATION

MAINTENANCE OF TRAFFIC SOUTH TRI LEVEL – ROADWAY A (PRE-STAGE 1)

SCALE: 1"=10' | SHEET NO. 25 OF 72 SHEETS | STA. 2040+00.00 TO STA. 2041+00.00

F.A.I. RTE.	SECTION	COUNTY	TOTAL SHEETS	SHEET NO.
57/70	(25-3)R	EFFINGHAM	1416	1042
		CONTRACT NO. 74296		

FED. ROAD DIST. NO. | ILLINOIS | FED. AID PROJECT

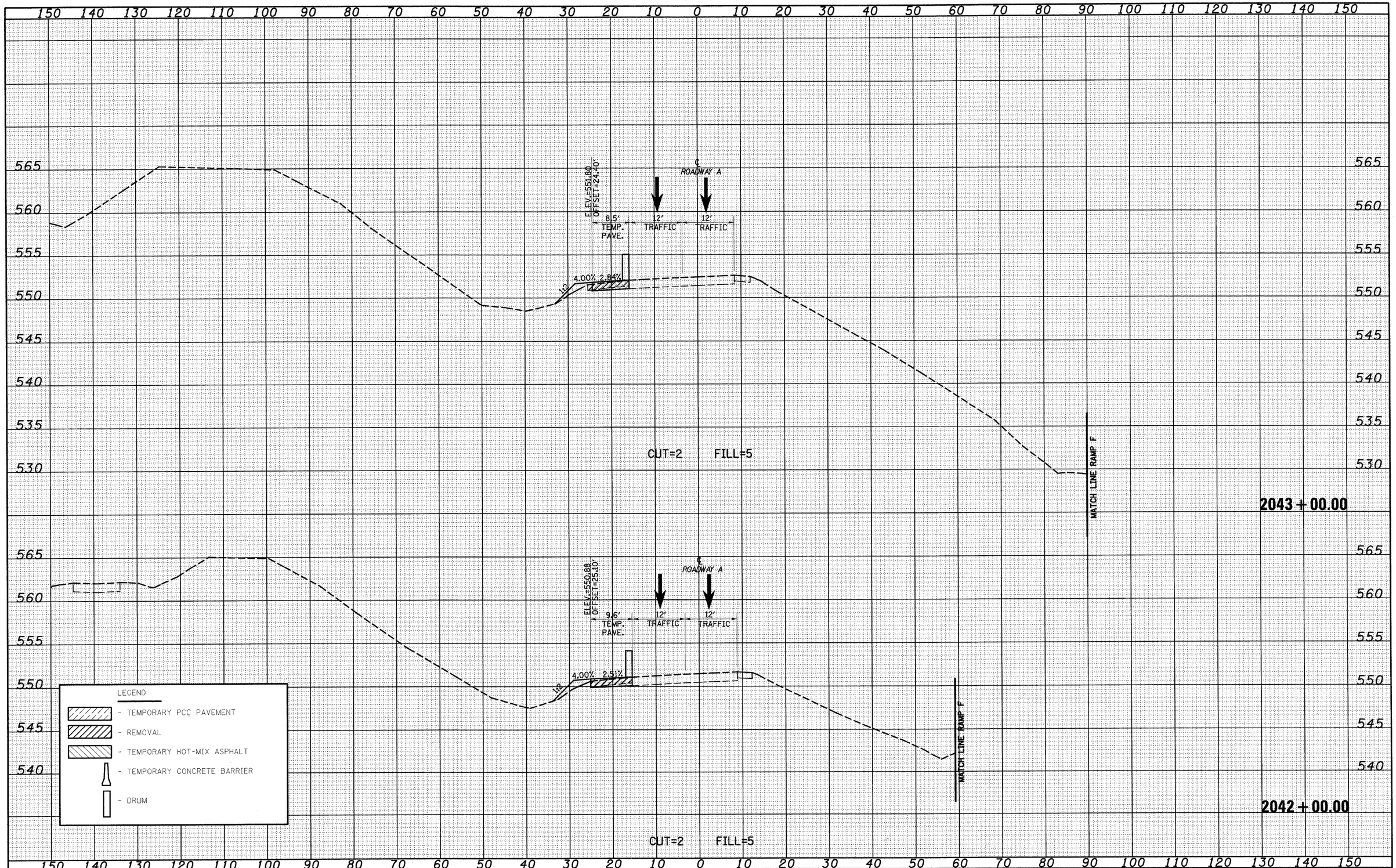

FILE NAME = S:\Projects\483-0002Z-57-TR\dgn\S Tri Lvl\roadway A\TRSOUMRT-PS1.dgn	USER NAME = linda	DESIGNED - JWS	REVISED -
		DRAWN - LEC	REVISED -
	PLOT SCALE = 20.0000 ' / IN.	CHECKED - BRM	REVISED -
	PLOT DATE = 2/10/2010	DATE - 2-22-08	REVISED -

STATE OF ILLINOIS
DEPARTMENT OF TRANSPORTATION

MAINTENANCE OF TRAFFIC SOUTH TRI LEVEL – ROADWAY A (PRE-STAGE 1)

SCALE: 1"=10' | SHEET NO. 26 OF 72 SHEETS | STA. 2042+00.00 TO STA. 2043+00.00

F.A.I. RTE.	SECTION	COUNTY	TOTAL SHEETS	SHEET NO.
57/70	(25-3)R	EFFINGHAM	1416	1043
		CONTRACT NO. 74296		

FED. ROAD DIST. NO. | ILLINOIS | FED. AID PROJECT

FINAL SURVEY		BY	DATE
NOTE BOOK	SURVEYED		
	PLOTTED		
	TEMPLATE		
	AREAS		
NO.	AREAS CHECKED		

ORIGINAL SURVEY		BY	DATE
NOTE BOOK	SURVEYED		
	PLOTTED		
	TEMPLATE		
	AREAS		
NO.	AREAS CHECKED		

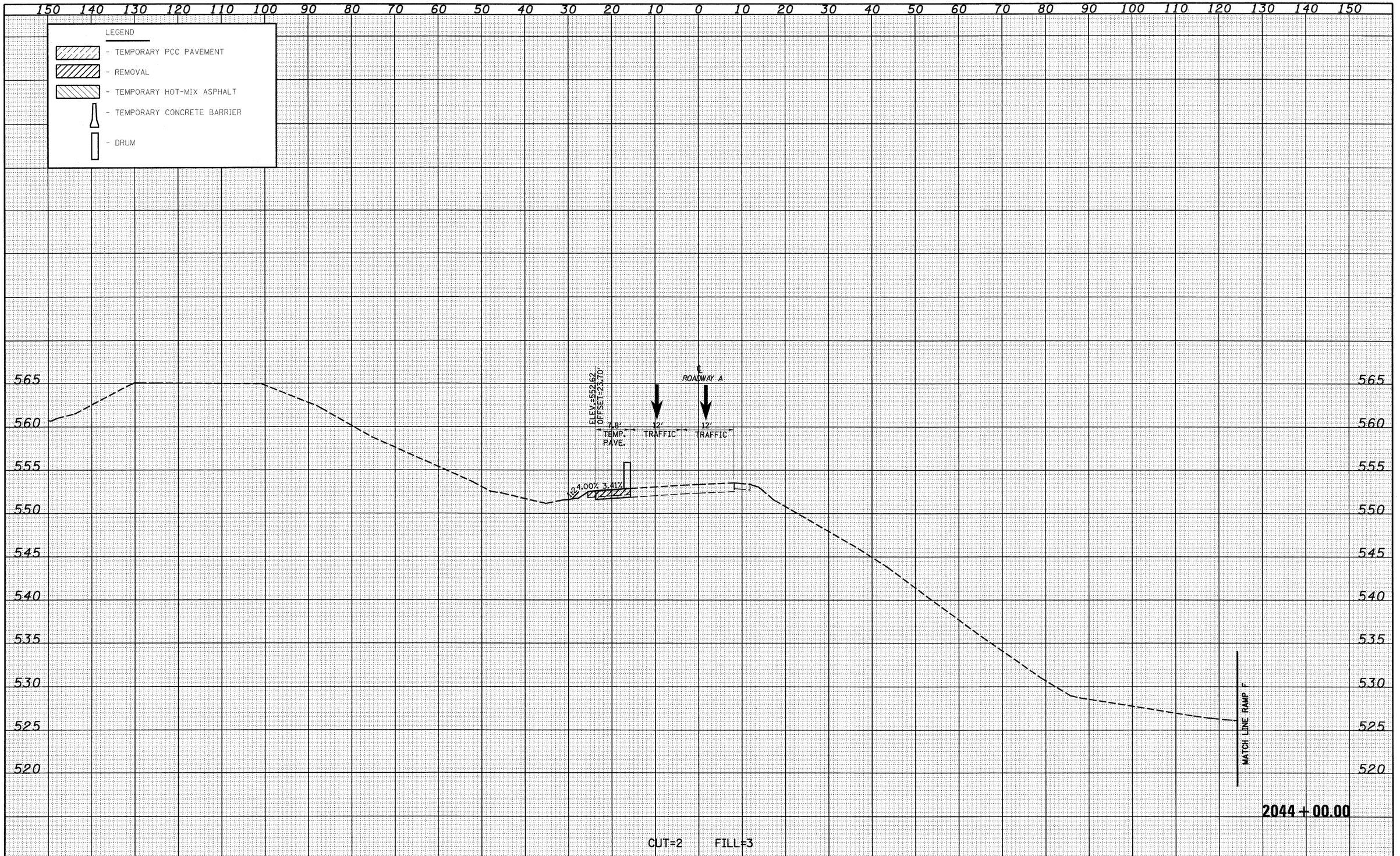

FINAL SURVEY		BY	DATE
NOTE BOOK	SURVEYED		
NO.	PLOTTED		
	TEMPLATE		
	AREAS		
	AREAS CHECKED		

ORIGINAL SURVEY		BY	DATE
NOTE BOOK	SURVEYED		
NO.	PLOTTED		
	TEMPLATE		
	AREAS		
	AREAS CHECKED		

FILE NAME = S:\Projects\403-00072.57-70\dgn\S Tri Lv\xsh_I70STGMOT-FSL.dgn	USER NAME = linda	DESIGNED - JWS	REVISED -
		DRAWN - LEC	REVISED -
	PLOT SCALE = 20.0000 ' / IN.	CHECKED - BRM	REVISED -
	PLOT DATE = 2/10/2010	DATE - 2-22-08	REVISED -

STATE OF ILLINOIS
DEPARTMENT OF TRANSPORTATION

MAINTENANCE OF TRAFFIC SOUTH TRI LEVEL – ROADWAY A (PRE-STAGE 1)

SCALE: 1"=10' | SHEET NO. 27 OF 72 SHEETS | STA. 2044+00.00 TO STA. 2044+00.00

F.A.I. RTE.	SECTION	COUNTY	TOTAL SHEETS	SHEET NO.
57/70	(25-3)R	EFFINGHAM	1416	1044

CONTRACT NO. 74296

FED. ROAD DIST. NO. | ILLINOIS | FED. AID PROJECT

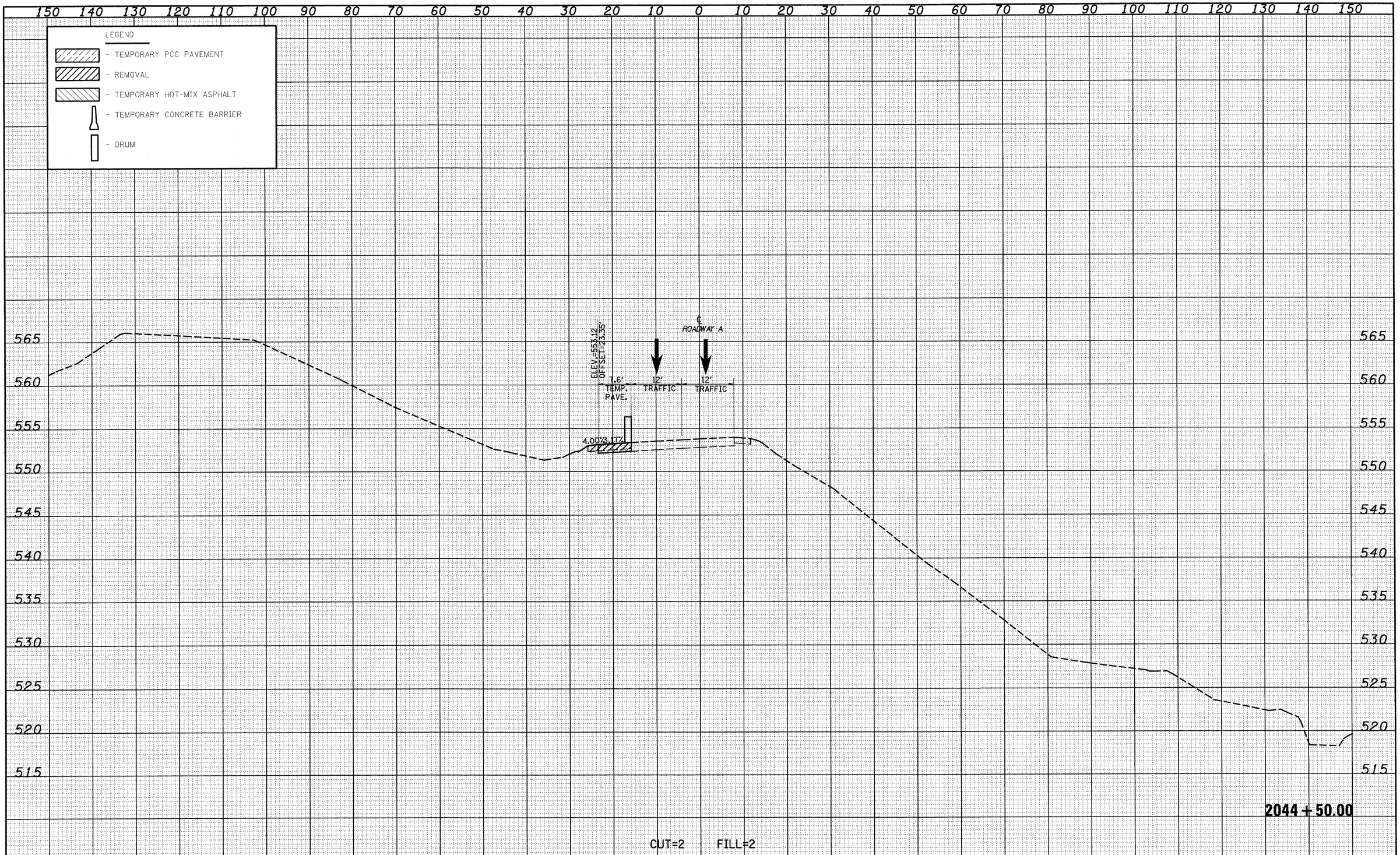

FINAL SURVEY	NOTE BOOK NO.	SURVEYED	PLOTTED	TEMPLATE	AREAS	AREAS CHECKED	BY	DATE

ORIGINAL SURVEY	NOTE BOOK NO.	SURVEYED	PLOTTED	TEMPLATE	AREAS	AREAS CHECKED	BY	DATE

FILE NAME = S:\Projects\ROD-00072_57-70\dgn\S Tri_Lv\xsh_17050ROAD01-PSL.dgn	USER NAME = linda	DESIGNED - JWS	REVISED -
		DRAWN - LEC	REVISED -
	PLOT SCALE = 20.0000 ' / IN.	CHECKED - BRM	REVISED -
	PLOT DATE = 2/10/2010	DATE - 2-22-08	REVISED -

STATE OF ILLINOIS
DEPARTMENT OF TRANSPORTATION

MAINTENANCE OF TRAFFIC SOUTH TRI LEVEL – ROADWAY A (PRE-STAGE 1)

SCALE: 1"=10' | SHEET NO. 28 OF 72 SHEETS | STA. 2044+50.00 TO STA. 2044+50.00

F.A.I. RTE.	SECTION	COUNTY	TOTAL SHEETS	SHEET NO.
57/70	(25-3)R	EFFINGHAM	1416	1045

CONTRACT NO. 74296

FED. ROAD DIST. NO. | ILLINOIS | FED. AID PROJECT

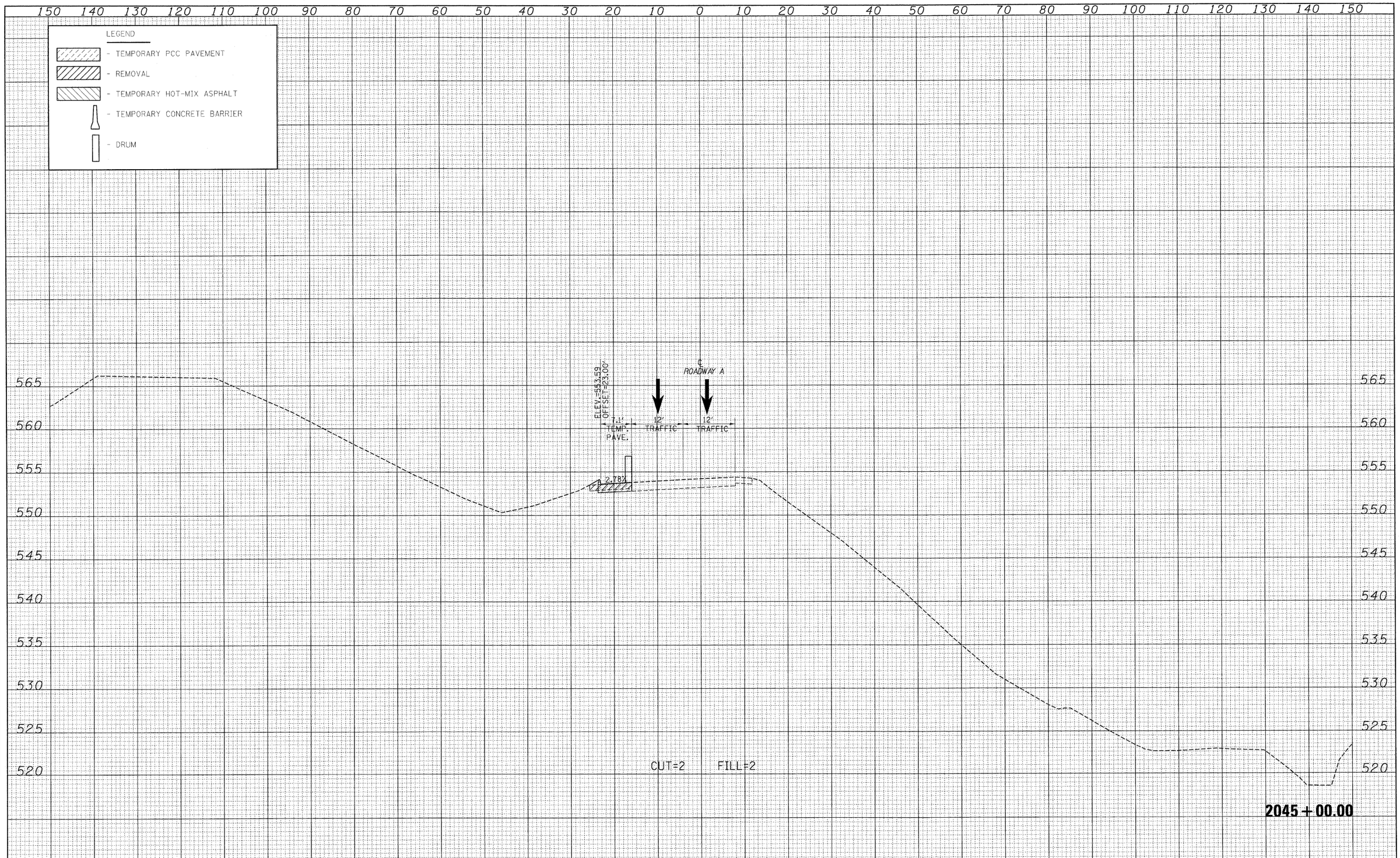

FILE NAME =	USER NAME = linda	DESIGNED - JWS	REVISED -	STATE OF ILLINOIS DEPARTMENT OF TRANSPORTATION	MAINTENANCE OF TRAFFIC SOUTH TRI LEVEL – ROADWAY A (PRE-STAGE 1)	F.A.I. RTE.	SECTION	COUNTY	TOTAL SHEETS	SHEET NO.
		DRAWN - LEC	REVISED -			57/70	(25-3)R	EFFINGHAM	1416	1046
	PLOT SCALE = 10.0000 ' / IN.	CHECKED - BRM	REVISED -					CONTRACT NO. 74296		
	PLOT DATE = 3/19/2010	DATE - 2-22-08	REVISED -		SCALE: 1"=10' SHEET NO. 29 OF 72 SHEETS STA. 2045+00.00 TO STA. 2045+00.00	FED. ROAD DIST. NO.	ILLINOIS	FED. AID PROJECT		

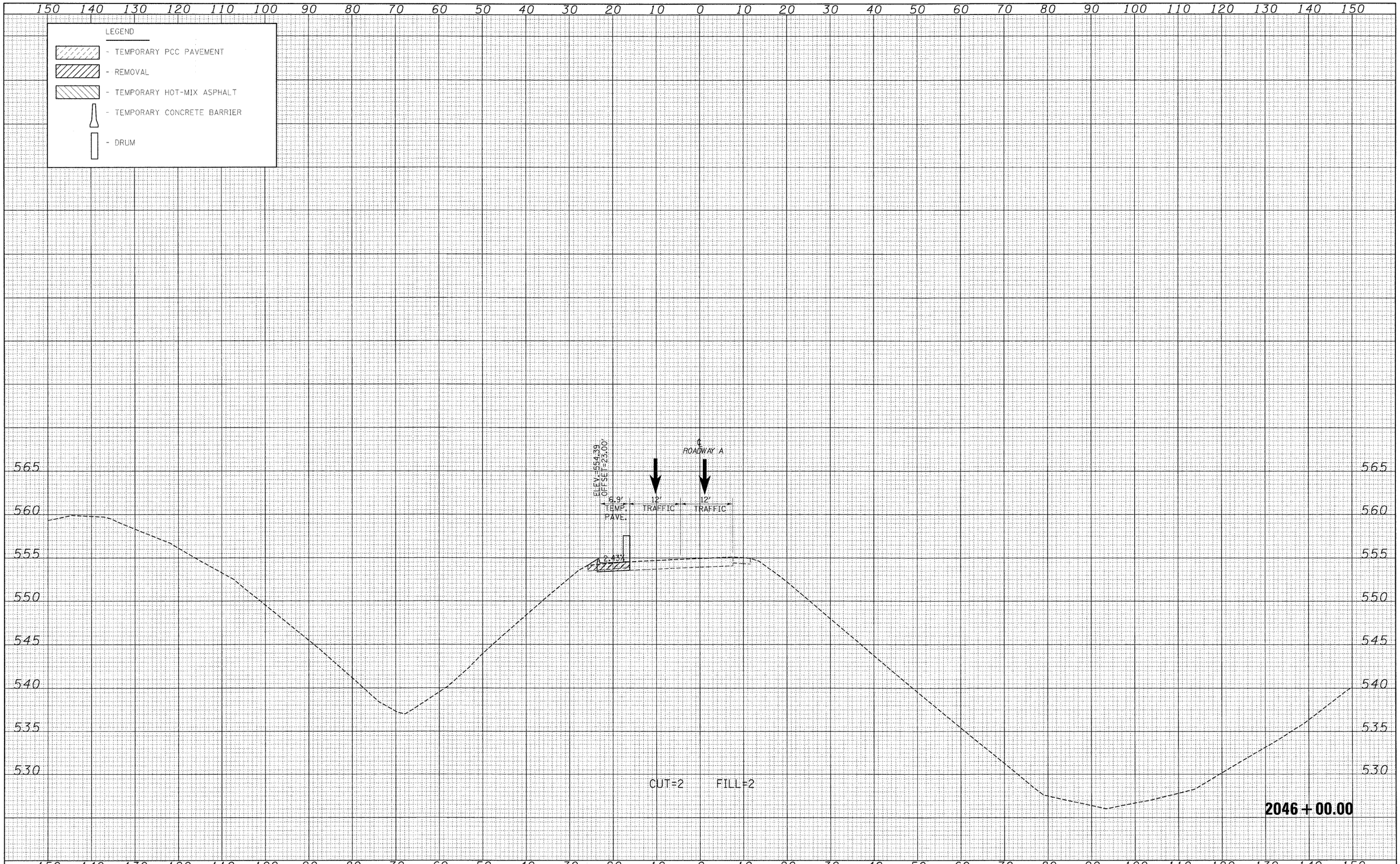

FINAL SURVEY	NOTE BOOK NO.	SURVEYED	PLOTTED	TEMPLATE	AREAS	AREAS CHECKED	BY	DATE

ORIGINAL SURVEY	NOTE BOOK NO.	SURVEYED	PLOTTED	TEMPLATE	AREAS	AREAS CHECKED	BY	DATE

FILE NAME = S:\Projects\4D-00072.57-70\dgn\S Tri Level\roadWAY\TRSTRXMIT-PS1.dgn	USER NAME = linda	DESIGNED - JWS	REVISED -
		DRAWN - LEC	REVISED -
	PLOT SCALE = 10.0000 ' / IN.	CHECKED - BRM	REVISED -
	PLOT DATE = 3/19/2010	DATE - 2-22-08	REVISED -

STATE OF ILLINOIS
DEPARTMENT OF TRANSPORTATION

MAINTENANCE OF TRAFFIC SOUTH TRI LEVEL – ROADWAY A (PRE-STAGE 1)

SCALE: 1"=10' | SHEET NO. 30 OF 72 SHEETS | STA. 2046+00.00 TO STA. 2046+00.00

F.A.I. RTE.	SECTION	COUNTY	TOTAL SHEETS	SHEET NO.
57/70	(25-3)R	EFFINGHAM	1416	1047
		CONTRACT NO. 74296		
FED. ROAD DIST. NO.	ILLINOIS	FED. AID PROJECT		

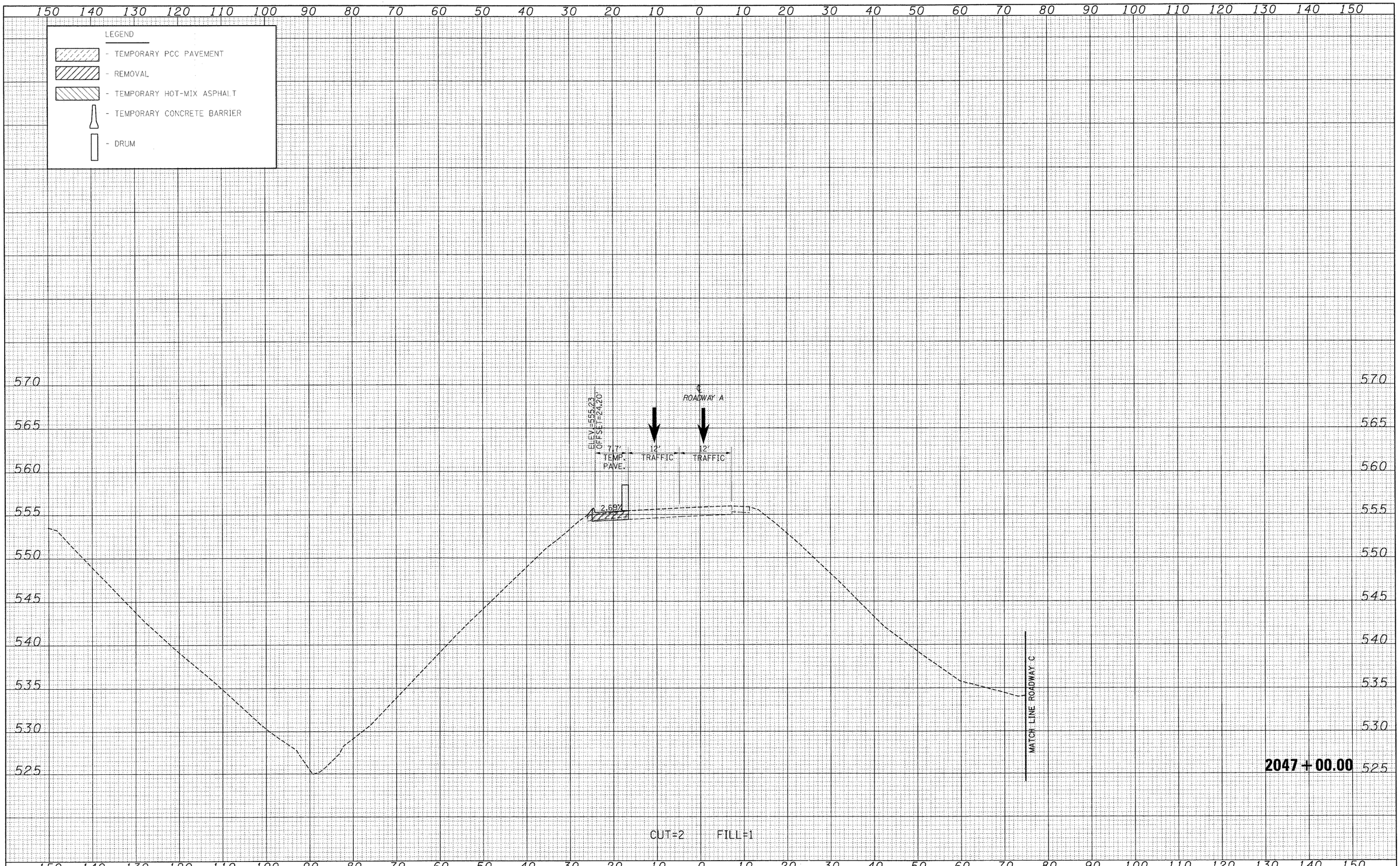

FINAL SURVEY	BY	DATE
SURVEYED		
PLOTTED		
TEMP. ALTE		
TOPOGRAPHY		
AREAS		
AREAS CHECKED		
NOTE BOOK NO.		

ORIGINAL SURVEY	BY	DATE
SURVEYED		
PLOTTED		
TEMP. ALTE		
TOPOGRAPHY		
AREAS		
AREAS CHECKED		
NOTE BOOK NO.		

FILE NAME = S:\Projects\4803-00072_57-70\dgn\S Rnd_v\ussdt_170SDGN001-PS1.dgn	USER NAME = linda	DESIGNED - JWS	REVISED -
		DRAWN - LEC	REVISED -
	PLOT SCALE = 10.0000 ' / IN.	CHECKED - BRM	REVISED -
	PLOT DATE = 3/19/2010	DATE - 2-22-08	REVISED -

STATE OF ILLINOIS
DEPARTMENT OF TRANSPORTATION

MAINTENANCE OF TRAFFIC SOUTH TRI LEVEL – ROADWAY A (PRE-STAGE 1)

SCALE: 1"=10' | SHEET NO. 31 OF 72 SHEETS | STA. 2047+00.00 TO STA. 2047+00.00

F.A.I. RTE.	SECTION	COUNTY	TOTAL SHEETS	SHEET NO.
57/70	(25-3)R	EFFINGHAM	1416	1048
		CONTRACT NO. 74296		
FED. ROAD DIST. NO.	ILLINOIS	FED. AID PROJECT		

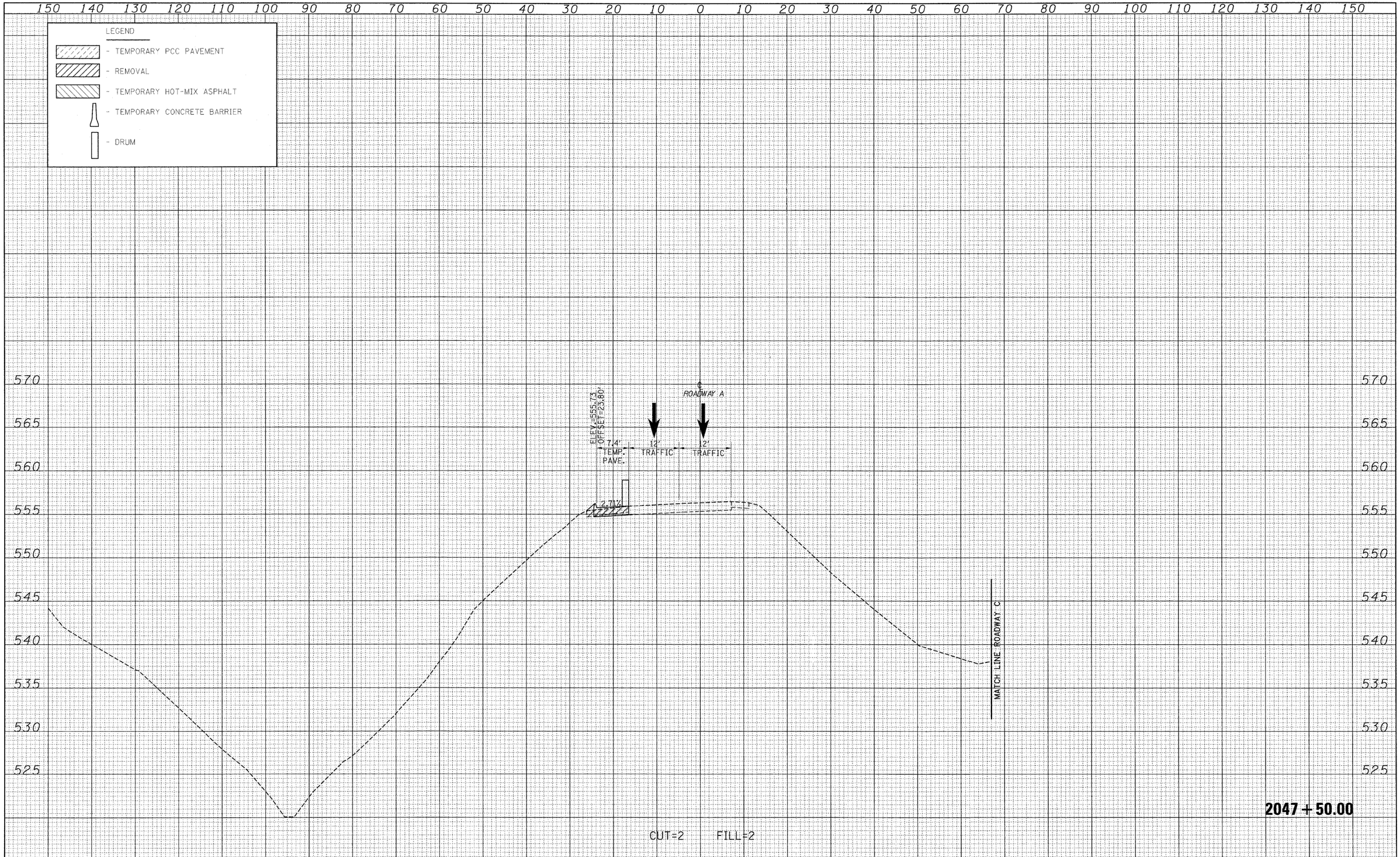

FINAL SURVEY	SURVEYED	PLOTTED	TEMPLATE	AREAS	AREAS CHECKED	NOTE BOOK NO.	BY	DATE

ORIGINAL SURVEY	SURVEYED	PLOTTED	TEMPLATE	AREAS	AREAS CHECKED	NOTE BOOK NO.	BY	DATE

FILE NAME = S:\Projects\ADD-R0072,57-70\dgn\S Tnl_v\ssh_170SRCRMT-PSL.dgn	USER NAME = linda	DESIGNED - JWS	REVISED -
		DRAWN - LEC	REVISED -
	PLOT SCALE = 10.0000 ' / IN.	CHECKED - BRM	REVISED -
	PLOT DATE = 3/19/2010	DATE - 2-22-08	REVISED -

STATE OF ILLINOIS
DEPARTMENT OF TRANSPORTATION

MAINTENANCE OF TRAFFIC SOUTH TRI LEVEL – ROADWAY A (PRE-STAGE 1)

SCALE: 1"=10' | SHEET NO. 32 OF 72 SHEETS | STA. 2047+50.00 TO STA. 2047+50.00

F.A.I. RTE.	SECTION	COUNTY	TOTAL SHEETS	SHEET NO.
57/70	(25-3)R	EFFINGHAM	1416	1049
		CONTRACT NO. 74296		
FED. ROAD DIST. NO.	ILLINOIS	FED. AID PROJECT		

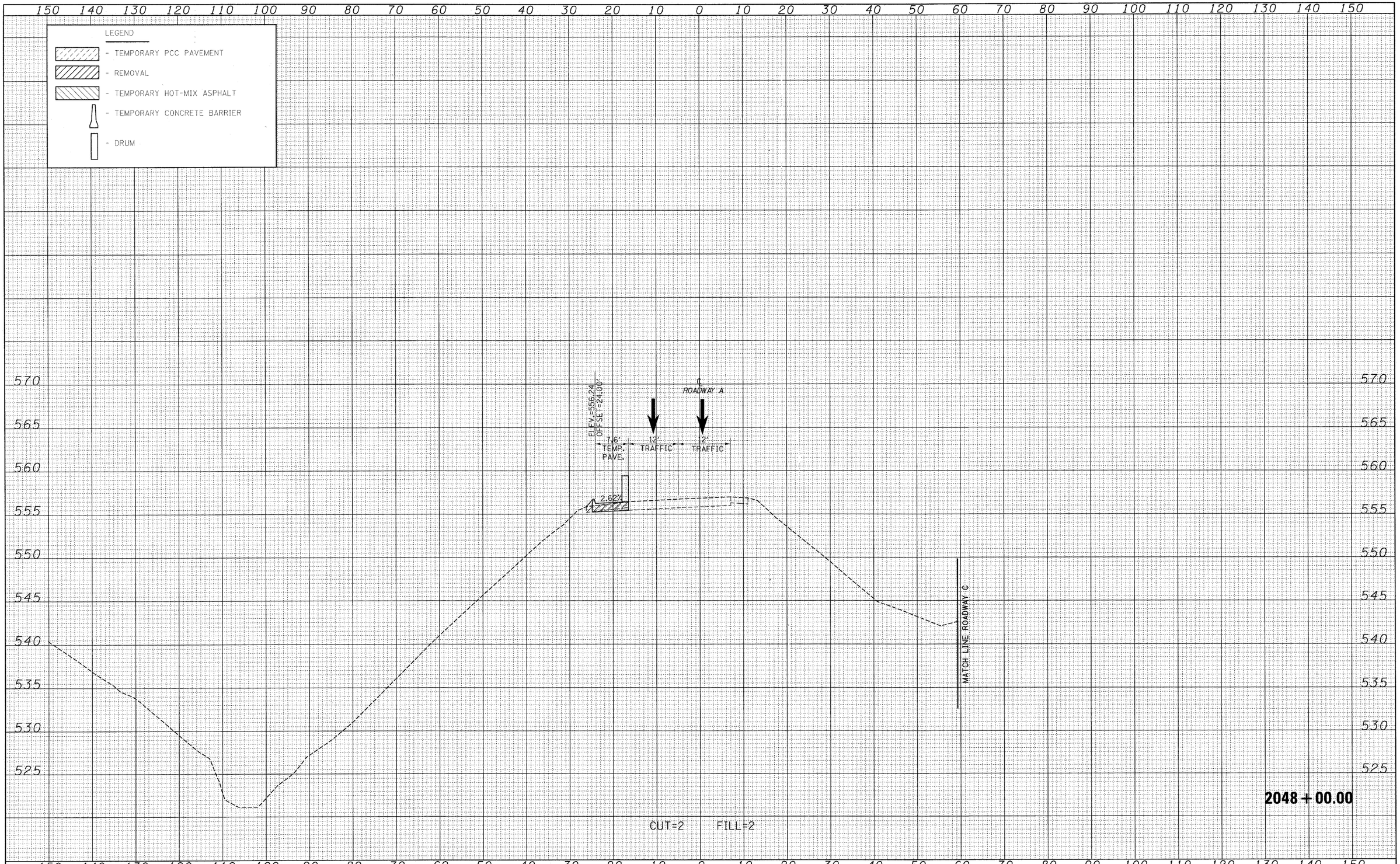

FILE NAME = S:\Projects\4ID-00072.57-70\dgn\S Tri Lv\xsch.ITRSRDMDT-PSL.dgn	USER NAME = linda	DESIGNED - JWS	REVISED -	STATE OF ILLINOIS DEPARTMENT OF TRANSPORTATION	MAINTENANCE OF TRAFFIC SOUTH TRI LEVEL – ROADWAY A (PRE-STAGE 1)	F.A.I. RTE. 57/70	SECTION (25-3)R	COUNTY EFFINGHAM	TOTAL SHEETS 1416 / SHEET NO. 1050
		DRAWN - LEC	REVISED -					CONTRACT NO. 74296	
	PLOT SCALE = 10.0000 ' / IN.	CHECKED - BRM	REVISED -		SCALE: 1"=10' / SHEET NO. 33 OF 72 SHEETS / STA. 2048+00.00 TO STA. 2048+00.00	FED. ROAD DIST. NO.	ILLINOIS	FED. AID PROJECT	
	PLOT DATE = 3/19/2010	DATE - 2-22-08	REVISED -						

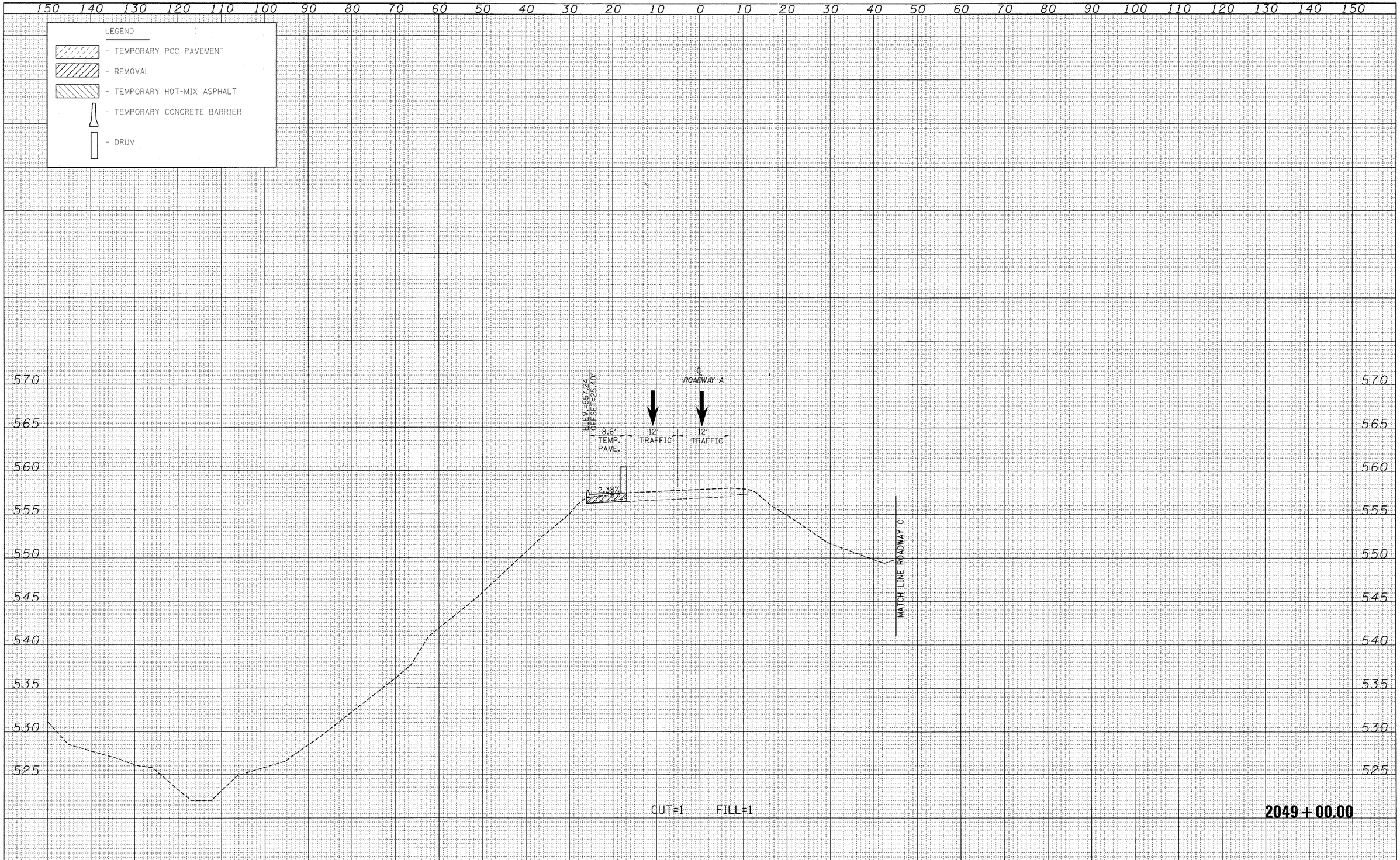

FINAL SURVEY	BY	DATE
SURVEYED		
PLOTTED		
TOPOGRAPHY		
NOTE BOOK		
AREAS		
NO.	AREAS CHECKED	

ORIGINAL SURVEY	BY	DATE
SURVEYED		
PLOTTED		
TOPOGRAPHY		
NOTE BOOK		
AREAS		
NO.	AREAS CHECKED	

FILE NAME =
S:\Projects\MO-0007.SF-70\dgn\S Tri-Level\wash_DESIGNMT-PS1.dgn

USER NAME = linda

PLOT SCALE = 10.0000 ' / IN.

PLOT DATE = 3/19/2010

DESIGNED - JWS	REVISED -	
DRAWN - LEC	REVISED -	
CHECKED - BRM	REVISED -	
DATE - 2-22-08	REVISED -	

STATE OF ILLINOIS
DEPARTMENT OF TRANSPORTATION

MAINTENANCE OF TRAFFIC SOUTH TRI LEVEL – ROADWAY A (PRE-STAGE 1)

SCALE: 1"=10' | SHEET NO. 34 OF 72 SHEETS | STA. 2049+00.00 TO STA. 2049+00.00

F.A.I. RTE.	SECTION	COUNTY	TOTAL SHEETS	SHEET NO.
57/70	(25-3)R	EFFINGHAM	1416	1051

CONTRACT NO. 74296

FED. ROAD DIST. NO. | ILLINOIS | FED. AID PROJECT

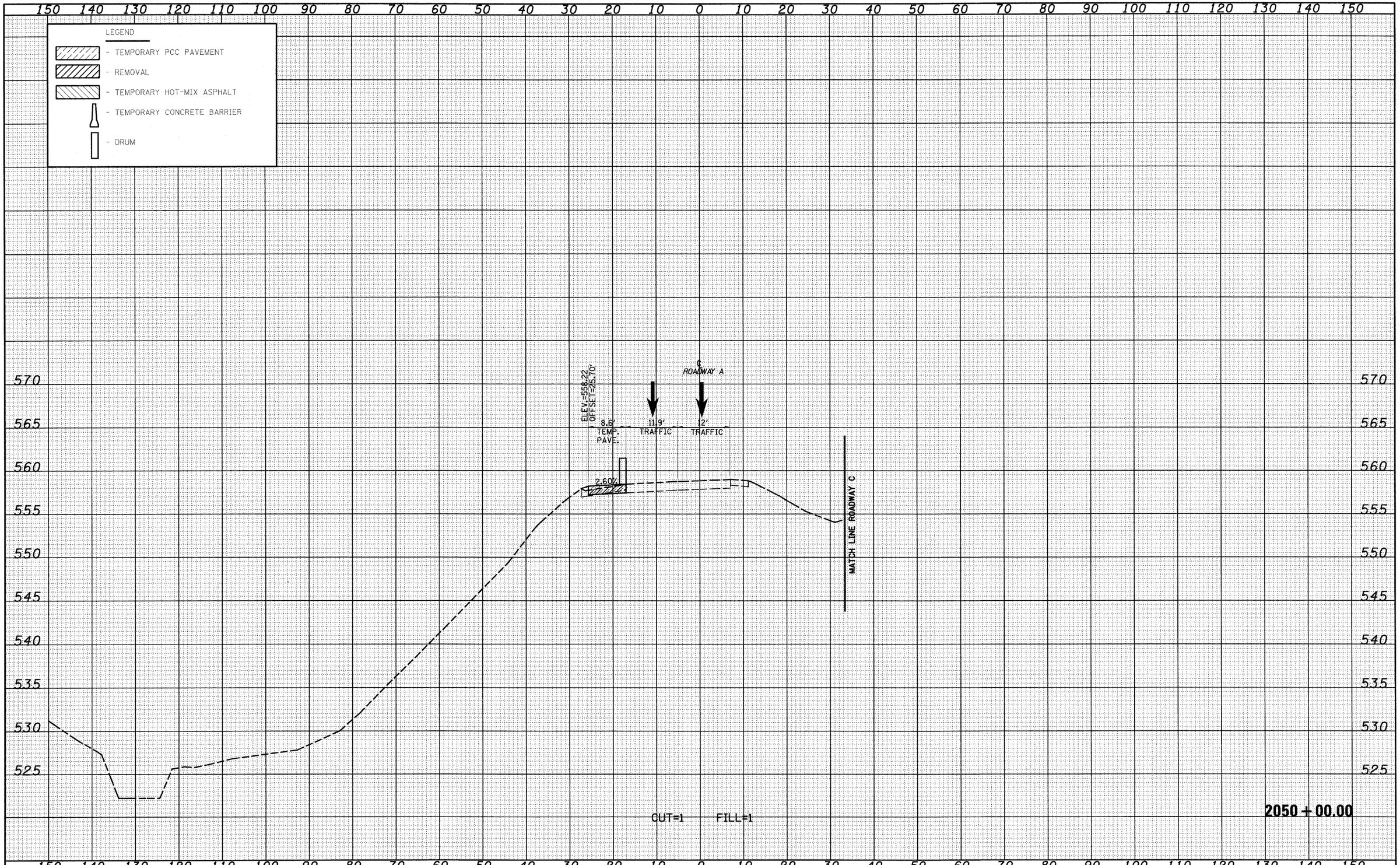

FILE NAME = S:\Projects\003-00072.57-70\dgn\S Tri Lvl\xsch_I70SRCMOT-PSL.dgn	USER NAME = linda	DESIGNED - JWS	REVISED -
		DRAWN - LEC	REVISED -
	PLOT SCALE = 20.0000 ' / IN.	CHECKED - BRM	REVISED -
	PLOT DATE = 2/10/2010	DATE - 2-22-08	REVISED -

STATE OF ILLINOIS
DEPARTMENT OF TRANSPORTATION

MAINTENANCE OF TRAFFIC SOUTH TRI LEVEL – ROADWAY A (PRE-STAGE 1)

SCALE: 1"=10' | SHEET NO. 35 OF 72 SHEETS | STA. 2050+00.00 TO STA. 2050+00.00

F.A.I. RTE.	SECTION	COUNTY	TOTAL SHEETS	SHEET NO.
57/70	(25-3)R	EFFINGHAM	1416	1052

CONTRACT NO. 74296

FED. ROAD DIST. NO. | ILLINOIS | FED. AID PROJECT

FINAL SURVEY — NOTE BOOK NO. — SURVEYED — PLOTTED — TEMPLATE — AREAS — AREAS CHECKED — BY — DATE

ORIGINAL SURVEY — NOTE BOOK NO. — SURVEYED — PLOTTED — TEMPLATE — AREAS — AREAS CHECKED — BY — DATE

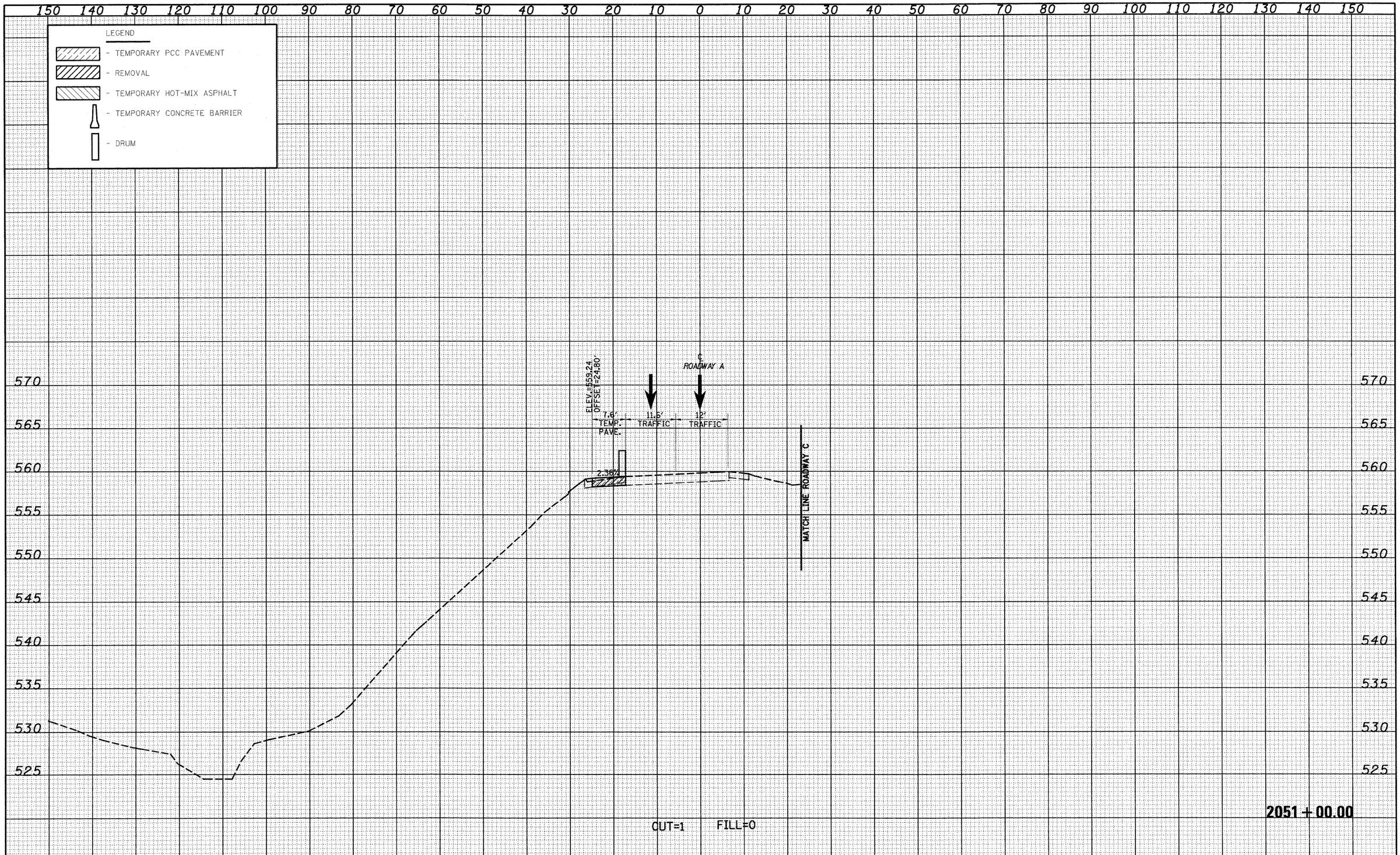

FINAL SURVEY		BY	DATE
NOTE BOOK	SURVEYED		
NO.	PLOTTED		
	TEMPLATE		
	AREAS		
	AREAS CHECKED		

ORIGINAL SURVEY		BY	DATE
NOTE BOOK	SURVEYED		
NO.	PLOTTED		
	TEMPLATE		
	AREAS		
	AREAS CHECKED		

FILE NAME = S:\Projects\403-00072.57-70\dgn\S Trnl.\wash.I70SRDAMOT-PS1.dgn	USER NAME = linda	DESIGNED - JWS	REVISED -
		DRAWN - LEC	REVISED -
	PLOT SCALE = 20.0000 ' / IN.	CHECKED - BRM	REVISED -
	PLOT DATE = 2/10/2010	DATE - 2-22-08	REVISED -

STATE OF ILLINOIS
DEPARTMENT OF TRANSPORTATION

MAINTENANCE OF TRAFFIC SOUTH TRI LEVEL – ROADWAY A (PRE-STAGE 1)

SCALE: 1"=10' | SHEET NO. 36 OF 72 SHEETS | STA. 2051+00.00 TO STA. 2051+00.00

F.A.I. RTE.	SECTION	COUNTY	TOTAL SHEETS	SHEET NO.
57/70	(25-3)R	EFFINGHAM	1416	1053
		CONTRACT NO. 74296		
FED. ROAD DIST. NO.	ILLINOIS	FED. AID PROJECT		

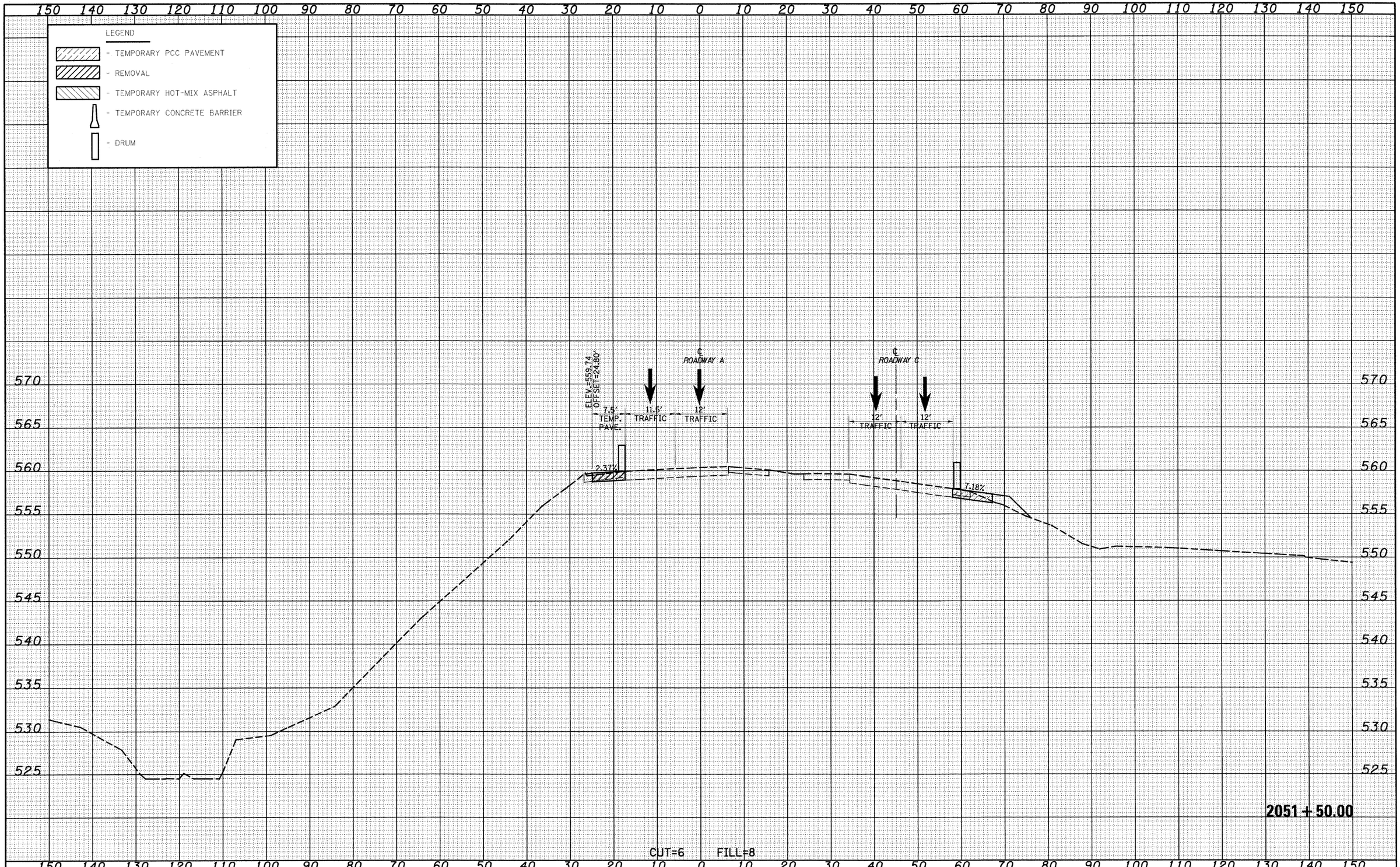

FINAL SURVEY		BY	DATE
NOTE BOOK	SURVEYED		
	PLOTTED		
	TEMPLATE		
	AREAS		
NO.	AREAS CHECKED		

ORIGINAL SURVEY		BY	DATE
NOTE BOOK	SURVEYED		
	PLOTTED		
	TEMPLATE		
	AREAS		
NO.	AREAS CHECKED		

FILE NAME = S:\Projects\A03-00072 57-70\dgn\S Tri Lv\ssh_IT09SDMOT-PS1.dgn	USER NAME = linda	DESIGNED - JWS	REVISED -
		DRAWN - LEC	REVISED -
	PLOT SCALE = 20.0000 ' / IN.	CHECKED - BRM	REVISED -
	PLOT DATE = 2/10/2010	DATE - 2-22-08	REVISED -

STATE OF ILLINOIS
DEPARTMENT OF TRANSPORTATION

MAINTENANCE OF TRAFFIC SOUTH TRI LEVEL – ROADWAY A (PRE-STAGE 1)

SCALE: 1"=10' | SHEET NO. 37 OF 72 SHEETS | STA. 2051+50.00 TO STA. 2051+50.00

F.A.I. RTE.	SECTION	COUNTY	TOTAL SHEETS	SHEET NO.
57/70	(25-3)R	EFFINGHAM	1416	1054
		CONTRACT NO. 74296		

FED. ROAD DIST. NO. | ILLINOIS | FED. AID PROJECT

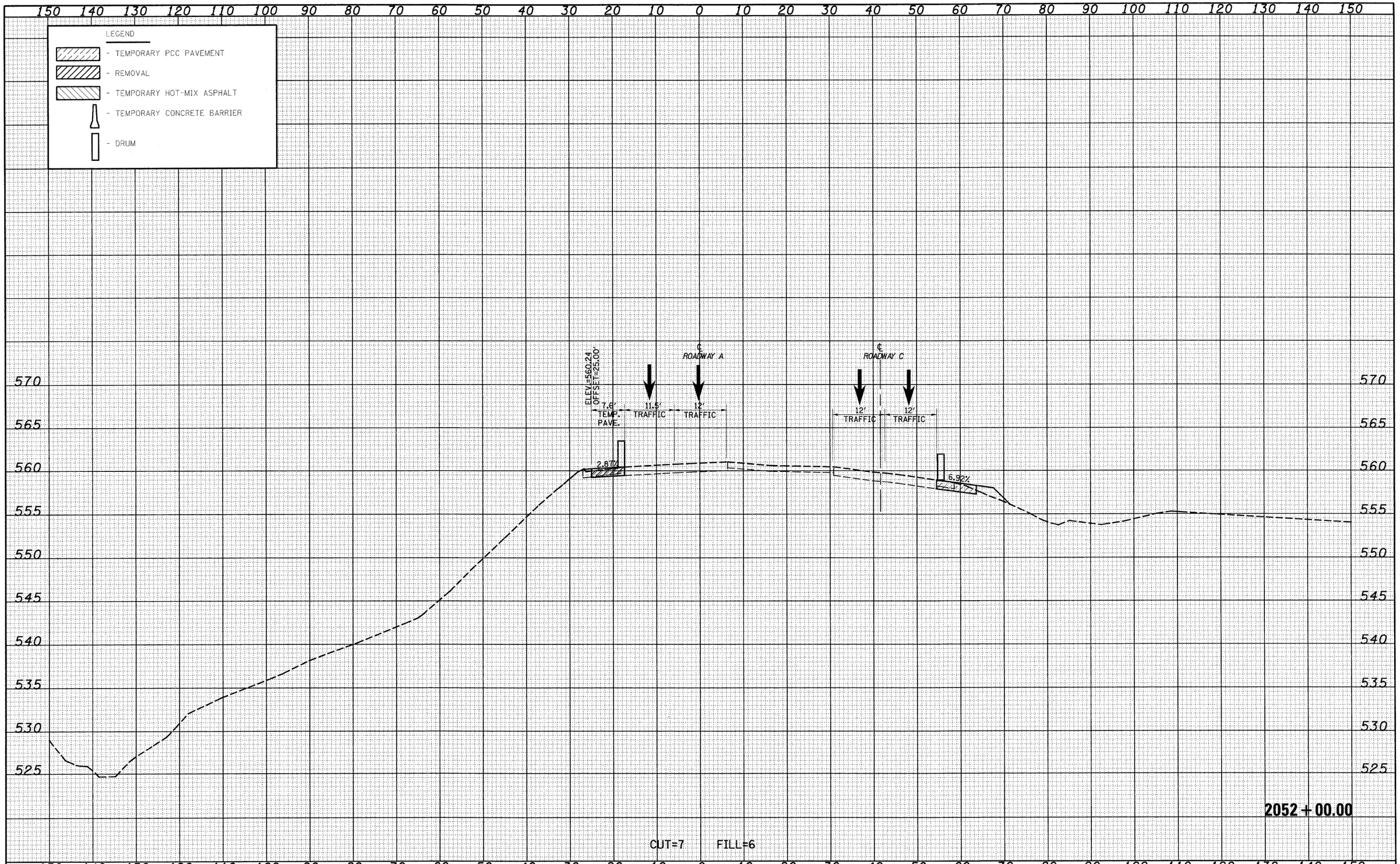

FINAL SURVEY		BY	DATE
NOTE BOOK	SURVEYED		
	PLOTTED		
	TEMPLATE		
	AREAS		
NO.	AREAS CHECKED		

ORIGINAL SURVEY		BY	DATE
NOTE BOOK	SURVEYED		
	PLOTTED		
	TEMPLATE		
	AREAS		
NO.	AREAS CHECKED		

FILE NAME = S:\Projects\HED-08072-57-70\dgn\S Tri Lvl\sosh_TMPRGUMGT-PS1.dgn

USER NAME = linda

PLOT SCALE = 20.0000 ' / IN.

PLOT DATE = 2/10/2010

DESIGNED - JWS	REVISED -	
DRAWN - LEC	REVISED -	
CHECKED - BRM	REVISED -	
DATE - 2-22-08	REVISED -	

STATE OF ILLINOIS
DEPARTMENT OF TRANSPORTATION

MAINTENANCE OF TRAFFIC SOUTH TRI LEVEL – ROADWAY A (PRE-STAGE 1)

SCALE: 1"=10' | SHEET NO. 38 OF 72 SHEETS | STA. 2052+00.00 TO STA. 2052+00.00

F.A.I. RTE.	SECTION	COUNTY	TOTAL SHEETS	SHEET NO.
57/70	(25-3)R	EFFINGHAM	1416	1055

CONTRACT NO. 74296

FED. ROAD DIST. NO. | ILLINOIS | FED. AID PROJECT

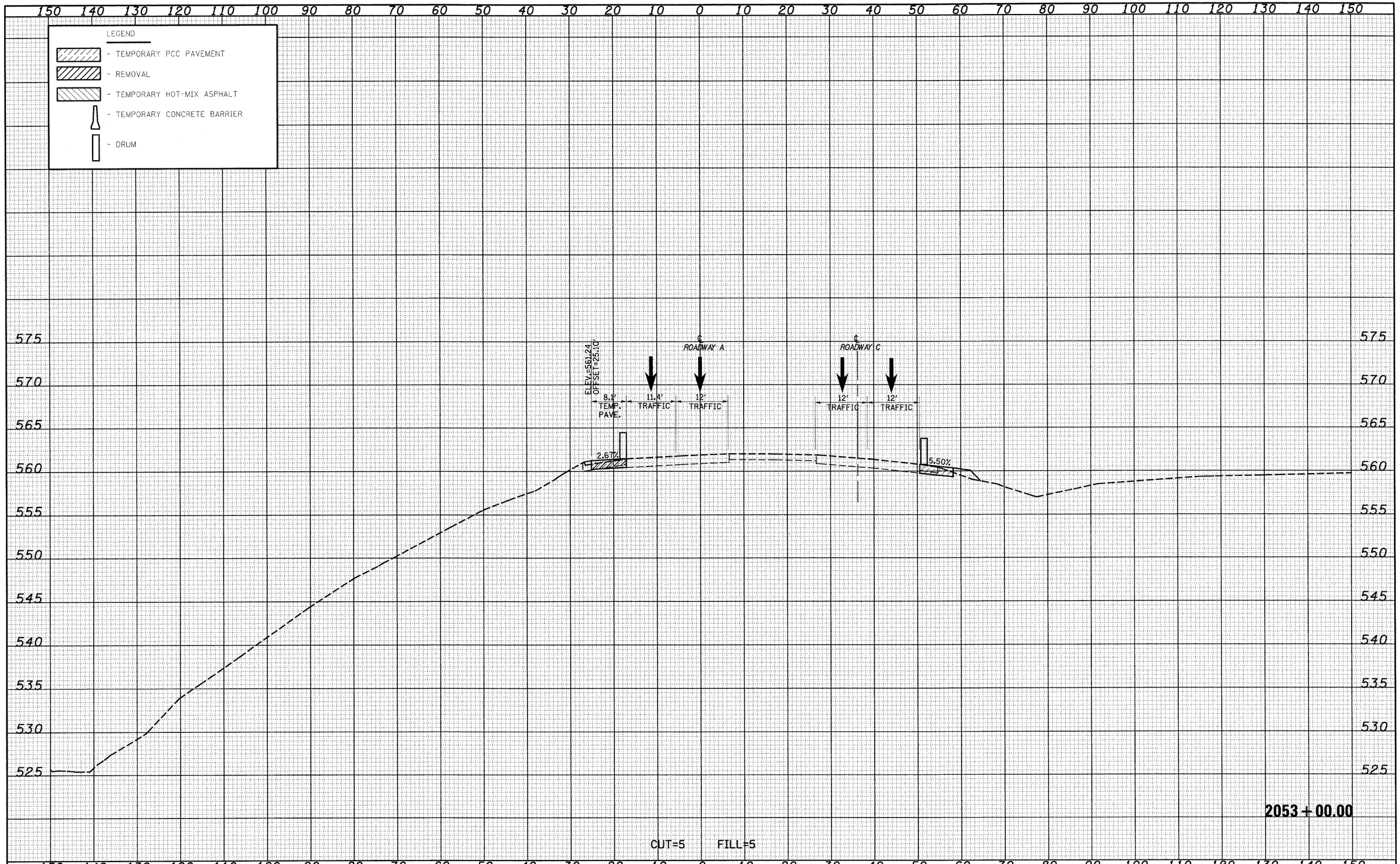

FINAL SURVEY		BY	DATE
NOTE BOOK NO.	SURVEYED		
	PLOTTED		
	TEMPLATE		
	AREAS		
	AREAS CHECKED		

ORIGINAL SURVEY		BY	DATE
NOTE BOOK NO.	SURVEYED		
	PLOTTED		
	TEMPLATE		
	AREAS		
	AREAS CHECKED		

FILE NAME = S:\Projects\1423-00072.57-70\dgn\S TriLv\ved_LTR3600WCT-PSL.dgn	USER NAME = linda	DESIGNED - JWS	REVISED -
		DRAWN - LEC	REVISED -
	PLOT SCALE = 20.0000 ' / IN.	CHECKED - BRM	REVISED -
	PLOT DATE = 2/10/2010	DATE - 2-22-08	REVISED -

STATE OF ILLINOIS
DEPARTMENT OF TRANSPORTATION

MAINTENANCE OF TRAFFIC SOUTH TRI LEVEL – ROADWAY A (PRE-STAGE 1)

SCALE: 1"=10' | SHEET NO. 39 OF 72 SHEETS | STA. 2053+00.00 TO STA. 2053+00.00

F.A.I. RTE.	SECTION	COUNTY	TOTAL SHEETS	SHEET NO.
57/70	(25-3)R	EFFINGHAM	1416	1056

CONTRACT NO. 74296

FED. ROAD DIST. NO. | ILLINOIS | FED. AID PROJECT

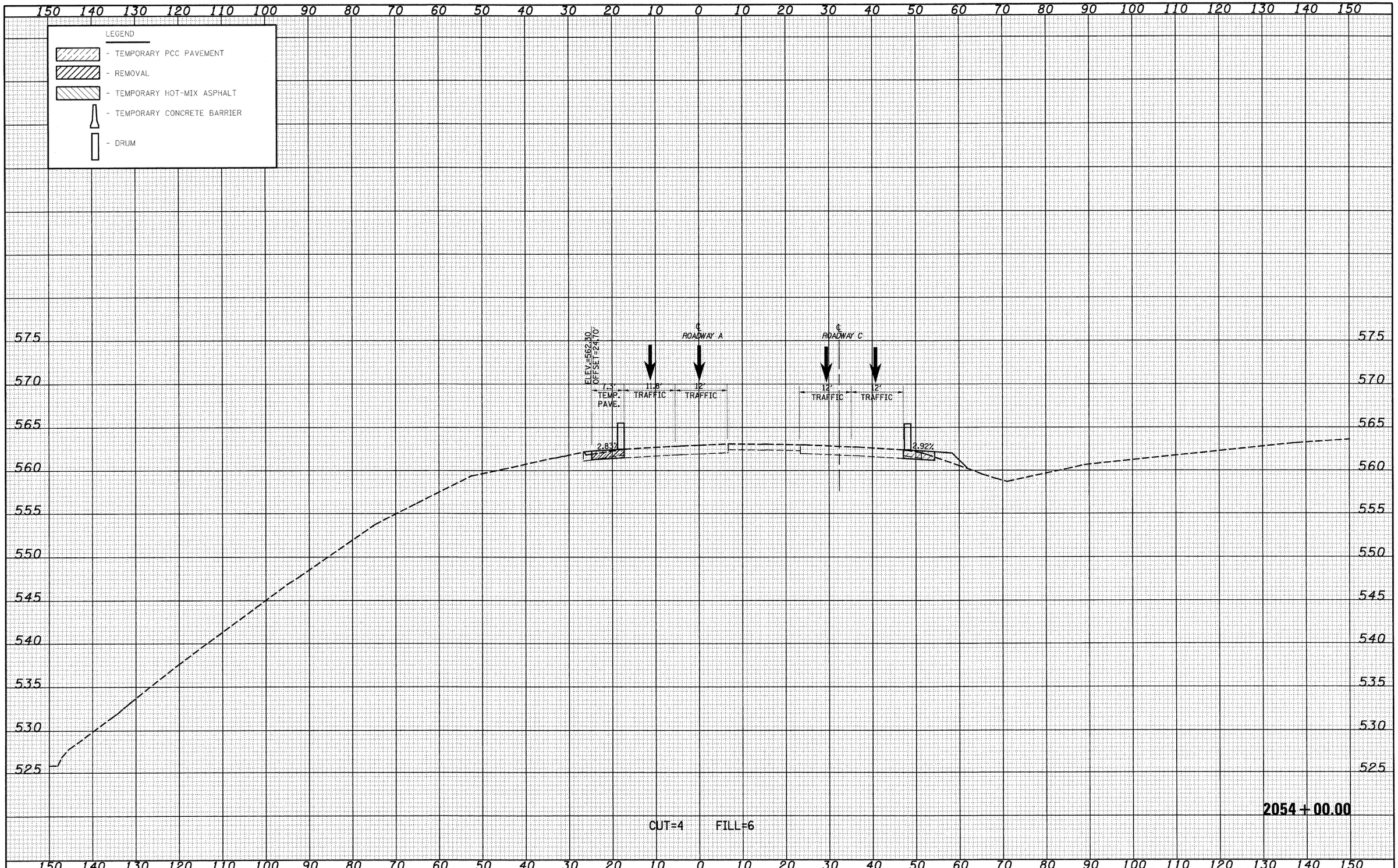

FINAL SURVEY	BY	DATE
NOTE BOOK		
SURVEYED		
PLOTTED		
TEMPLATE		
AREAS		
AREAS CHECKED		
NO.		

ORIGINAL SURVEY	BY	DATE
NOTE BOOK		
SURVEYED		
PLOTTED		
TEMPLATE		
AREAS		
AREAS CHECKED		
NO.		

FILE NAME = S:\Projects\083-08072.57-70\dgn\S Tri Lvl\mnh17R92GOMST-PS1.dgn

USER NAME = linda

PLOT SCALE = 20.0000 ' / IN.

PLOT DATE = 2/10/2010

DESIGNED - JWS	REVISED -	
DRAWN - LEC	REVISED -	
CHECKED - BRM	REVISED -	
DATE - 2-22-08	REVISED -	

STATE OF ILLINOIS
DEPARTMENT OF TRANSPORTATION

MAINTENANCE OF TRAFFIC SOUTH TRI LEVEL – ROADWAY A (PRE-STAGE 1)

SCALE: 1"=10' | SHEET NO. 40 OF 72 SHEETS | STA. 2054+00.00 TO STA. 2054+00.00

F.A.I. RTE.	SECTION	COUNTY	TOTAL SHEETS	SHEET NO.
57/70	(25-3)R	EFFINGHAM	1416	1057
		CONTRACT NO. 74296		

FED. ROAD DIST. NO. | ILLINOIS | FED. AID PROJECT

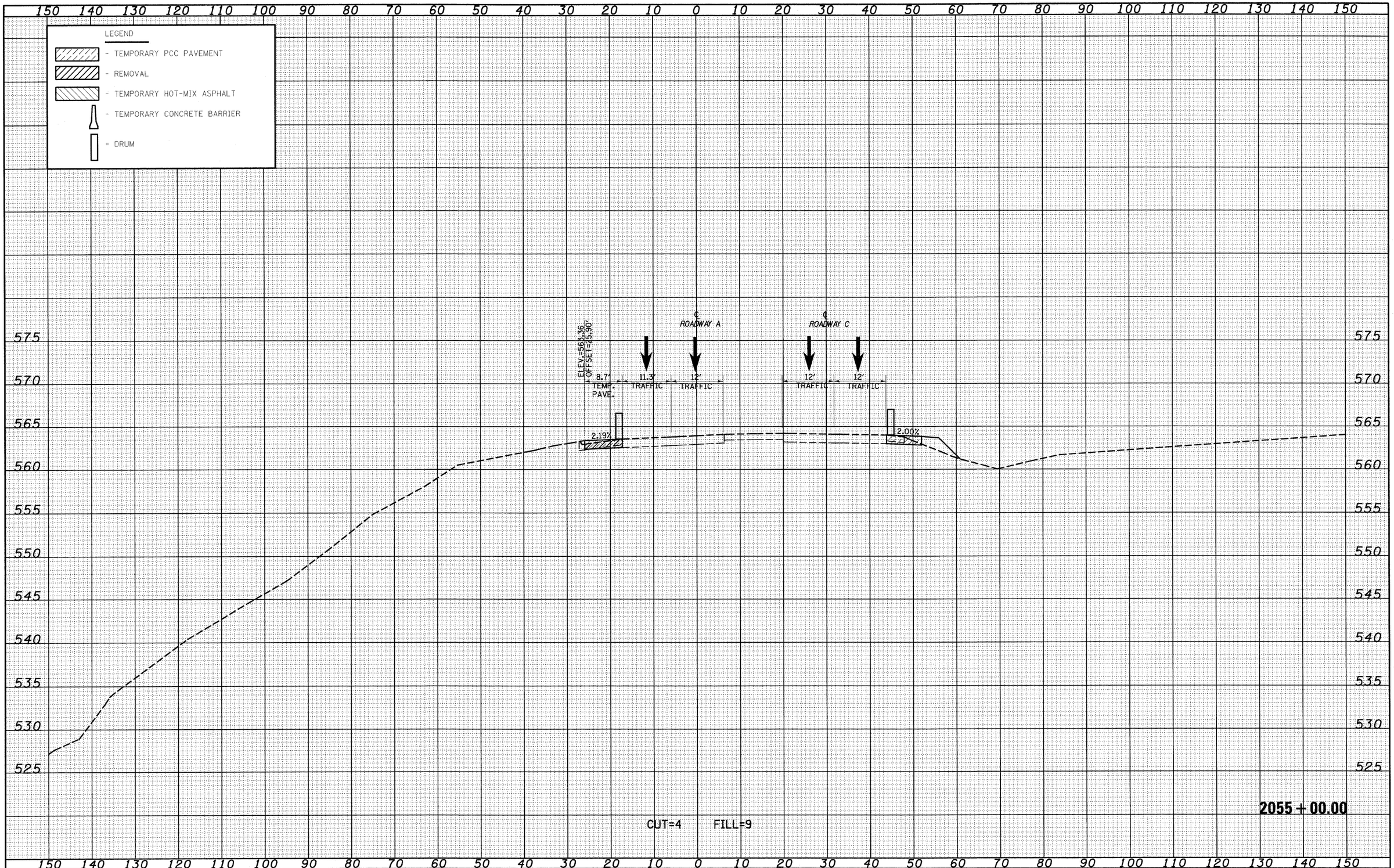

FILE NAME = S:\Projects\MES-00072.57-70\dgn\S Tri Lvl\rsnh_170ROGMOT-PS1.dgn	USER NAME = linda	DESIGNED - JWS	REVISED -	STATE OF ILLINOIS DEPARTMENT OF TRANSPORTATION	MAINTENANCE OF TRAFFIC SOUTH TRI LEVEL – ROADWAY A (PRE-STAGE 1)	F.A.I. RTE.	SECTION	COUNTY	TOTAL SHEETS	SHEET NO.
		DRAWN - LEC	REVISED -			57/70	(25-3)R	EFFINGHAM	1416	1058
	PLOT SCALE = 20.0000 ' / IN.	CHECKED - BRM	REVISED -					CONTRACT NO. 74296		
	PLOT DATE = 2/10/2010	DATE - 2-22-08	REVISED -		SCALE: 1"=10' / SHEET NO. 41 OF 72 SHEETS / STA. 2055+00.00 TO STA. 2055+00.00	FED. ROAD DIST. NO.	ILLINOIS	FED. AID PROJECT		

FINAL SURVEY		BY	DATE
NOTE BOOK	SURVEYED		
	PLOTTED		
	TEMPLATE		
	AREAS		
NO.	AREAS CHECKED		

ORIGINAL SURVEY		BY	DATE
NOTE BOOK	SURVEYED		
	PLOTTED		
	TEMPLATE		
	AREAS		
NO.	AREAS CHECKED		

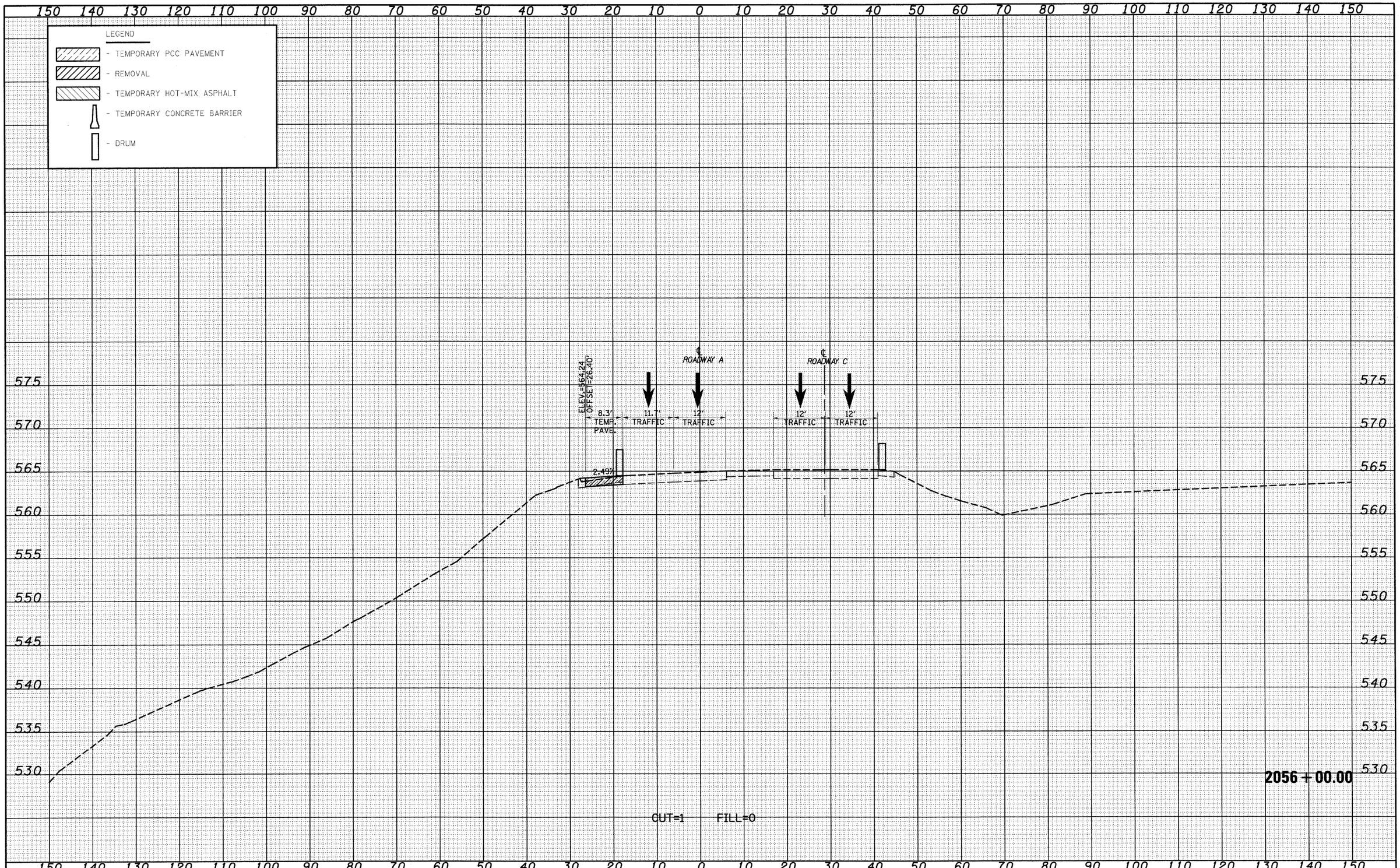

FINAL SURVEY	BY	DATE
NOTE BOOK		
SURVEYED		
PLOTTED		
TEMPLATE		
AREAS		
AREAS CHECKED		
NO.		

ORIGINAL SURVEY	BY	DATE
NOTE BOOK		
SURVEYED		
PLOTTED		
TEMPLATE		
AREAS		
AREAS CHECKED		
NO.		

FILE NAME = S:\Projects\403-00072.57-70\dgn\S 1rd\vssh.DB9E0001-FSL.dgn	USER NAME = landa	DESIGNED - JWS	REVISED -
		DRAWN - LEC	REVISED -
	PLOT SCALE = 20.0000 ' / IN.	CHECKED - BRM	REVISED -
	PLOT DATE = 2/10/2010	DATE - 2-22-08	REVISED -

STATE OF ILLINOIS
DEPARTMENT OF TRANSPORTATION

MAINTENANCE OF TRAFFIC SOUTH TRI LEVEL – ROADWAY A (PRE-STAGE 1)

SCALE: 1"=10' | SHEET NO. 42 OF 72 SHEETS | STA. 2056+00.00 TO STA. 2056+00.00

F.A.I. RTE.	SECTION	COUNTY	TOTAL SHEETS	SHEET NO.
57/70	(25-3)R	EFFINGHAM	1416	1059

CONTRACT NO. 74296

FED. ROAD DIST. NO. | ILLINOIS | FED. AID PROJECT

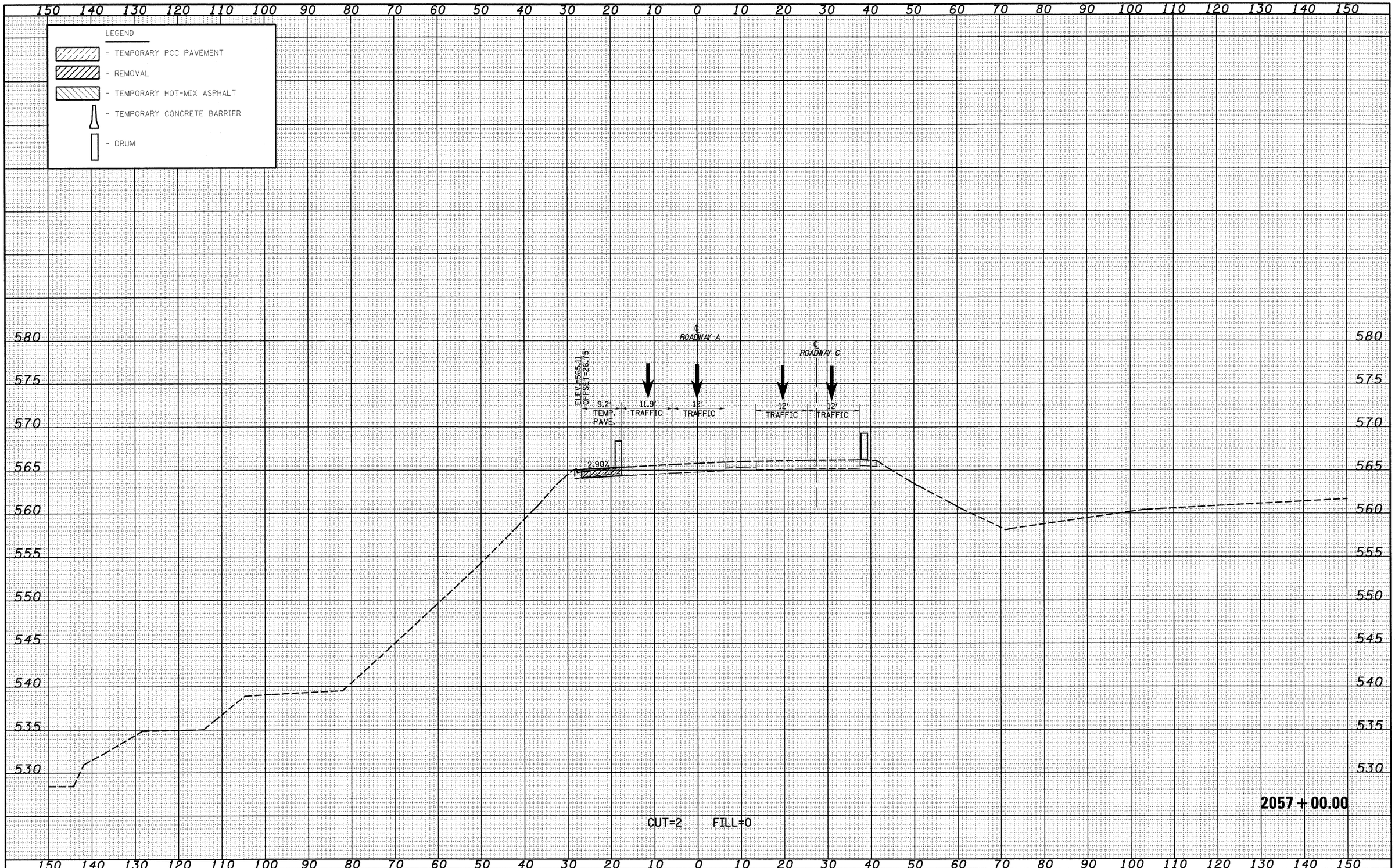

FINAL SURVEY	BY	DATE
SURVEYED		
PLOTTED		
TEMPLATE		
AREAS		
AREAS CHECKED		
NOTE BOOK NO.		

ORIGINAL SURVEY	BY	DATE
SURVEYED		
PLOTTED		
TEMPLATE		
AREAS		
AREAS CHECKED		
NOTE BOOK NO.		

FILE NAME = S:\Projects\MAS 00072.57-TR\dgn\S Tri Lvl\sub_TR59GRAMT-FS.dgn

USER NAME = linda

PLOT SCALE = 20.0000 ' / IN.

PLOT DATE = 2/10/2010

DESIGNED - JWS	REVISED -	
DRAWN - LEC	REVISED -	
CHECKED - BRM	REVISED -	
DATE - 2-22-08	REVISED -	

STATE OF ILLINOIS
DEPARTMENT OF TRANSPORTATION

MAINTENANCE OF TRAFFIC SOUTH TRI LEVEL – ROADWAY A (PRE-STAGE 1)

SCALE: 1"=10' | SHEET NO. 43 OF 72 SHEETS | STA. 2057+00.00 TO STA. 2057+00.00

F.A.I. RTE.	SECTION	COUNTY	TOTAL SHEETS	SHEET NO.
57/70	(25-3)R	EFFINGHAM	1416	1060

CONTRACT NO. 74296

FED. ROAD DIST. NO. | ILLINOIS | FED. AID PROJECT

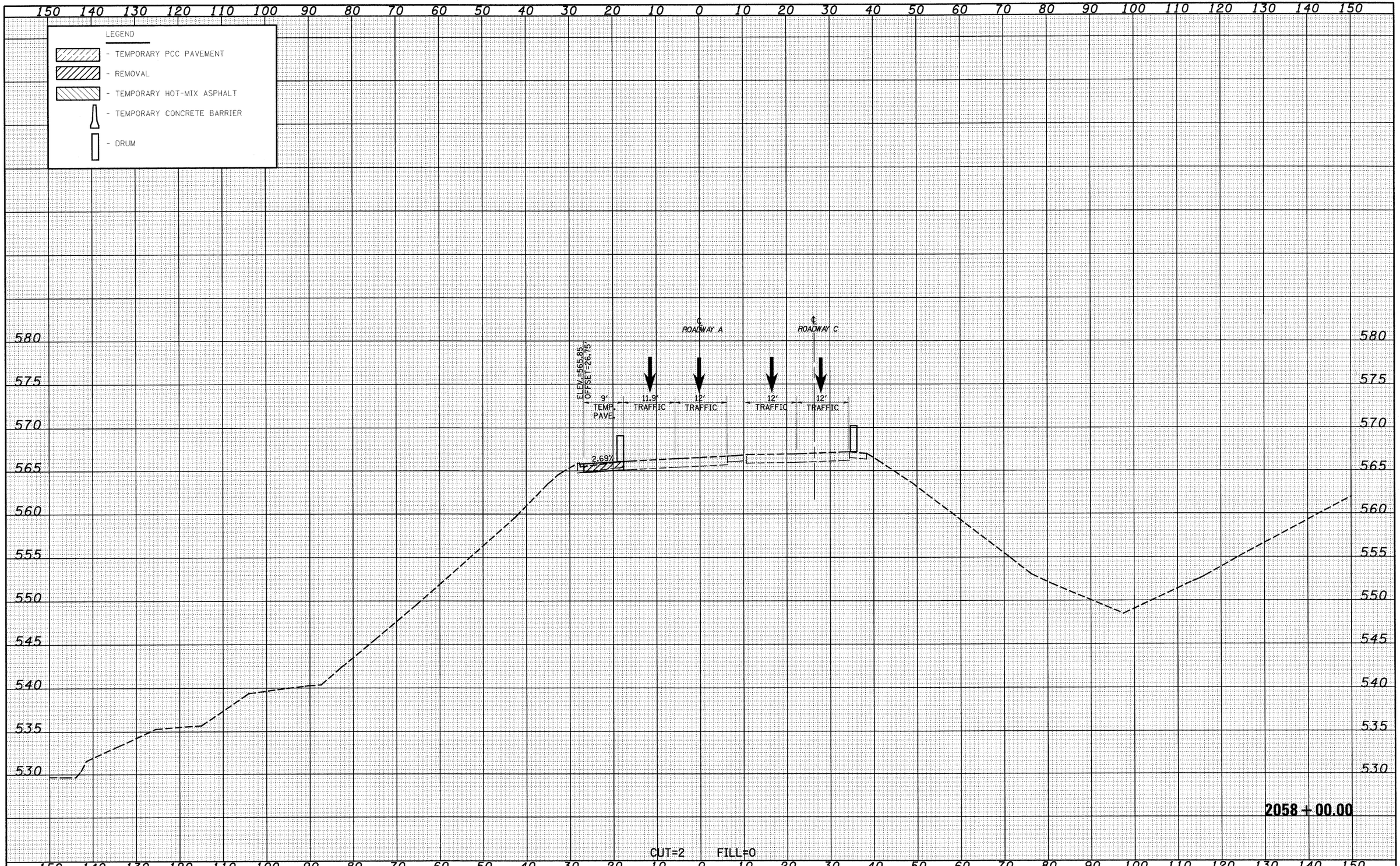

FINAL SURVEY		BY	DATE
NOTE BOOK	SURVEYED		
	PLOTTED		
	TEMPLATE		
	AREAS		
NO.	AREAS CHECKED		

ORIGINAL SURVEY		BY	DATE
NOTE BOOK	SURVEYED		
	PLOTTED		
	TEMPLATE		
	AREAS		
NO.	AREAS CHECKED		

FILE NAME = S:\Projects\MG-00072.57-70\dgn\S Tri-Level\roadway\TMSROAWAY-PS1.dgn	USER NAME = linda	DESIGNED - JWS	REVISED -
		DRAWN - LEC	REVISED -
	PLOT SCALE = 20.0000 ' / IN.	CHECKED - BRM	REVISED -
	PLOT DATE = 2/10/2010	DATE - 2-22-08	REVISED -

STATE OF ILLINOIS
DEPARTMENT OF TRANSPORTATION

MAINTENANCE OF TRAFFIC SOUTH TRI LEVEL – ROADWAY A (PRE-STAGE 1)

SCALE: 1"=10' | SHEET NO. 44 OF 72 SHEETS | STA. 2058+00.00 TO STA. 2058+00.00

F.A.I. RTE.	SECTION	COUNTY	TOTAL SHEETS	SHEET NO.
57/70	(25-3)R	EFFINGHAM	1416	1061
		CONTRACT NO. 74296		

FED. ROAD DIST. NO. | ILLINOIS | FED. AID PROJECT

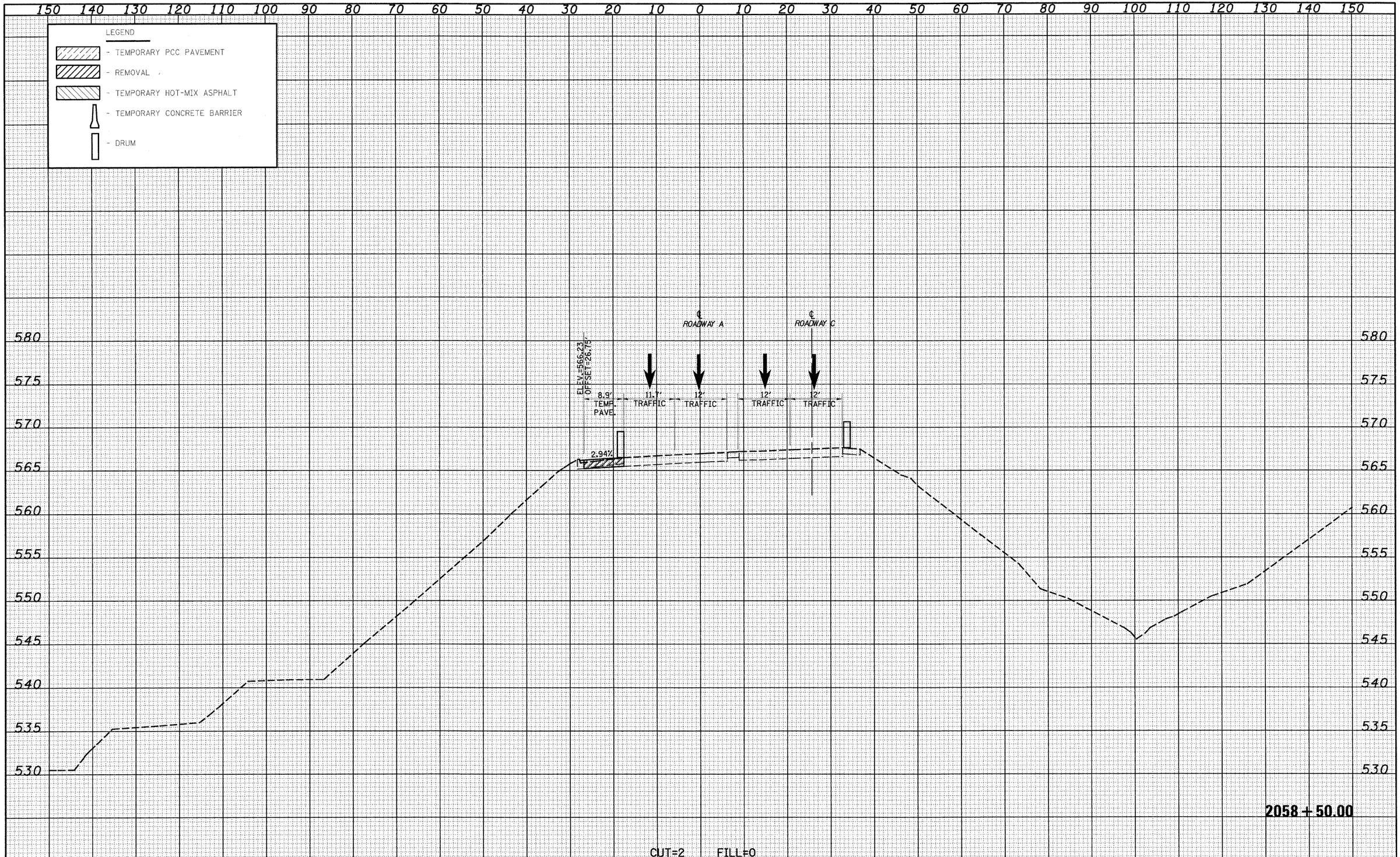

FINAL SURVEY	BY	DATE
NOTE BOOK		
NO.		
SURVEYED		
PLOTTED		
TEMPLATE		
AREAS		
AREAS CHECKED		

ORIGINAL SURVEY	BY	DATE
NOTE BOOK		
NO.		
SURVEYED		
PLOTTED		
TEMPLATE		
AREAS		
AREAS CHECKED		

FILE NAME = S:\Projects\ARB-00872.57-70\dgn\S Trn&v\cmsh_D70SFOOMOT-FS1.dgn

USER NAME = linda

PLOT SCALE = 20.0000 ' / IN.

PLOT DATE = 2/10/2010

DESIGNED - JWS	REVISED -	
DRAWN - LEC	REVISED -	
CHECKED - BRM	REVISED -	
DATE - 2-22-08	REVISED -	

STATE OF ILLINOIS
DEPARTMENT OF TRANSPORTATION

MAINTENANCE OF TRAFFIC SOUTH TRI LEVEL – ROADWAY A (PRE-STAGE 1)

SCALE: 1"=10' | SHEET NO. 45 OF 72 SHEETS | STA. 2058+50.00 TO STA. 2058+50.00

F.A.I. RTE.	SECTION	COUNTY	TOTAL SHEETS	SHEET NO.
57/70	(25-3)R	EFFINGHAM	1416	1062

CONTRACT NO. 74296

FED. ROAD DIST. NO. | ILLINOIS | FED. AID PROJECT

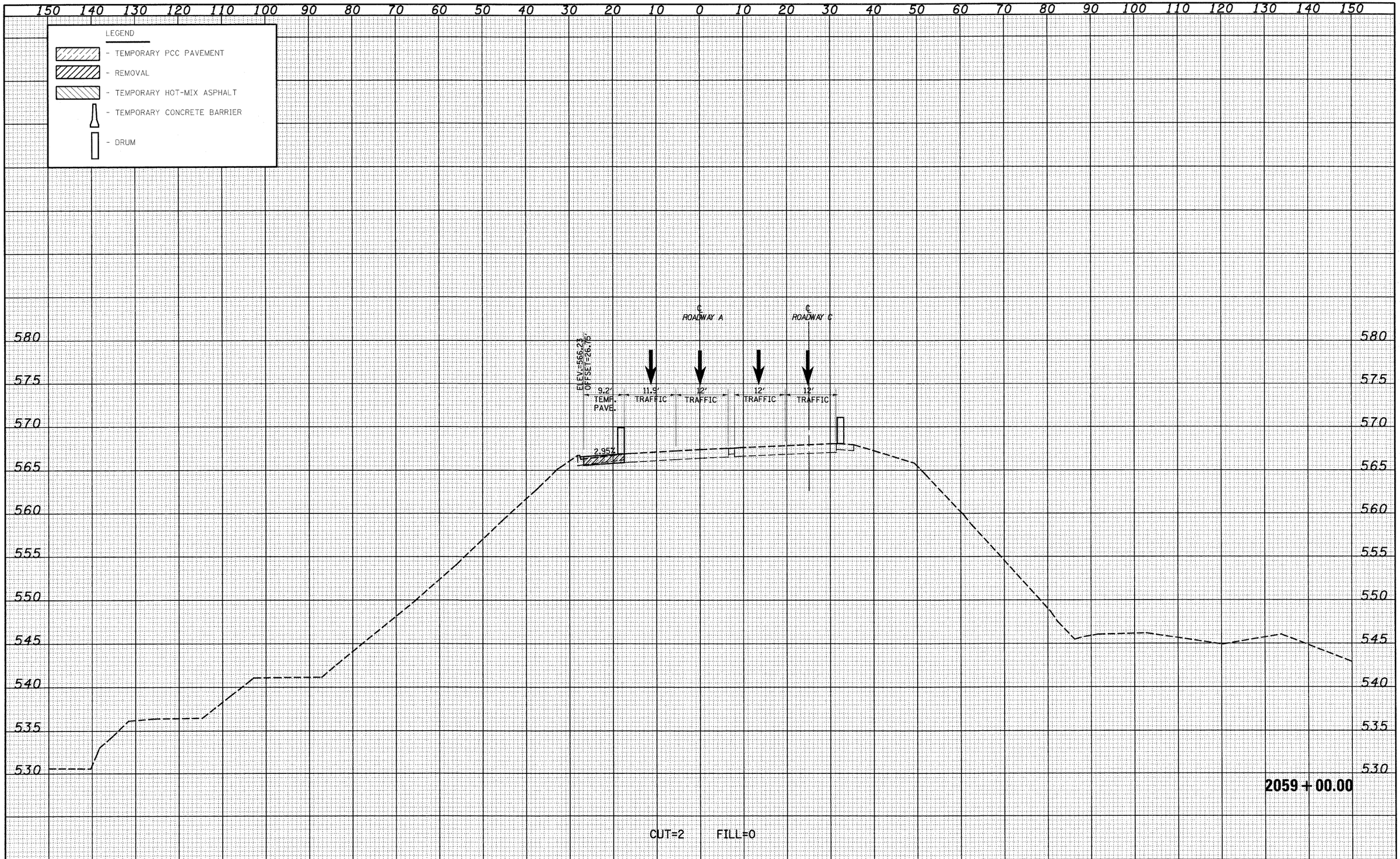

FINAL SURVEY	BY	DATE
SURVEYED		
PLOTTED		
TEMPLATE		
AREAS		
AREAS CHECKED		
NOTE BOOK		
NO.		

ORIGINAL SURVEY	BY	DATE
SURVEYED		
PLOTTED		
TEMPLATE		
AREAS		
AREAS CHECKED		
NOTE BOOK		
NO.		

FILE NAME = S:\Projects\083-00072.57-TR\dgn\S Tri-L\mesh_D705GRADE-PSL.dgn	USER NAME = lunda	DESIGNED - JWS	REVISED -
		DRAWN - ILEC	REVISED -
	PLOT SCALE = 20.0000 ' / IN.	CHECKED - BRM	REVISED -
	PLOT DATE = 2/10/2010	DATE - 2-22-08	REVISED -

STATE OF ILLINOIS
DEPARTMENT OF TRANSPORTATION

MAINTENANCE OF TRAFFIC SOUTH TRI LEVEL – ROADWAY A (PRE-STAGE 1)

SCALE: 1"=10' | SHEET NO. 46 OF 72 SHEETS | STA. 2059+00.00 TO STA. 2059+00.00

F.A.I. RTE.	SECTION	COUNTY	TOTAL SHEETS	SHEET NO.
57/70	(25-3)R	EFFINGHAM	1416	1063
		CONTRACT NO. 74296		

FED. ROAD DIST. NO. | ILLINOIS | FED. AID PROJECT

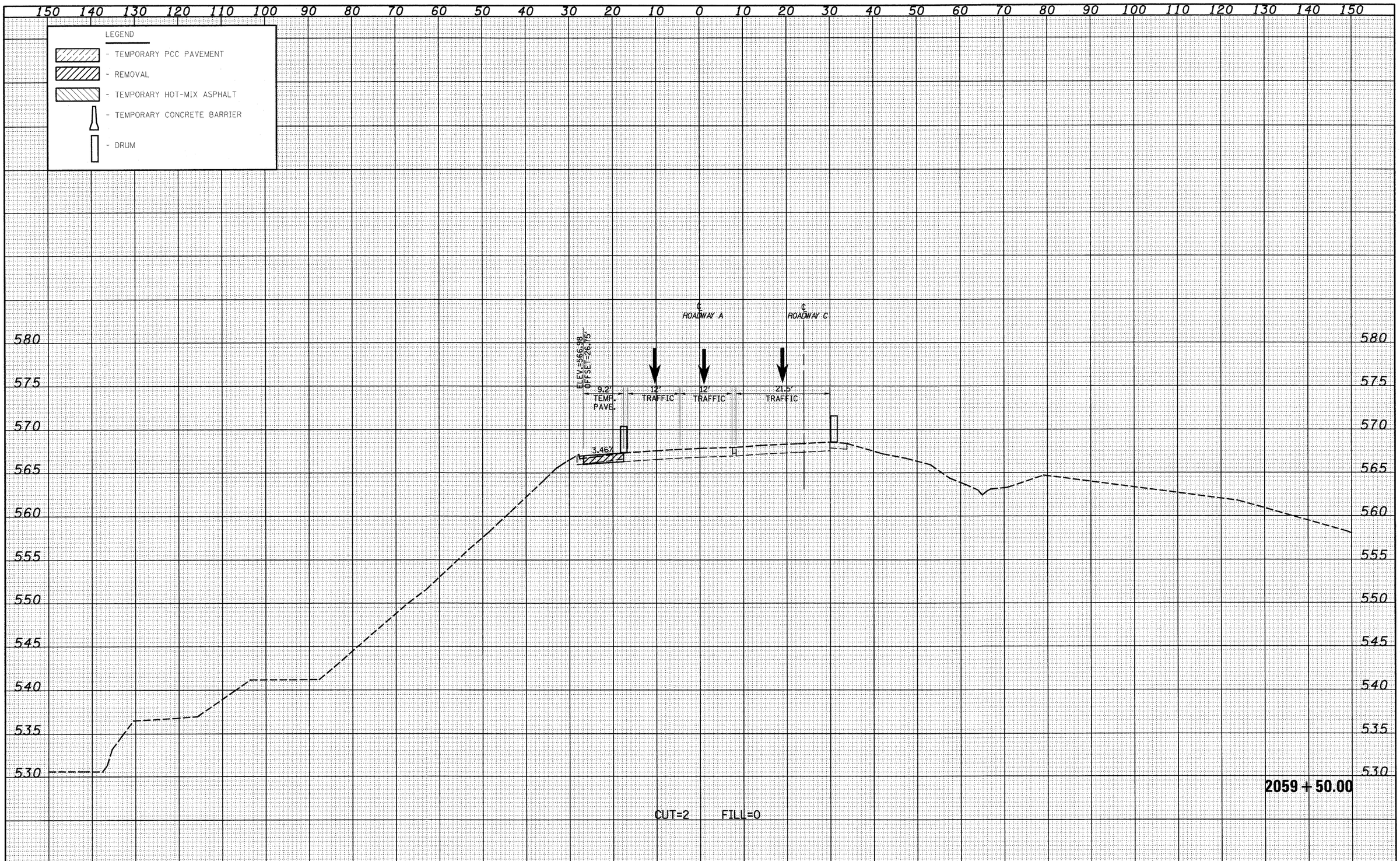

FINAL SURVEY		BY	DATE
NOTE BOOK	SURVEYED		
	PLOTTED		
	TEMPLATE		
	AREAS		
NO.	AREAS CHECKED		

ORIGINAL SURVEY		BY	DATE
NOTE BOOK	SURVEYED		
	PLOTTED		
	TEMPLATE		
	AREAS		
NO.	AREAS CHECKED		

FILE NAME = S:\Projects\MED 00072.57-70\dgn\S Tri Lvl\cash_LTR01MOT-PS1.dgn	USER NAME = linde	DESIGNED - JWS	REVISED -
		DRAWN - LEC	REVISED -
	PLOT SCALE = 20.0000 ' / IN.	CHECKED - BRM	REVISED -
	PLOT DATE = 2/10/2010	DATE - 2-22-08	REVISED -

STATE OF ILLINOIS
DEPARTMENT OF TRANSPORTATION

MAINTENANCE OF TRAFFIC SOUTH TRI LEVEL – ROADWAY A (PRE-STAGE 1)

SCALE: 1"=10' | SHEET NO. 47 OF 72 SHEETS | STA. 2059+50.00 TO STA. 2059+50.00

F.A.I. RTE.	SECTION	COUNTY	TOTAL SHEETS	SHEET NO.
57/70	(25-3)R	EFFINGHAM	1416	1064
		CONTRACT NO. 74296		
FED. ROAD DIST. NO.	ILLINOIS	FED. AID PROJECT		

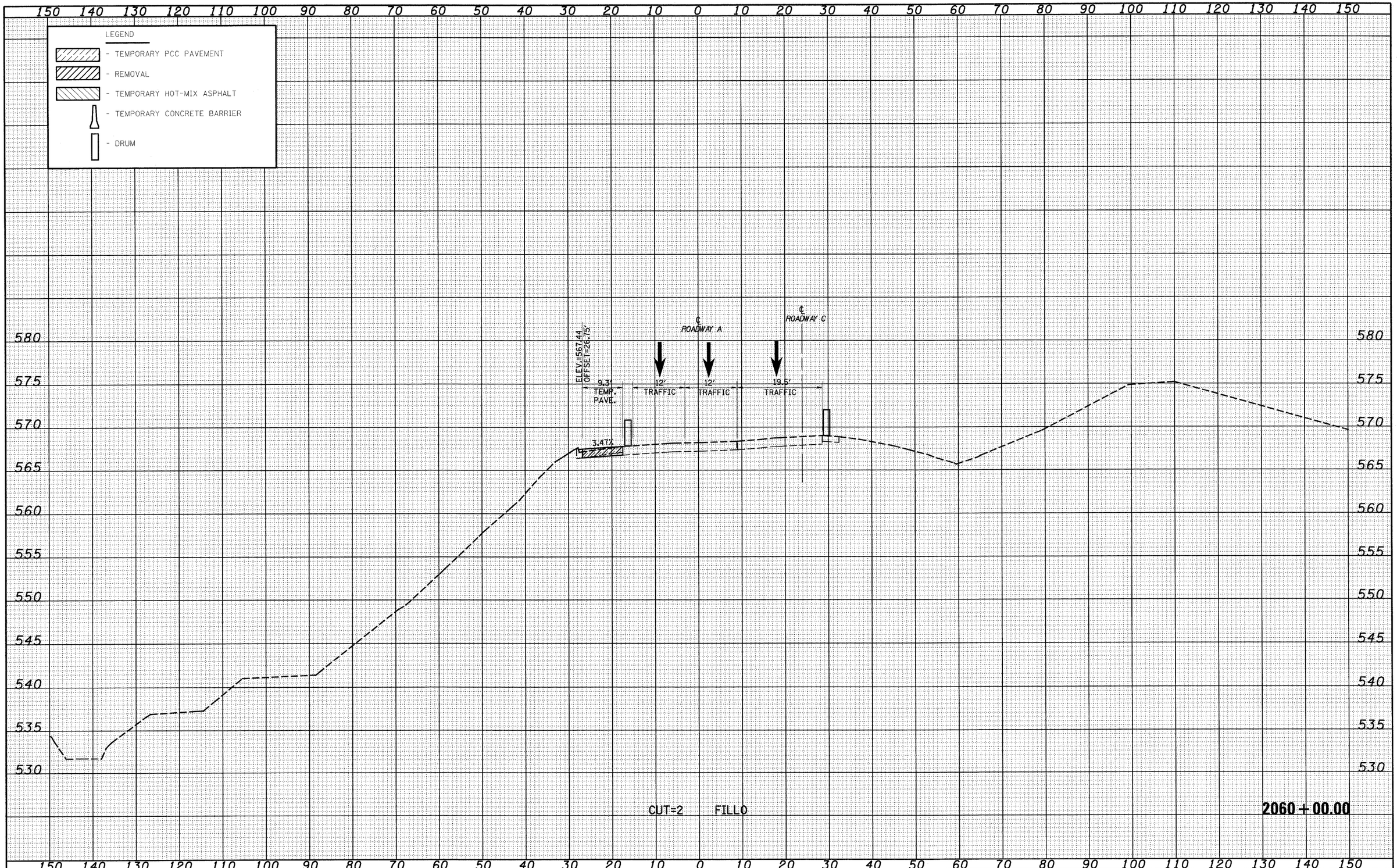

FINAL SURVEY		BY	DATE
NOTE BOOK NO.	SURVEYED		
	PLOTTED		
	TEMPLATE		
	AREAS		
	AREAS CHECKED		

ORIGINAL SURVEY		BY	DATE
NOTE BOOK NO.	SURVEYED		
	PLOTTED		
	TEMPLATE		
	AREAS		
	AREAS CHECKED		

FILE NAME = S:\Projects\M03-08072.57-70\dgn\S Tri\v\cash_17R50MOF-FS1.dgn	USER NAME = lindo	DESIGNED - JWS	REVISED -
		DRAWN - LEC	REVISED -
	PLOT SCALE = 20.0000 ' / IN.	CHECKED - BRM	REVISED -
	PLOT DATE = 2/10/2010	DATE - 2-22-08	REVISED -

STATE OF ILLINOIS
DEPARTMENT OF TRANSPORTATION

MAINTENANCE OF TRAFFIC SOUTH TRI LEVEL – ROADWAY A (PRE-STAGE 1)

SCALE: 1"=10' | SHEET NO. 48 OF 72 SHEETS | STA. 2060+00.00 TO STA. 2060+00.00

F.A.I. RTE.	SECTION	COUNTY	TOTAL SHEETS	SHEET NO.
57/70	(25-3)R	EFFINGHAM	1416	1065

CONTRACT NO. 74296

FED. ROAD DIST. NO. | ILLINOIS | FED. AID PROJECT

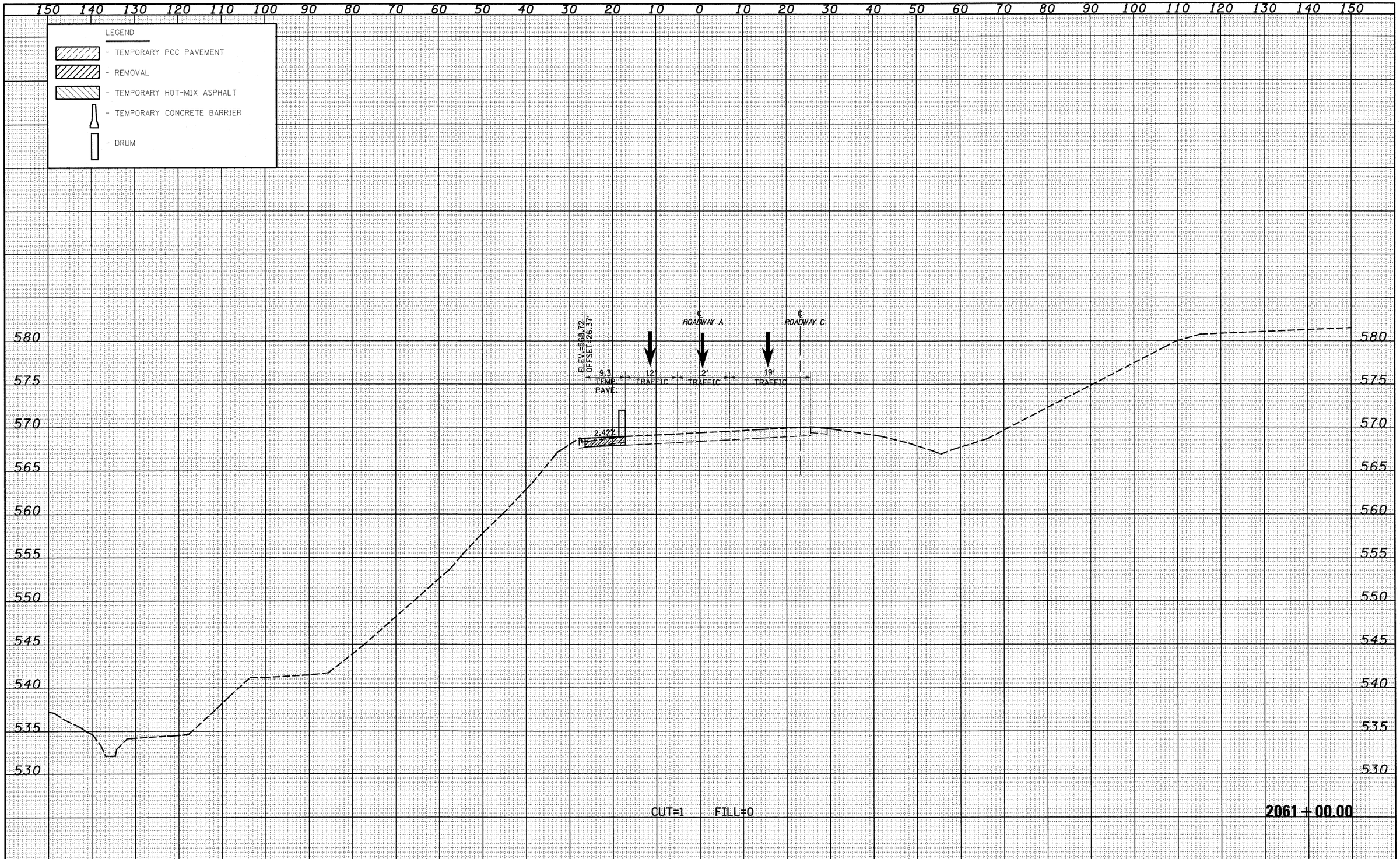

FINAL SURVEY		BY	DATE
NOTE BOOK	SURVEYED		
	PLOTTED		
	TEMPLATE		
NO.	AREAS		
	AREAS CHECKED		

ORIGINAL SURVEY		BY	DATE
NOTE BOOK	SURVEYED		
	PLOTTED		
	TEMPLATE		
NO.	AREAS		
	AREAS CHECKED		

FILE NAME = S:\Projects\ARD-00072.57-70\dgn\S Tri Lvl\cash_TRSGNMT-PS1.dgn	USER NAME = linda	DESIGNED - JWS	REVISED -
		DRAWN - LEC	REVISED -
	PLOT SCALE = 20.0000 ' / IN.	CHECKED - BRM	REVISED -
	PLOT DATE = 2/10/2010	DATE - 2-22-08	REVISED -

STATE OF ILLINOIS
DEPARTMENT OF TRANSPORTATION

MAINTENANCE OF TRAFFIC SOUTH TRI LEVEL – ROADWAY A (PRE-STAGE 1)

SCALE: 1"=10' | SHEET NO. 49 OF 72 SHEETS | STA. 2061+00.00 TO STA. 2061+00.00

F.A.I. RTE.	SECTION	COUNTY	TOTAL SHEETS	SHEET NO.
57/70	(25-3)R	EFFINGHAM	1416	1066
		CONTRACT NO. 74296		
FED. ROAD DIST. NO.	ILLINOIS	FED. AID PROJECT		

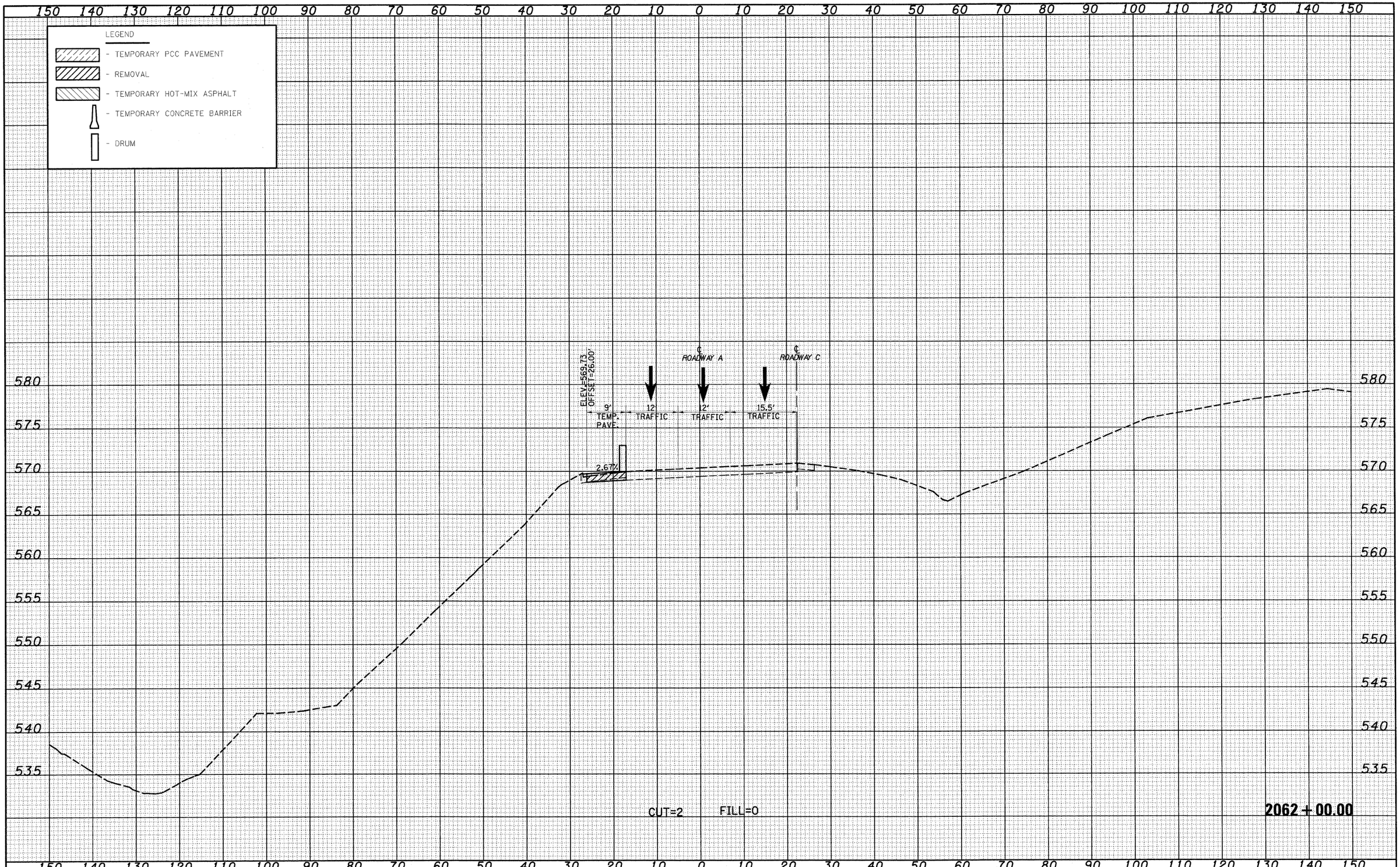

FINAL SURVEY	BY	DATE
SURVEYED		
PLOTTED		
TEMPLATE		
AREAS		
AREAS CHECKED		
NOTE BOOK		
NO.		

ORIGINAL SURVEY	BY	DATE
SURVEYED		
PLOTTED		
TEMPLATE		
AREAS		
AREAS CHECKED		
NOTE BOOK		
NO.		

FILE NAME = S:\Projects\HIGHWAY72.57-7IFv\dgn\S Trafc\trafc_DR8960MH-PS1.dgn	USER NAME = linda	DESIGNED - JWS	REVISED -
		DRAWN - LEC	REVISED -
	PLOT SCALE = 20.0000 ' / IN.	CHECKED - BRM	REVISED -
	PLOT DATE = 2/10/2010	DATE - 2-22-08	REVISED -

STATE OF ILLINOIS
DEPARTMENT OF TRANSPORTATION

MAINTENANCE OF TRAFFIC SOUTH TRI LEVEL – ROADWAY A (PRE-STAGE 1)

SCALE: 1"=10' | SHEET NO. 50 OF 72 SHEETS | STA. 2062+00.00 TO STA. 2062+00.00

F.A.I. RTE.	SECTION	COUNTY	TOTAL SHEETS	SHEET NO.
57/70	(25-3)R	EFFINGHAM	1416	1067

CONTRACT NO. 74296

FED. ROAD DIST. NO. | ILLINOIS | FED. AID PROJECT

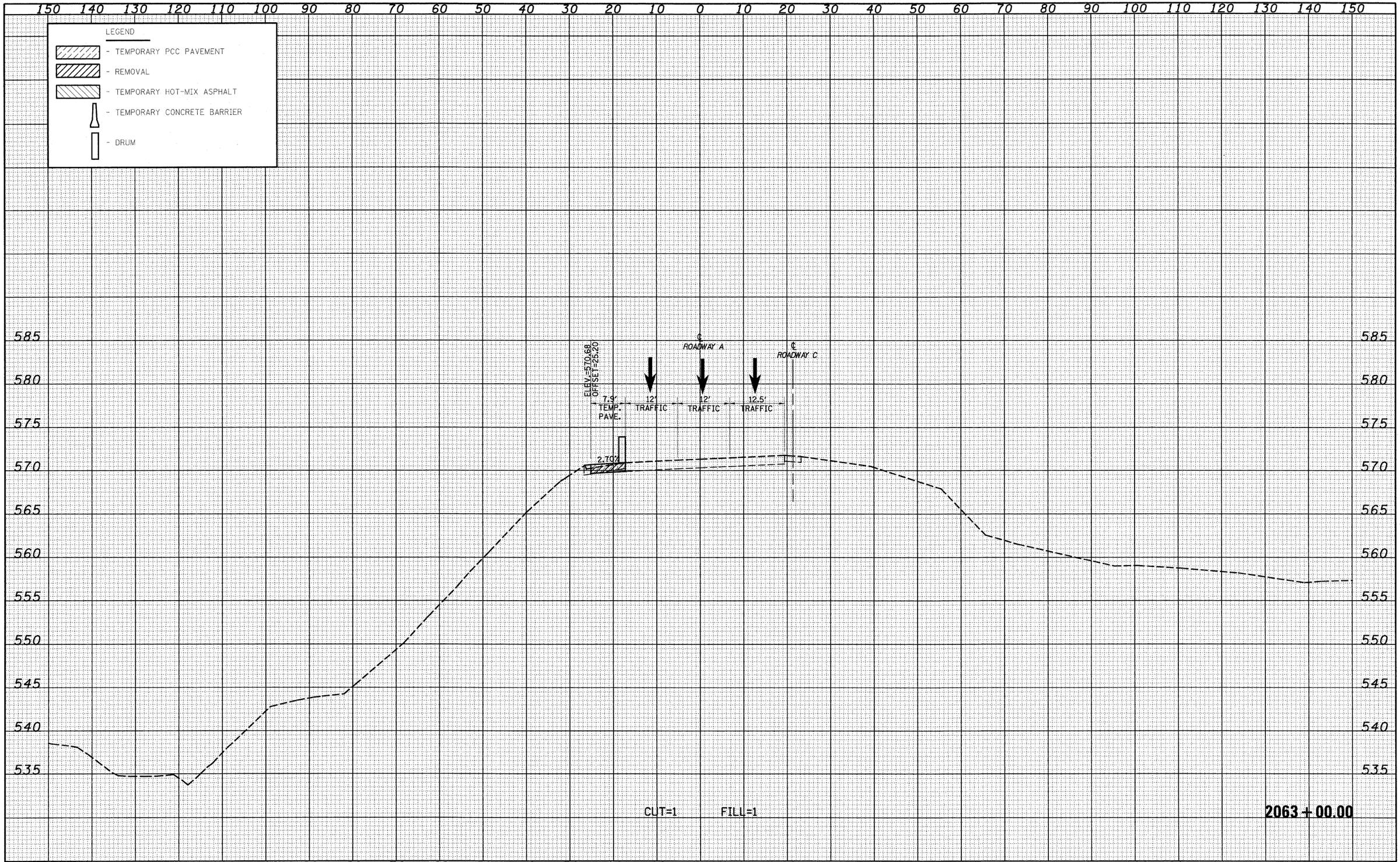

FINAL SURVEY		BY	DATE
NOTE BOOK	SURVEYED		
NO.	PLOTTED		
	TEMPLATE		
	AREAS		
	AREAS CHECKED		

ORIGINAL SURVEY		BY	DATE
NOTE BOOK	SURVEYED		
NO.	PLOTTED		
	TEMPLATE		
	AREAS		
	AREAS CHECKED		

FILE NAME = S:\Projects\NEW\00072.57-70\dgn\S Tri\Lvl\ash_ITRSRDAMOT-FSL.dgn	USER NAME = linda	DESIGNED - JWS	REVISED -
		DRAWN - LEC	REVISED -
	PLOT SCALE = 20.0000 ' / IN.	CHECKED - BRM	REVISED -
	PLOT DATE = 2/10/2010	DATE - 2-22-08	REVISED -

STATE OF ILLINOIS
DEPARTMENT OF TRANSPORTATION

MAINTENANCE OF TRAFFIC SOUTH TRI LEVEL – ROADWAY A (PRE-STAGE 1)

SCALE: 1"=10' | SHEET NO. 51 OF 72 SHEETS | STA. 2063+00.00 TO STA. 2063+00.00

F.A.I. RTE.	SECTION	COUNTY	TOTAL SHEETS	SHEET NO.
57/70	(25-3)R	EFFINGHAM	1416	1068
		CONTRACT NO. 74296		
FED. ROAD DIST. NO.	ILLINOIS	FED. AID PROJECT		

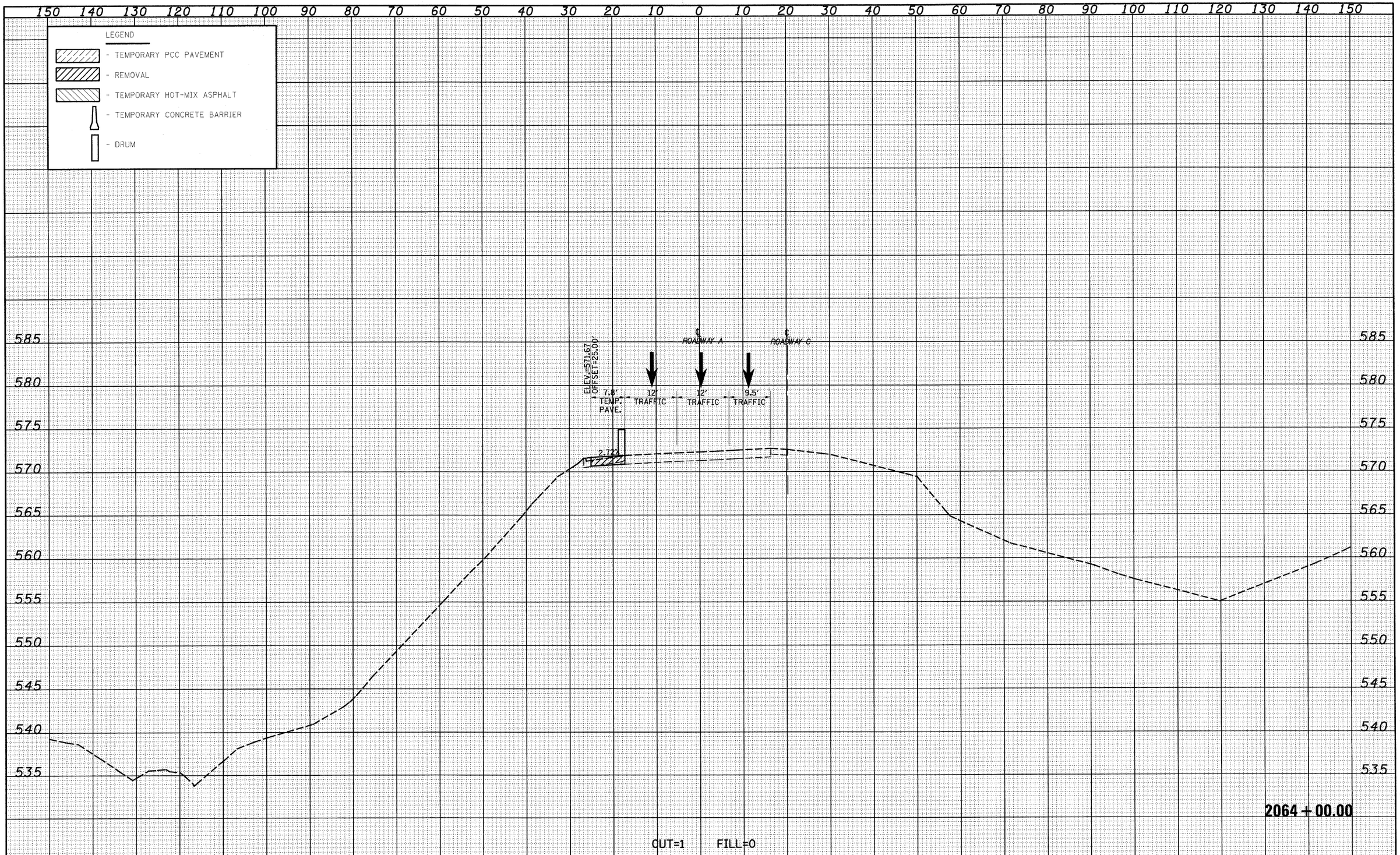

FINAL SURVEY		BY	DATE
NOTE BOOK	SURVEYED		
	PLOTTED		
	TEMPLATE		
	AREAS		
NO.	AREAS CHECKED		

ORIGINAL SURVEY		BY	DATE
NOTE BOOK	SURVEYED		
	PLOTTED		
	TEMPLATE		
	AREAS		
NO.	AREAS CHECKED		

FILE NAME =
S:\Projects\M13-00072-57-TR\dgn\S Tri L\roadway\INDEXGRAPH01-PS1.dgn

USER NAME = linda

PLOT SCALE = 20.0000 ' / IN.

PLOT DATE = 2/10/2010

DESIGNED - JWS	REVISED -	
DRAWN - LEC	REVISED -	
CHECKED - BRM	REVISED -	
DATE - 2-22-08	REVISED -	

STATE OF ILLINOIS
DEPARTMENT OF TRANSPORTATION

MAINTENANCE OF TRAFFIC SOUTH TRI LEVEL –
ROADWAY A (PRE-STAGE 1)

SCALE: 1"=10' | SHEET NO. 52 OF 72 SHEETS | STA. 2064+00.00 TO STA. 2064+00.00

F.A.I. RTE.	SECTION	COUNTY	TOTAL SHEETS	SHEET NO.
57/70	(25-3)R	EFFINGHAM	1416	1069

CONTRACT NO. 74296

FED. ROAD DIST. NO. | ILLINOIS | FED. AID PROJECT

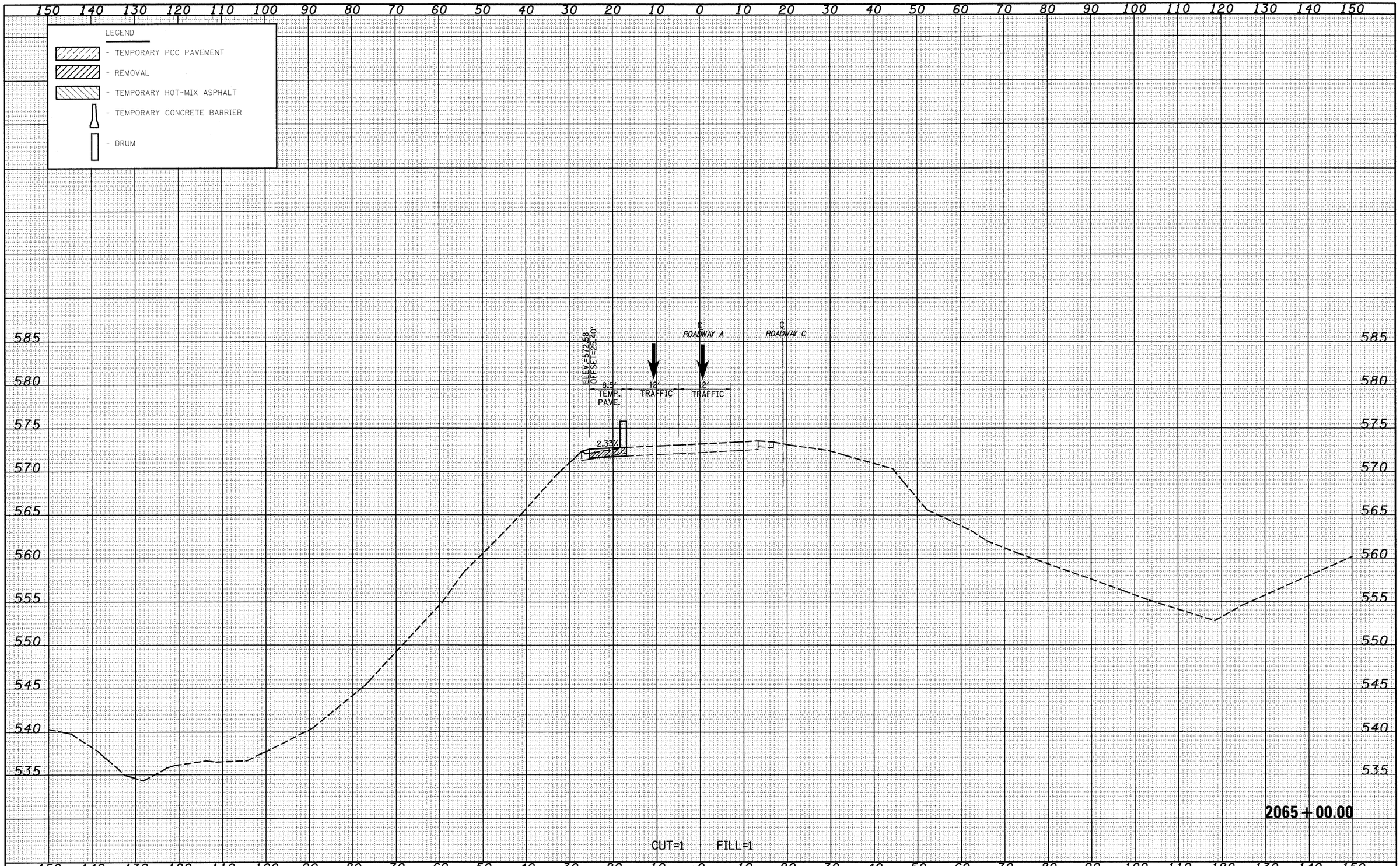

FINAL SURVEY		BY	DATE
NOTE BOOK	SURVEYED		
	PLOTTED		
	TEMPLATE		
	AREAS		
NO.	AREAS CHECKED		

ORIGINAL SURVEY		BY	DATE
NOTE BOOK	SURVEYED		
	PLOTTED		
	TEMPLATE		
	AREAS		
NO.	AREAS CHECKED		

FILE NAME = S:\Projects\FAI57-2007Z2.57-7R\dgn\S Tri L v1.ush.L2VSSEQMOT-PSL.dgn	USER NAME = linda	DESIGNED - JWS	REVISED -
		DRAWN - LEC	REVISED -
	PLOT SCALE = 20.0000 ' / IN.	CHECKED - BRM	REVISED -
	PLOT DATE = 2/10/2010	DATE - 2-22-08	REVISED -

STATE OF ILLINOIS
DEPARTMENT OF TRANSPORTATION

MAINTENANCE OF TRAFFIC SOUTH TRI LEVEL – ROADWAY A (PRE-STAGE 1)

SCALE: 1"=10' | SHEET NO. 53 OF 72 SHEETS | STA. 2065+00.00 TO STA. 2065+00.00

F.A.I. RTE.	SECTION	COUNTY	TOTAL SHEETS	SHEET NO.
57/70	(25-3)R	EFFINGHAM	1416	1070
		CONTRACT NO. 74296		

FED. ROAD DIST. NO. | ILLINOIS | FED. AID PROJECT

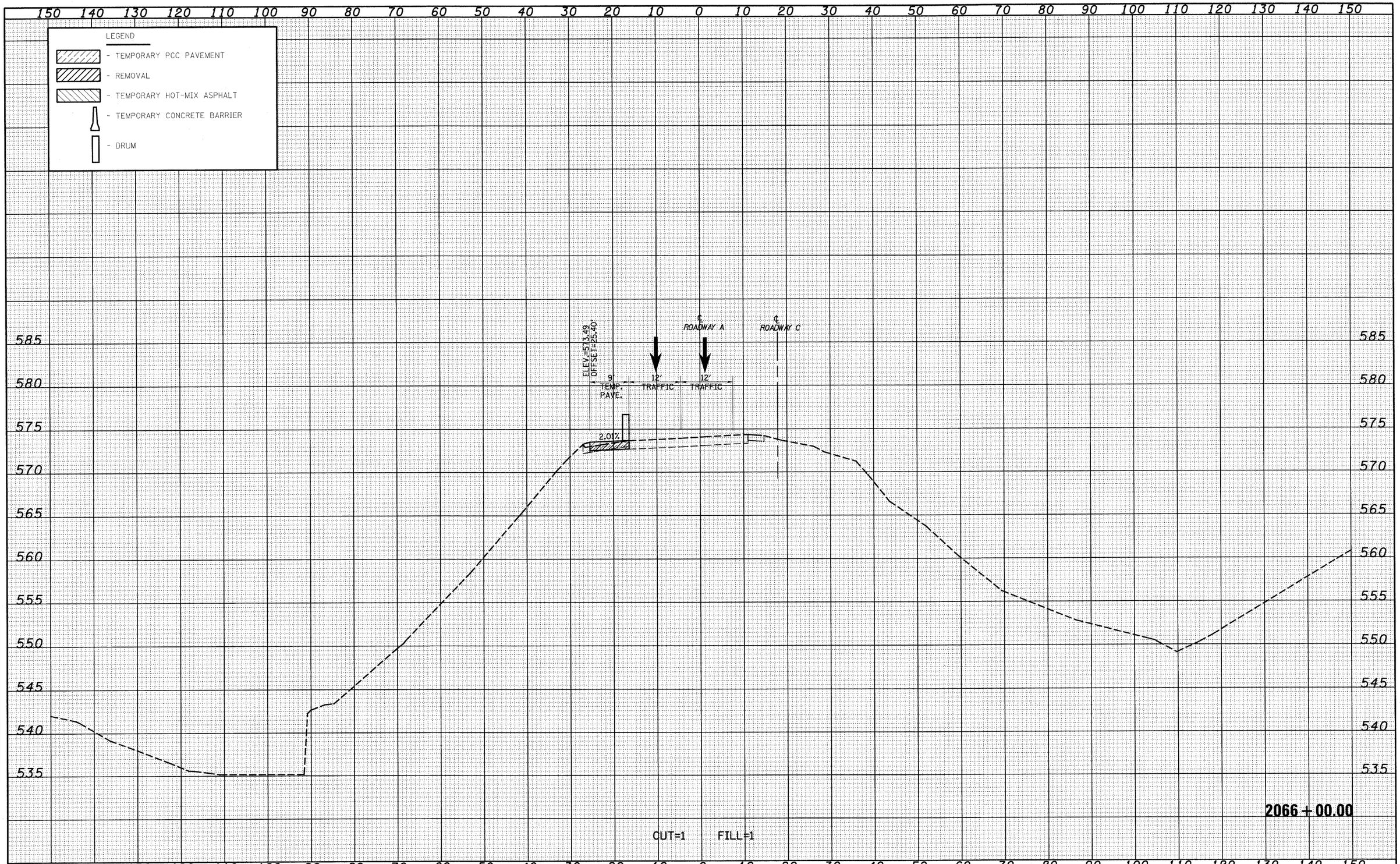

FILE NAME =	USER NAME = linda	DESIGNED - JWS	REVISED -
		DRAWN - LEC	REVISED -
	PLOT SCALE = 20.0000 ' / IN.	CHECKED - BRM	REVISED -
	PLOT DATE = 2/10/2010	DATE - 2-22-08	REVISED -

STATE OF ILLINOIS
DEPARTMENT OF TRANSPORTATION

MAINTENANCE OF TRAFFIC SOUTH TRI LEVEL – ROADWAY A (PRE-STAGE 1)

SCALE: 1"=10' | SHEET NO. 54 OF 72 SHEETS | STA. 2066+00.00 TO STA. 2066+00.00

F.A.I. RTE.	SECTION	COUNTY	TOTAL SHEETS	SHEET NO.
57/70	(25-3)R	EFFINGHAM	1416	1071

CONTRACT NO. 74296

FED. ROAD DIST. NO. | ILLINOIS | FED. AID PROJECT

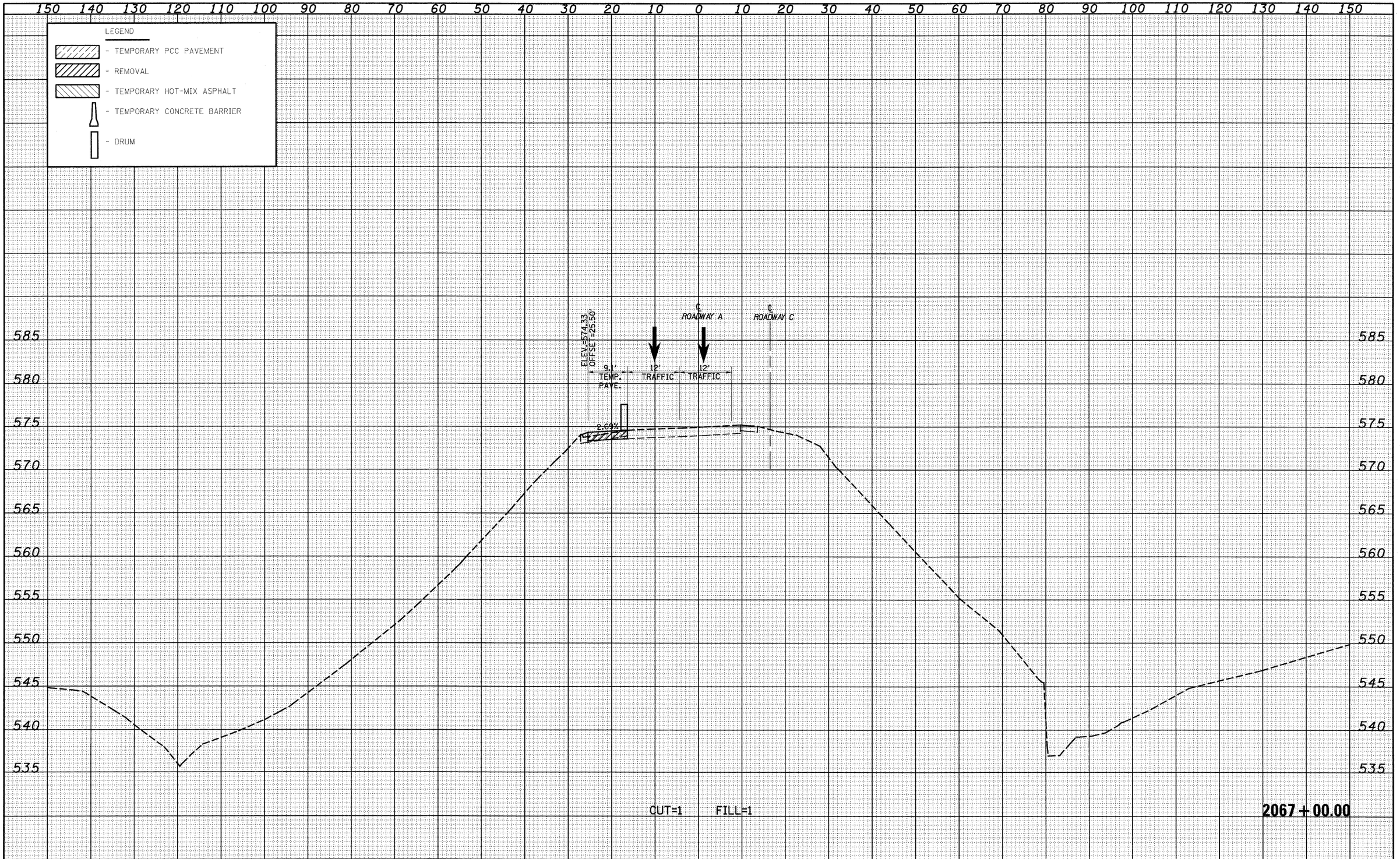

FILE NAME = S:\Projects\403-00072_57-70\dgn\S Tri_Level_I70SROADMOT-PSL.dgn	USER NAME = linda	DESIGNED - JWS	REVISED -
		DRAWN - LEC	REVISED -
	PLOT SCALE = 20.0000 ' / IN.	CHECKED - BRM	REVISED -
	PLOT DATE = 2/10/2010	DATE - 2-22-08	REVISED -

STATE OF ILLINOIS
DEPARTMENT OF TRANSPORTATION

MAINTENANCE OF TRAFFIC SOUTH TRI LEVEL – ROADWAY A (PRE-STAGE 1)

SCALE: 1"=10' | SHEET NO. 55 OF 72 SHEETS | STA. 2067+00.00 TO STA. 2067+00.00

F.A.I. RTE.	SECTION	COUNTY	TOTAL SHEETS	SHEET NO.
57/70	(25-3)R	EFFINGHAM	1416	1072
		CONTRACT NO. 74296		
FED. ROAD DIST. NO.	ILLINOIS	FED. AID PROJECT		

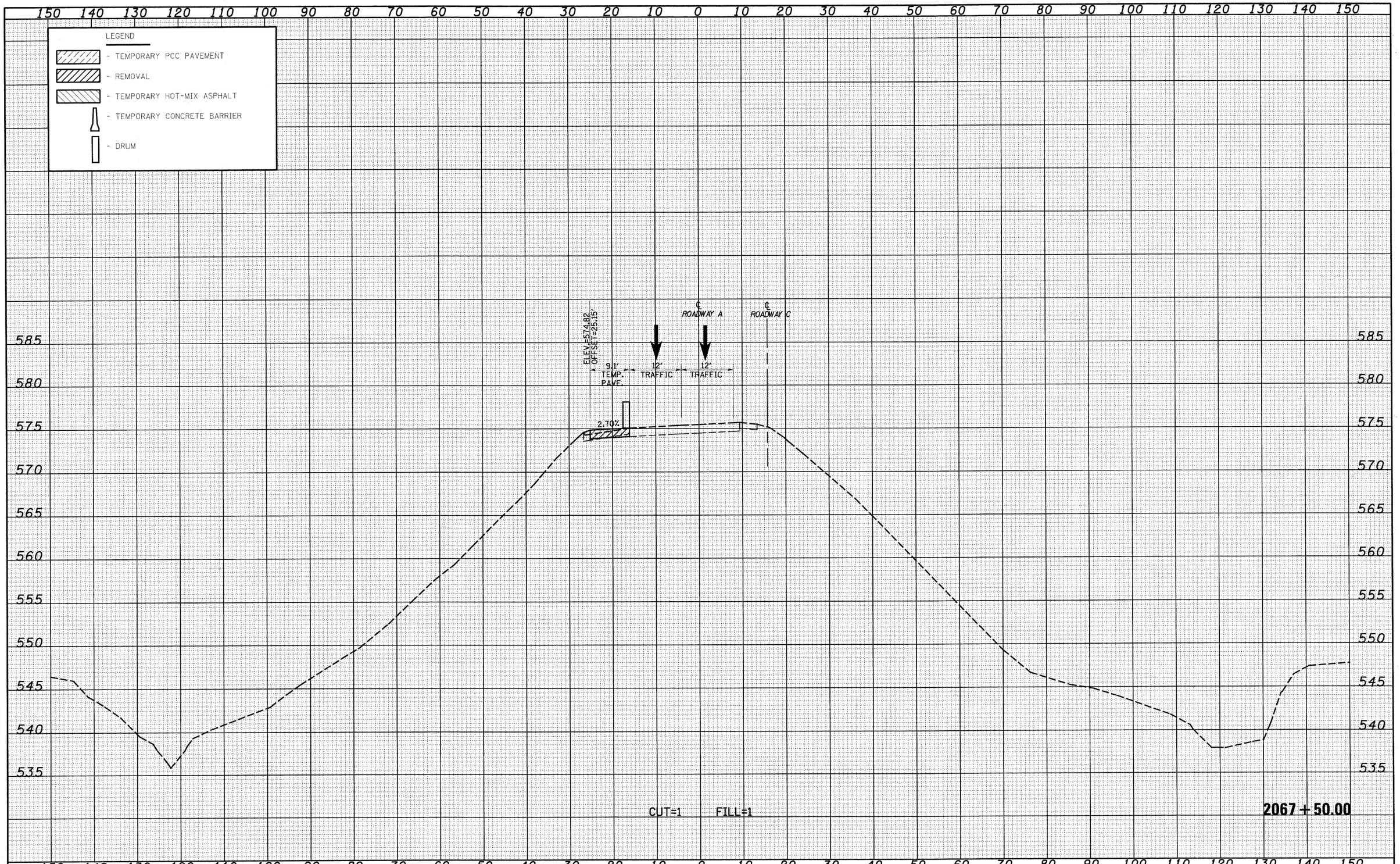

FILE NAME = S:\Projects\VGB-00072.57-70\dgn\S Trnl\vnash_TRNSRDWMOT-PSL.dgn	USER NAME = linda	DESIGNED - JWS	REVISED -
		DRAWN - LEC	REVISED -
	PLOT SCALE = 20.0000 ' / IN.	CHECKED - BRM	REVISED -
	PLOT DATE = 2/10/2010	DATE - 2-22-08	REVISED -

STATE OF ILLINOIS
DEPARTMENT OF TRANSPORTATION

MAINTENANCE OF TRAFFIC SOUTH TRI LEVEL – ROADWAY A (PRE-STAGE 1)

SCALE: 1"=10' | SHEET NO. 56 OF 72 SHEETS | STA. 2067+50.00 TO STA. 2067+50.00

F.A.I. RTE.	SECTION	COUNTY	TOTAL SHEETS	SHEET NO.
57/70	(25-3)R	EFFINGHAM	1416	1073
		CONTRACT NO. 74296		

FED. ROAD DIST. NO. | ILLINOIS | FED. AID PROJECT

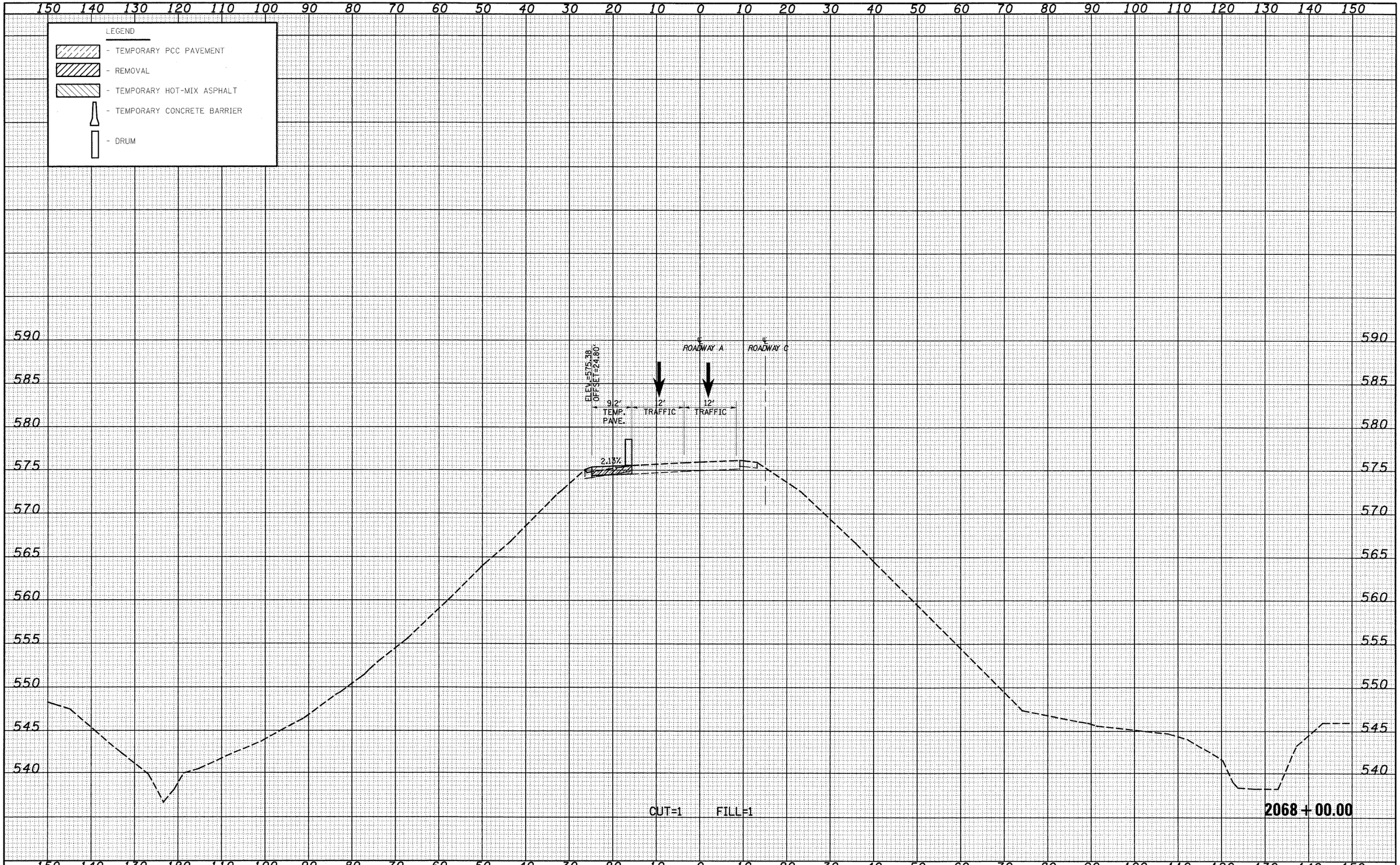

FINAL SURVEY	BY	DATE
SURVEYED		
PLOTTED		
TEMPLATE		
AREAS		
AREAS CHECKED		
NOTE BOOK		
NO.		

ORIGINAL SURVEY	BY	DATE
SURVEYED		
PLOTTED		
TEMPLATE		
AREAS		
AREAS CHECKED		
NOTE BOOK		
NO.		

FILE NAME = S:\Projects\M03-00072 57-7H\dgn\S Tmt.k\mnsh.TR95DRAFT-PS.dgn	USER NAME = linda	DESIGNED - JWS	REVISED -
		DRAWN - LEC	REVISED -
	PLOT SCALE = 20.0000 ' / IN.	CHECKED - BRM	REVISED -
	PLOT DATE = 2/10/2010	DATE - 2-22-08	REVISED -

STATE OF ILLINOIS
DEPARTMENT OF TRANSPORTATION

MAINTENANCE OF TRAFFIC SOUTH TRI LEVEL – ROADWAY A (PRE-STAGE 1)

SCALE: 1"=10' | SHEET NO. 57 OF 72 SHEETS | STA. 2068+00.00 TO STA. 2068+00.00

F.A.I. RTE.	SECTION	COUNTY	TOTAL SHEETS	SHEET NO.
57/70	(25-3)R	EFFINGHAM	1416	1074
		CONTRACT NO. 74296		

FED. ROAD DIST. NO. | ILLINOIS | FED. AID PROJECT

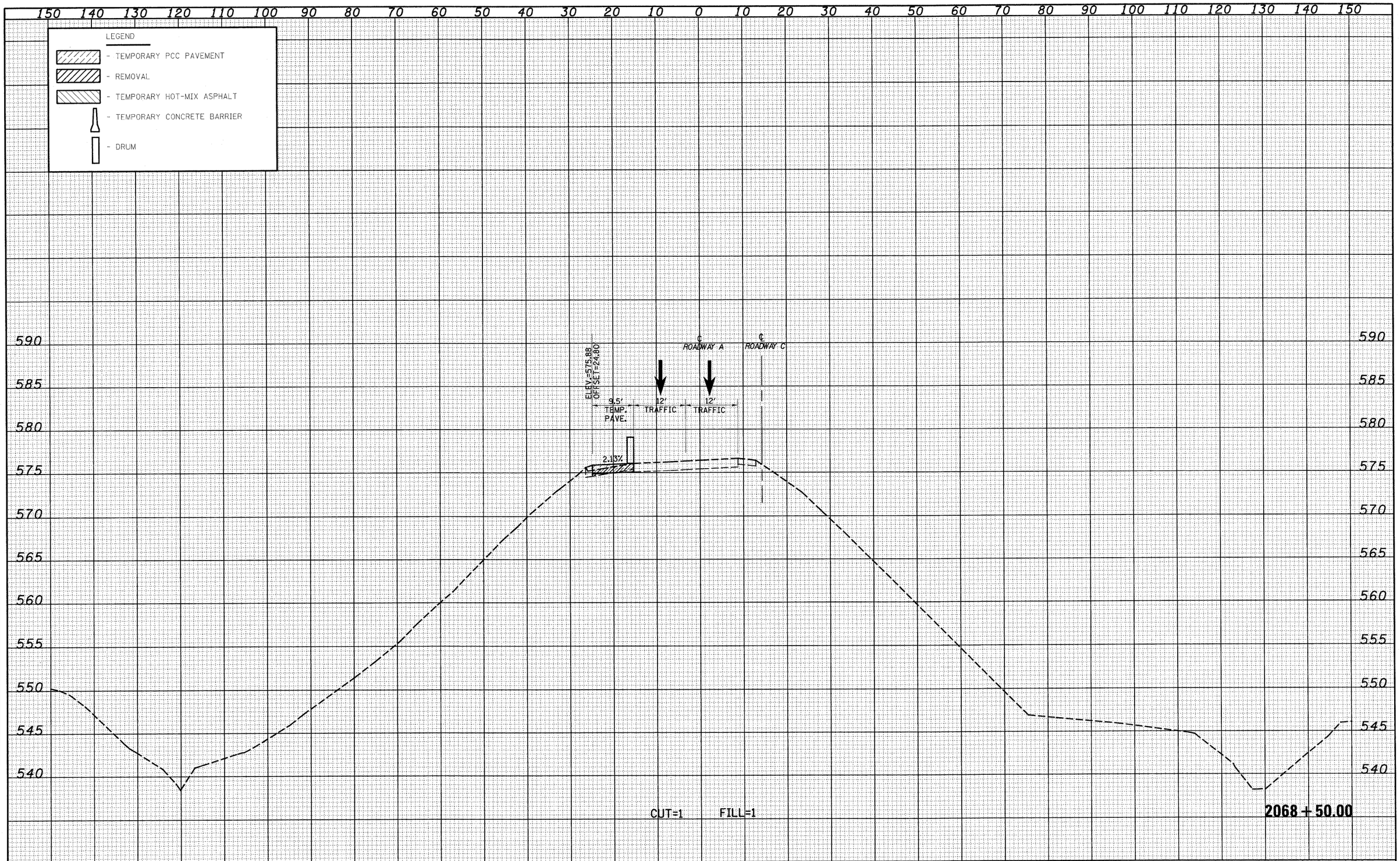

FINAL SURVEY		BY	DATE
NOTE BOOK	SURVEYED		
	PLOTTED		
	TEMPLATE		
NO.	AREAS		
	AREAS CHECKED		

ORIGINAL SURVEY		BY	DATE
NOTE BOOK	SURVEYED		
	PLOTTED		
	TEMPLATE		
NO.	AREAS		
	AREAS CHECKED		

FILE NAME = S:\Projects\HED-00072.57-70\dgn\S Tri-L\mrsh 170SBGMOT-PS1.dgn	USER NAME = linda	DESIGNED - JWS	REVISED -
		DRAWN - LEC	REVISED -
	PLOT SCALE = 20.0000 ' / IN.	CHECKED - BRM	REVISED -
	PLOT DATE = 2/10/2010	DATE - 2-22-08	REVISED -

STATE OF ILLINOIS
DEPARTMENT OF TRANSPORTATION

MAINTENANCE OF TRAFFIC SOUTH TRI LEVEL – ROADWAY A (PRE-STAGE 1)

SCALE: 1"=10' | SHEET NO. 58 OF 72 SHEETS | STA. 2068+50.00 TO STA. 2068+50.00

F.A.I. RTE.	SECTION	COUNTY	TOTAL SHEETS	SHEET NO.
57/70	(25-3)R	EFFINGHAM	1416	1075
		CONTRACT NO. 74296		

FED. ROAD DIST. NO. | ILLINOIS | FED. AID PROJECT

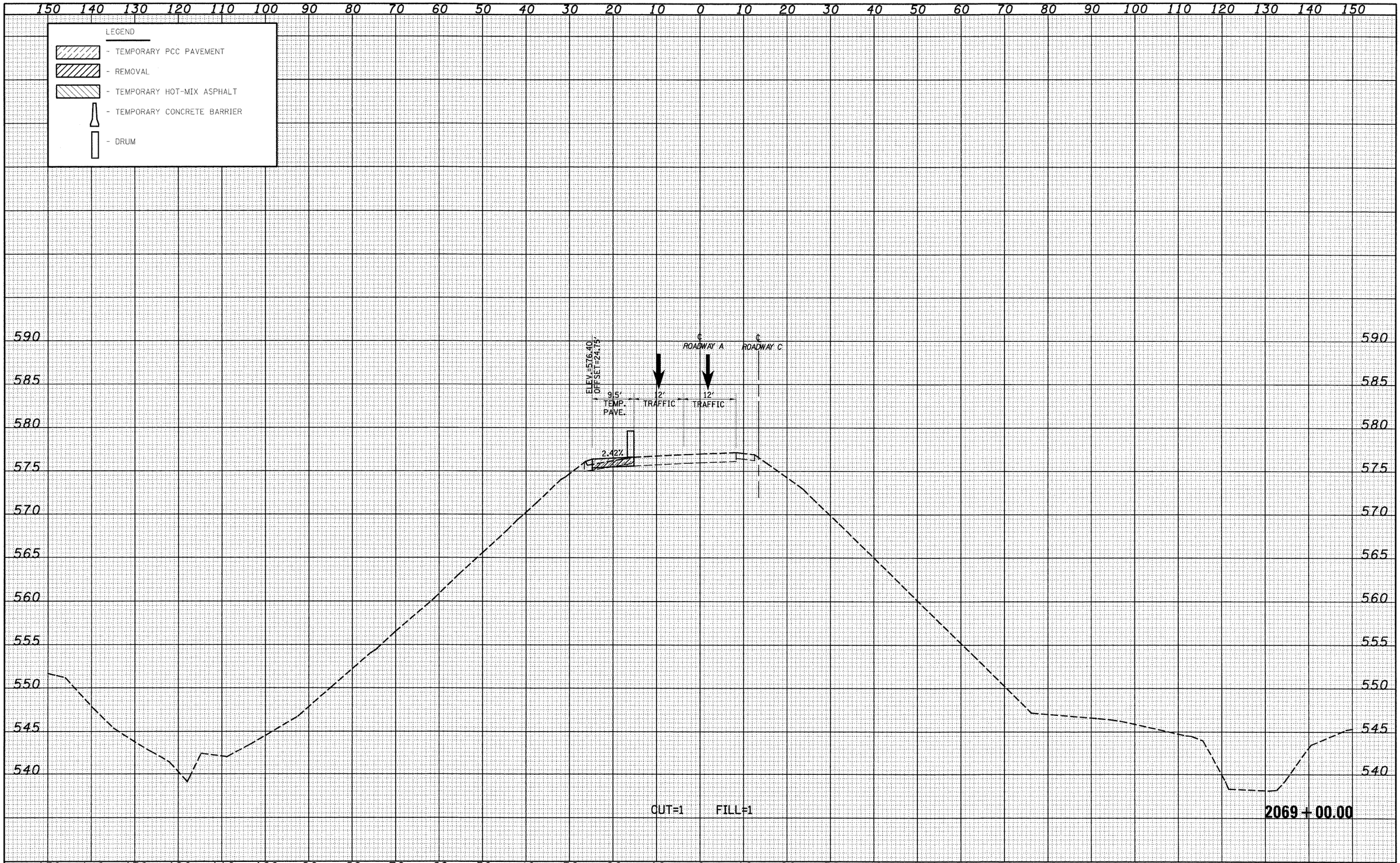

FINAL SURVEY		BY	DATE
NOTE BOOK	SURVEYED		
NO.	PLOTTED		
	TEMPLATE		
	AREAS		
	AREAS CHECKED		

ORIGINAL SURVEY		BY	DATE
NOTE BOOK	SURVEYED		
NO.	PLOTTED		
	TEMPLATE		
	AREAS		
	AREAS CHECKED		

FILE NAME = S:\Projects\403-00072.57-70\dgn\S Trib\vsek_DIRSRDAMDT-FSL.dgn	USER NAME = linda	DESIGNED - JWS	REVISED -
		DRAWN - LEC	REVISED -
	PLOT SCALE = 20.0000 ' / IN.	CHECKED - BRM	REVISED -
	PLOT DATE = 2/10/2010	DATE - 2-22-08	REVISED -

STATE OF ILLINOIS
DEPARTMENT OF TRANSPORTATION

MAINTENANCE OF TRAFFIC SOUTH TRI LEVEL – ROADWAY A (PRE-STAGE 1)

SCALE: 1"=10' | SHEET NO. 59 OF 72 SHEETS | STA. 2069+00.00 TO STA. 2069+00.00

F.A.I. RTE.	SECTION	COUNTY	TOTAL SHEETS	SHEET NO.
57/70	(25-3)R	EFFINGHAM	1416	1076
		CONTRACT NO. 74296		
FED. ROAD DIST. NO.	ILLINOIS	FED. AID PROJECT		

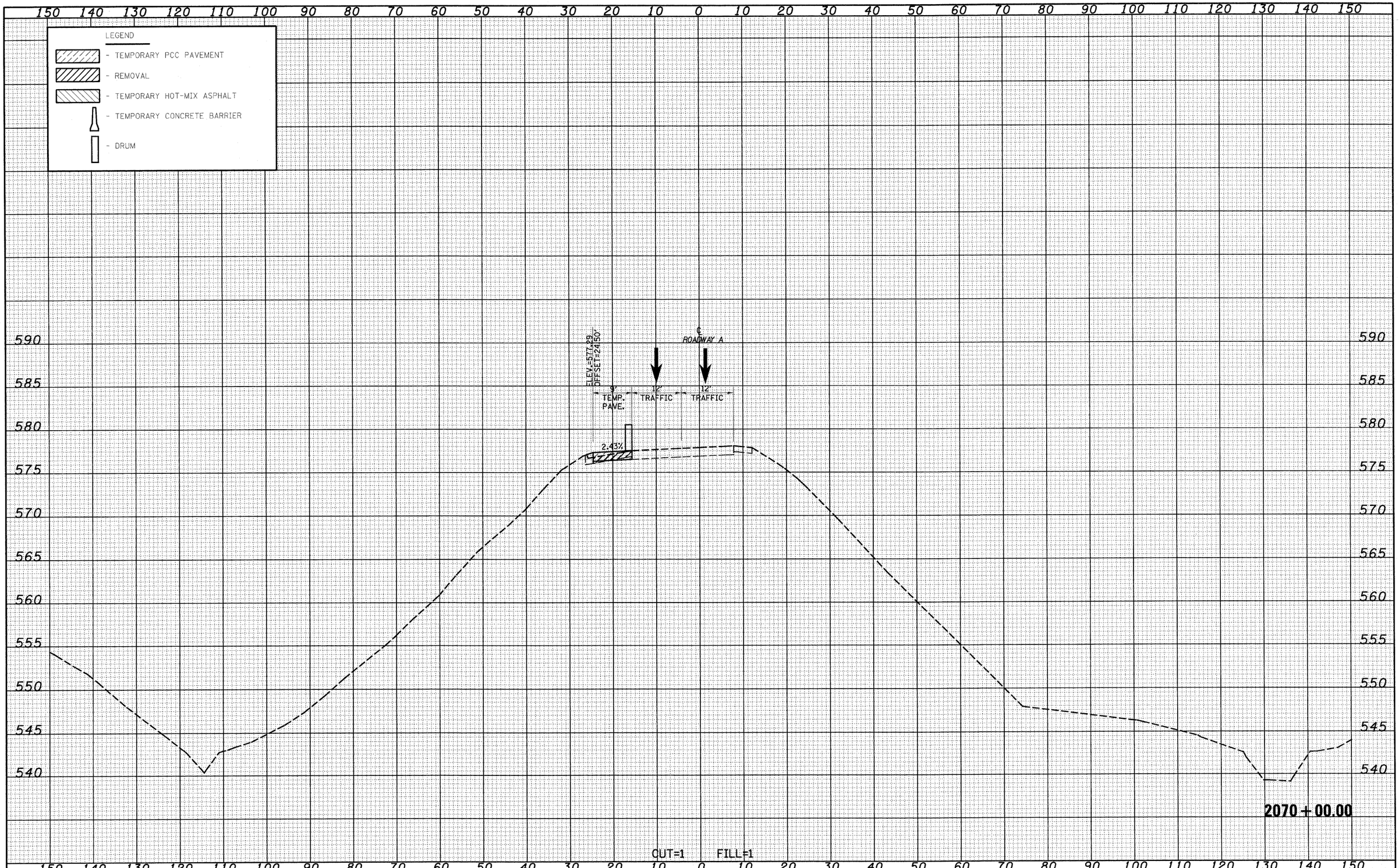

FINAL SURVEY	BY	DATE
SURVEYED		
PLOTTED		
TEMPLATE		
AREAS		
AREAS CHECKED		
NOTE BOOK NO.		

ORIGINAL SURVEY	BY	DATE
SURVEYED		
PLOTTED		
TEMPLATE		
AREAS		
AREAS CHECKED		
NOTE BOOK NO.		

FILE NAME = S:\Projects\4070-00072.57-70\dgn\S Trnl\vssh_TRNSPORT01-FSL.dgn	USER NAME = linda	DESIGNED - JWS	REVISED -
		DRAWN - LEC	REVISED -
	PLOT SCALE = 20.0000 ' / IN.	CHECKED - BRM	REVISED -
	PLOT DATE = 2/10/2010	DATE - 2-22-08	REVISED -

STATE OF ILLINOIS
DEPARTMENT OF TRANSPORTATION

MAINTENANCE OF TRAFFIC SOUTH TRI LEVEL – ROADWAY A (PRE-STAGE 1)

SCALE: 1"=10' | SHEET NO. 60 OF 72 SHEETS | STA. 2070+00.00 TO STA. 2070+00.00

F.A.I. RTE.	SECTION	COUNTY	TOTAL SHEETS	SHEET NO.
57/70	(25-3)R	EFFINGHAM	1416	1077

CONTRACT NO. 74296

FED. ROAD DIST. NO. | ILLINOIS | FED. AID PROJECT

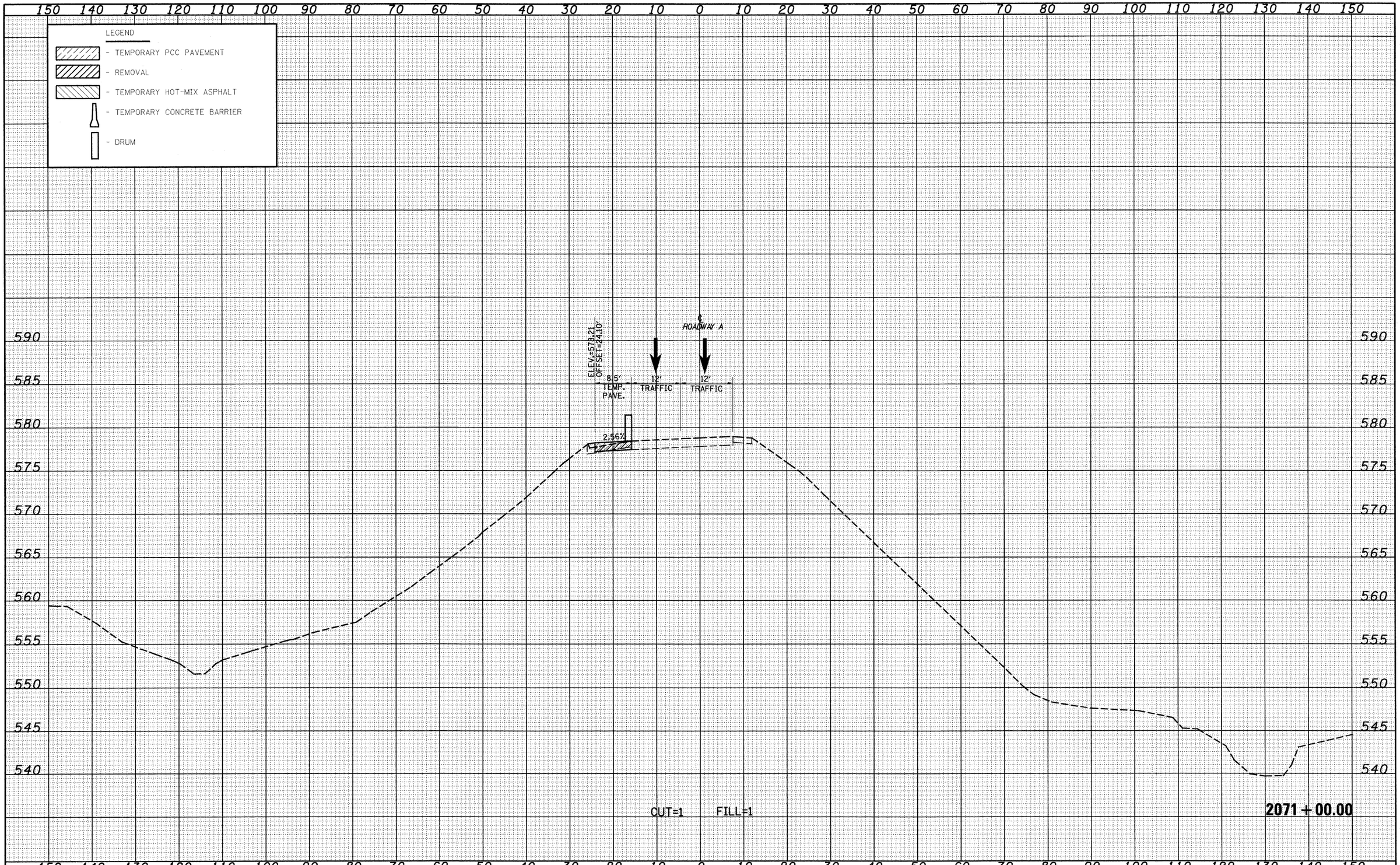

FILE NAME =	USER NAME = linda	DESIGNED - JWS	REVISED -	STATE OF ILLINOIS DEPARTMENT OF TRANSPORTATION	MAINTENANCE OF TRAFFIC SOUTH TRI LEVEL – ROADWAY A (PRE-STAGE 1)	F.A.I. RTE.	SECTION	COUNTY	TOTAL SHEETS	SHEET NO.
		DRAWN - LEC	REVISED -			57/70	(25-3)R	EFFINGHAM	1416	1078
	PLOT SCALE = 20.0000 ' / IN.	CHECKED - BRM	REVISED -					CONTRACT NO. 74296		
	PLOT DATE = 2/10/2010	DATE - 2-22-08	REVISED -		SCALE: 1"=10' SHEET NO. 61 OF 72 SHEETS STA. 2071+00.00 TO STA. 2071+00.00	FED. ROAD DIST. NO.	ILLINOIS	FED. AID PROJECT		

FINAL SURVEY — NOTE BOOK NO. — SURVEYED — PLOTTED — TEMPLATE — AREAS — AREAS CHECKED — BY — DATE

ORIGINAL SURVEY — NOTE BOOK NO. — SURVEYED — PLOTTED — TEMPLATE — AREAS — AREAS CHECKED — BY — DATE

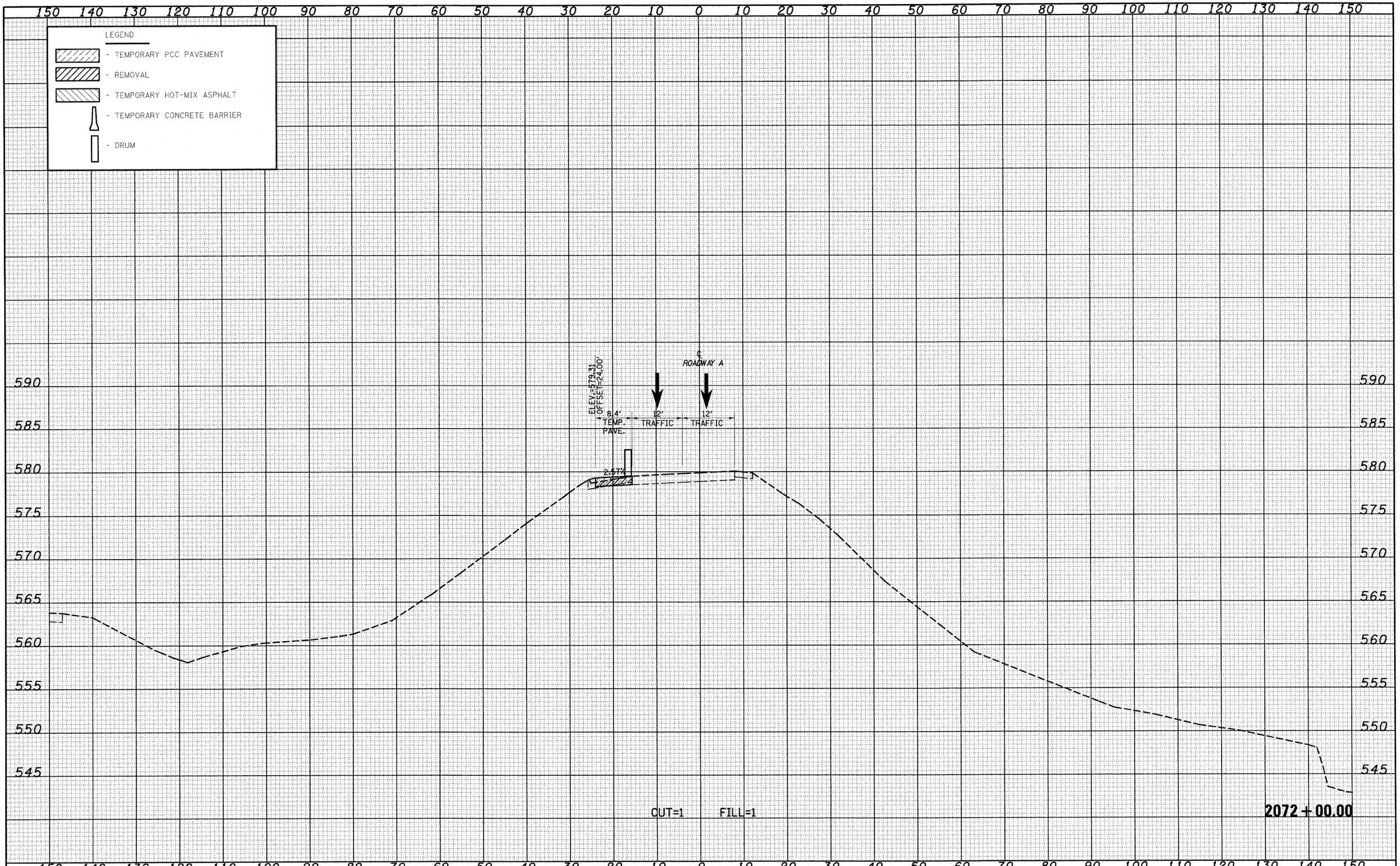

FILE NAME = S:\Projects\MCI-00072.57-70\dgn\S Trnls\mcsh_TRSRDAMOT-PSL.dgn	USER NAME = linda	DESIGNED - JWS	REVISED -	STATE OF ILLINOIS DEPARTMENT OF TRANSPORTATION	MAINTENANCE OF TRAFFIC SOUTH TRI LEVEL – ROADWAY A (PRE-STAGE 1)
		DRAWN - LEC	REVISED -		
	PLOT SCALE = 20.0000 ' / IN.	CHECKED - BRM	REVISED -		
	PLOT DATE = 2/10/2010	DATE - 2-22-08	REVISED -		SCALE: 1"=10' SHEET NO. 62 OF 72 SHEETS STA. 2072+00.00 TO STA. 2072+00.00

F.A.I. RTE.	SECTION	COUNTY	TOTAL SHEETS	SHEET NO.
57/70	(25-3)R	EFFINGHAM	1416	1079
		CONTRACT NO. 74296		
FED. ROAD DIST. NO.	ILLINOIS	FED. AID PROJECT		

FINAL SURVEY — NOTE BOOK NO. — SURVEYED — PLOTTED — TEMPLATE — AREAS — AREAS CHECKED — BY — DATE

ORIGINAL SURVEY — NOTE BOOK NO. — SURVEYED — PLOTTED — TEMPLATE — AREAS — AREAS CHECKED — BY — DATE

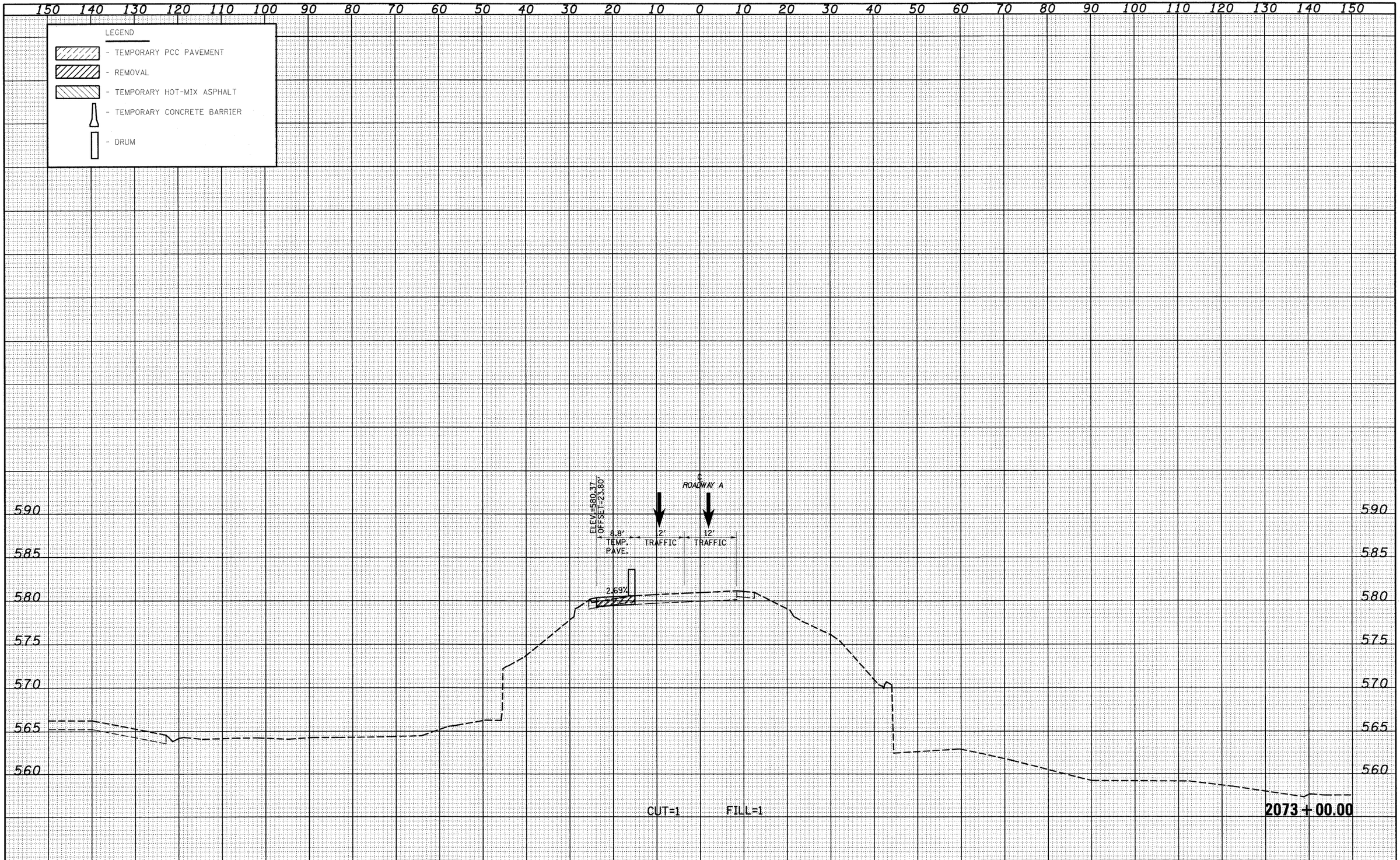

FINAL SURVEY		BY	DATE
NOTE BOOK	SURVEYED		
	PLOTTED		
	TEMPLATE		
	AREAS		
NO.	AREAS CHECKED		

ORIGINAL SURVEY		BY	DATE
NOTE BOOK	SURVEYED		
	PLOTTED		
	TEMPLATE		
	AREAS		
NO.	AREAS CHECKED		

FILE NAME = S:\Projects\403-00072_57-70\dgn\S Tri_Lvl\cash_ITRSROADWAY-PSL.dgn	USER NAME = linda	DESIGNED - JWS	REVISED -
		DRAWN - LEC	REVISED -
	PLOT SCALE = 20.0000 ' / IN.	CHECKED - BRM	REVISED -
	PLOT DATE = 2/10/2010	DATE - 2-22-08	REVISED -

STATE OF ILLINOIS
DEPARTMENT OF TRANSPORTATION

MAINTENANCE OF TRAFFIC SOUTH TRI LEVEL – ROADWAY A (PRE-STAGE 1)

SCALE: 1"=10' | SHEET NO. 63 OF 72 SHEETS | STA. 2073+00.00 TO STA. 2073+00.00

F.A.I. RTE.	SECTION	COUNTY	TOTAL SHEETS	SHEET NO.
57/70	(25-3)R	EFFINGHAM	1416	1080

CONTRACT NO. 74296

FED. ROAD DIST. NO. | ILLINOIS | FED. AID PROJECT

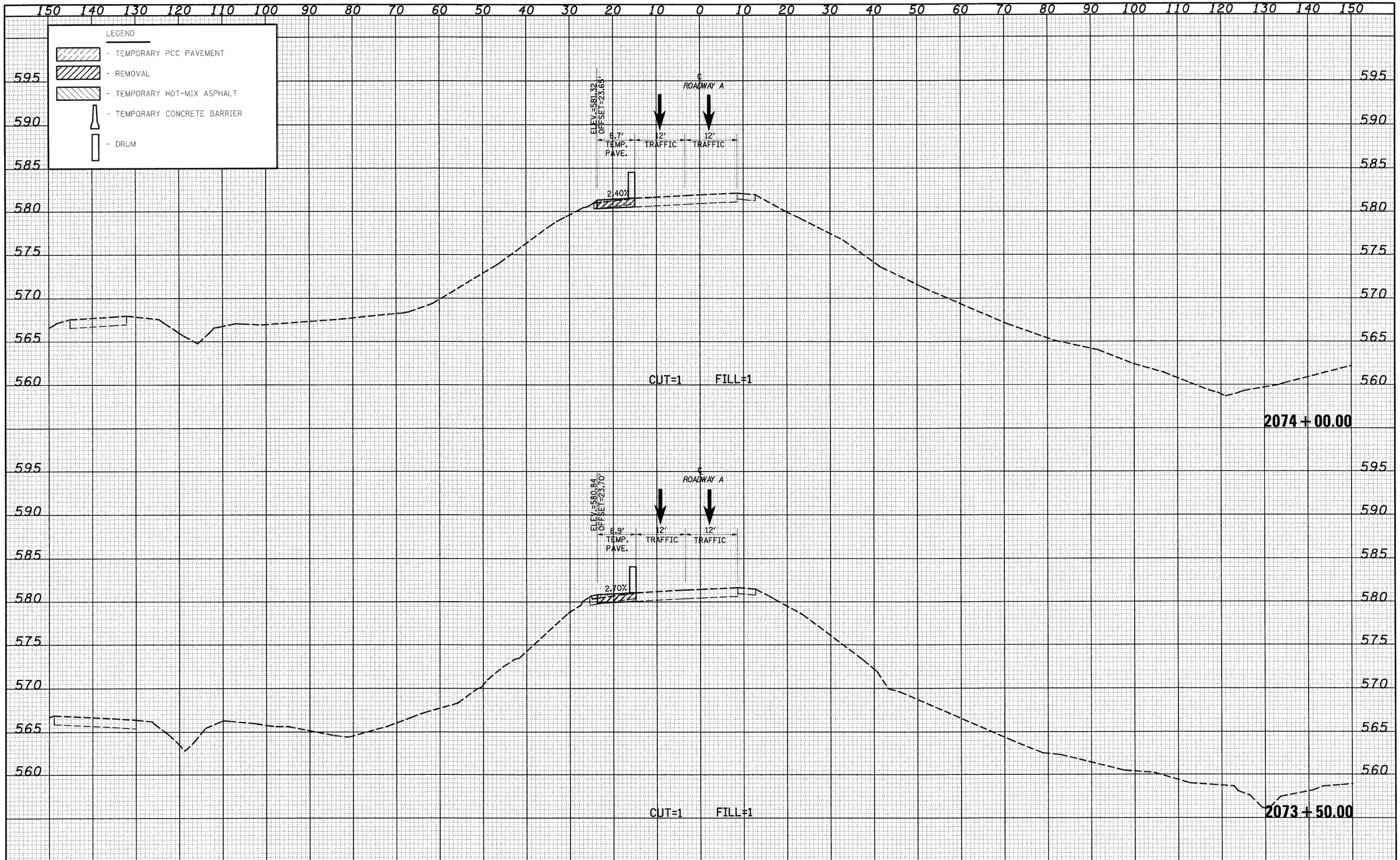

FINAL SURVEY	BY	DATE
SURVEYED		
PLOTTED		
TEMPLATE		
AREAS		
AREAS CHECKED		
NOTE BOOK NO.		

ORIGINAL SURVEY	BY	DATE
SURVEYED		
PLOTTED		
TEMPLATE		
AREAS		
AREAS CHECKED		
NOTE BOOK NO.		

FILE NAME = S:\Projects\M13-00072-57-70\dgn\S Tri L\esh_17R5R0MGT-PSL.dgn	USER NAME = linda	DESIGNED - JWS	REVISED -
		DRAWN - LEC	REVISED -
	PLOT SCALE = 20.0000 ' / IN.	CHECKED - BRM	REVISED -
	PLOT DATE = 2/10/2010	DATE - 2-22-08	REVISED -

STATE OF ILLINOIS
DEPARTMENT OF TRANSPORTATION

MAINTENANCE OF TRAFFIC SOUTH TRI LEVEL – ROADWAY A (PRE-STAGE 1)

SCALE: 1"=10' | SHEET NO. 64 OF 72 SHEETS | STA. 2073+50.00 TO STA. 2074+00.00

F.A.I. RTE.	SECTION	COUNTY	TOTAL SHEETS	SHEET NO.
57/70	(25-3)R	EFFINGHAM	1416	1081
		CONTRACT NO. 74296		

FED. ROAD DIST. NO. | ILLINOIS | FED. AID PROJECT

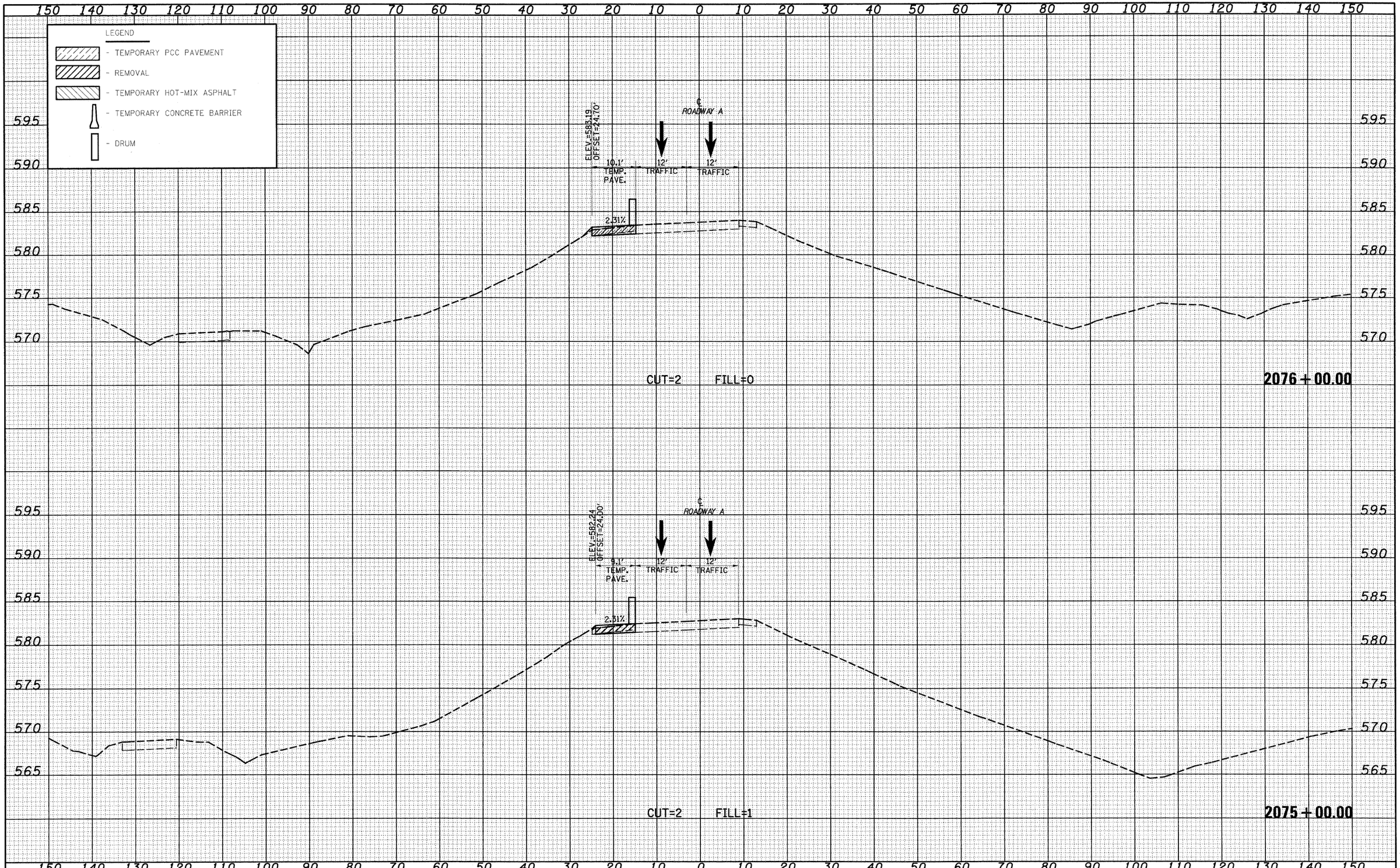

FILE NAME = S:\Projects\A02-00072 57-70\dgn\S TriLev\cesh_TMP3DGN\CT-PSL.dgn	USER NAME = linda	DESIGNED - JWS	REVISED -
		DRAWN - LEC	REVISED -
	PLOT SCALE = 20.0000 ' / IN.	CHECKED - BRM	REVISED -
	PLOT DATE = 2/10/2010	DATE - 2-22-08	REVISED -

STATE OF ILLINOIS
DEPARTMENT OF TRANSPORTATION

MAINTENANCE OF TRAFFIC SOUTH TRI LEVEL –
ROADWAY A (PRE-STAGE 1)

SCALE: 1"=10' | SHEET NO. 65 OF 72 SHEETS | STA. 2075+00.00 TO STA. 2076+00.00

F.A.I. RTE.	SECTION	COUNTY	TOTAL SHEETS	SHEET NO.
57/70	(25-3)R	EFFINGHAM	1416	1082
		CONTRACT NO. 74296		

FED. ROAD DIST. NO. | ILLINOIS | FED. AID PROJECT

FINAL SURVEY		BY	DATE
NOTE BOOK	SURVEYED		
	PLOTTED		
	TEMPLATE		
	AREAS		
NO.	AREAS CHECKED		

ORIGINAL SURVEY		BY	DATE
NOTE BOOK	SURVEYED		
	PLOTTED		
	TEMPLATE		
	AREAS		
NO.	AREAS CHECKED		

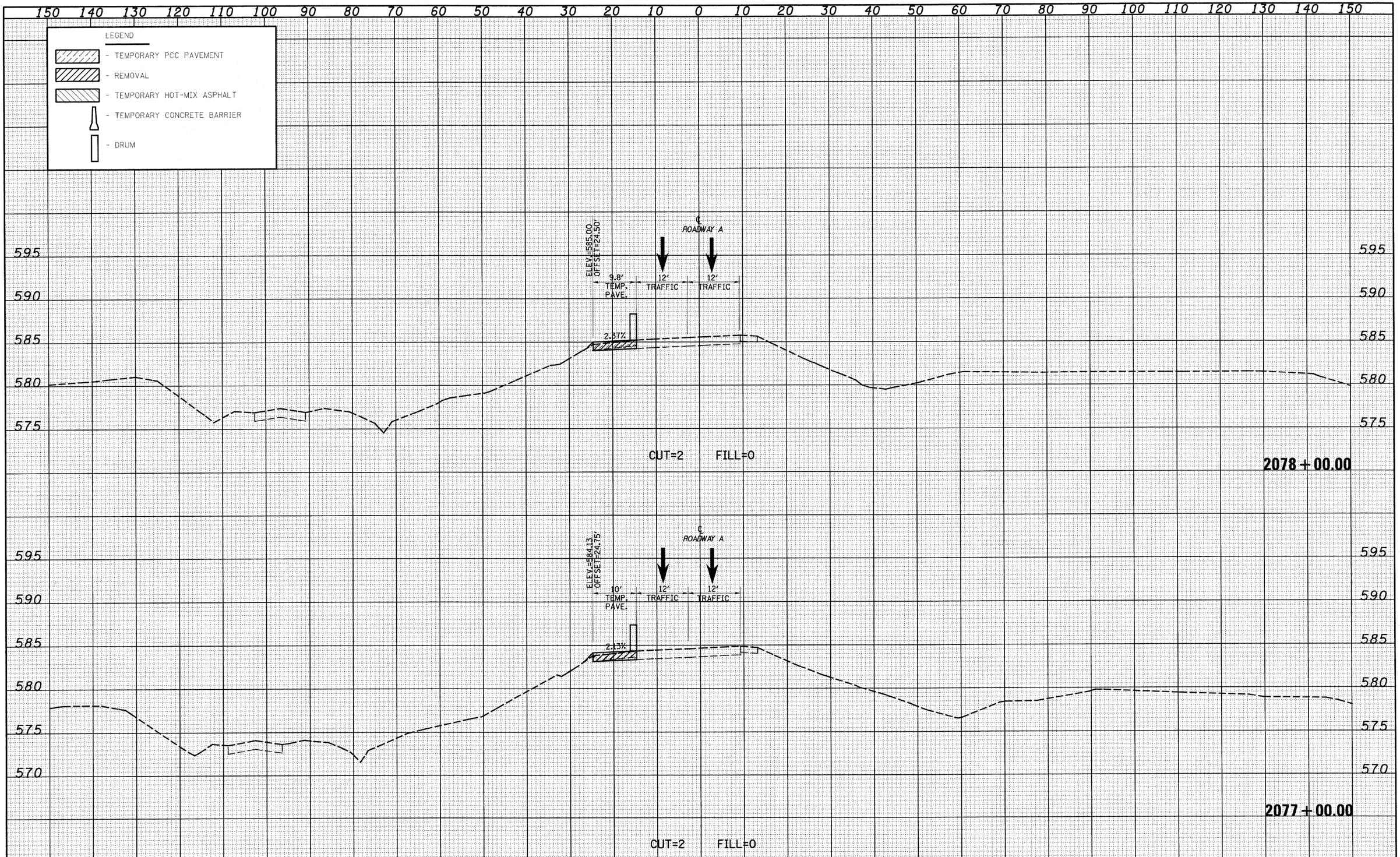

FINAL SURVEY	BY	DATE
SURVEYED		
PLOTTED		
TEMPLATE		
AREAS		
AREAS CHECKED		
NOTE BOOK NO.		

ORIGINAL SURVEY	BY	DATE
SURVEYED		
PLOTTED		
TEMPLATE		
AREAS		
AREAS CHECKED		
NOTE BOOK NO.		

FILE NAME = S:\Projects\HED-00072-57-70\dgn\S Tri Lv\cosh_TMS\R2MG1-PS1.dgn	USER NAME = linda	DESIGNED - JWS	REVISED -
		DRAWN - LEC	REVISED -
	PLOT SCALE = 20.0000 ' / IN.	CHECKED - BRM	REVISED -
	PLOT DATE = 2/10/2010	DATE - 2-22-08	REVISED -

STATE OF ILLINOIS
DEPARTMENT OF TRANSPORTATION

MAINTENANCE OF TRAFFIC SOUTH TRI LEVEL – ROADWAY A (PRE-STAGE 1)

SCALE: 1"=10' | SHEET NO. 66 OF 72 SHEETS | STA. 2077+00.00 TO STA. 2078+00.00

F.A.I. RTE.	SECTION	COUNTY	TOTAL SHEETS	SHEET NO.
57/70	(25-3)R	EFFINGHAM	1416	1083
		CONTRACT NO. 74296		

FED. ROAD DIST. NO. | ILLINOIS | FED. AID PROJECT

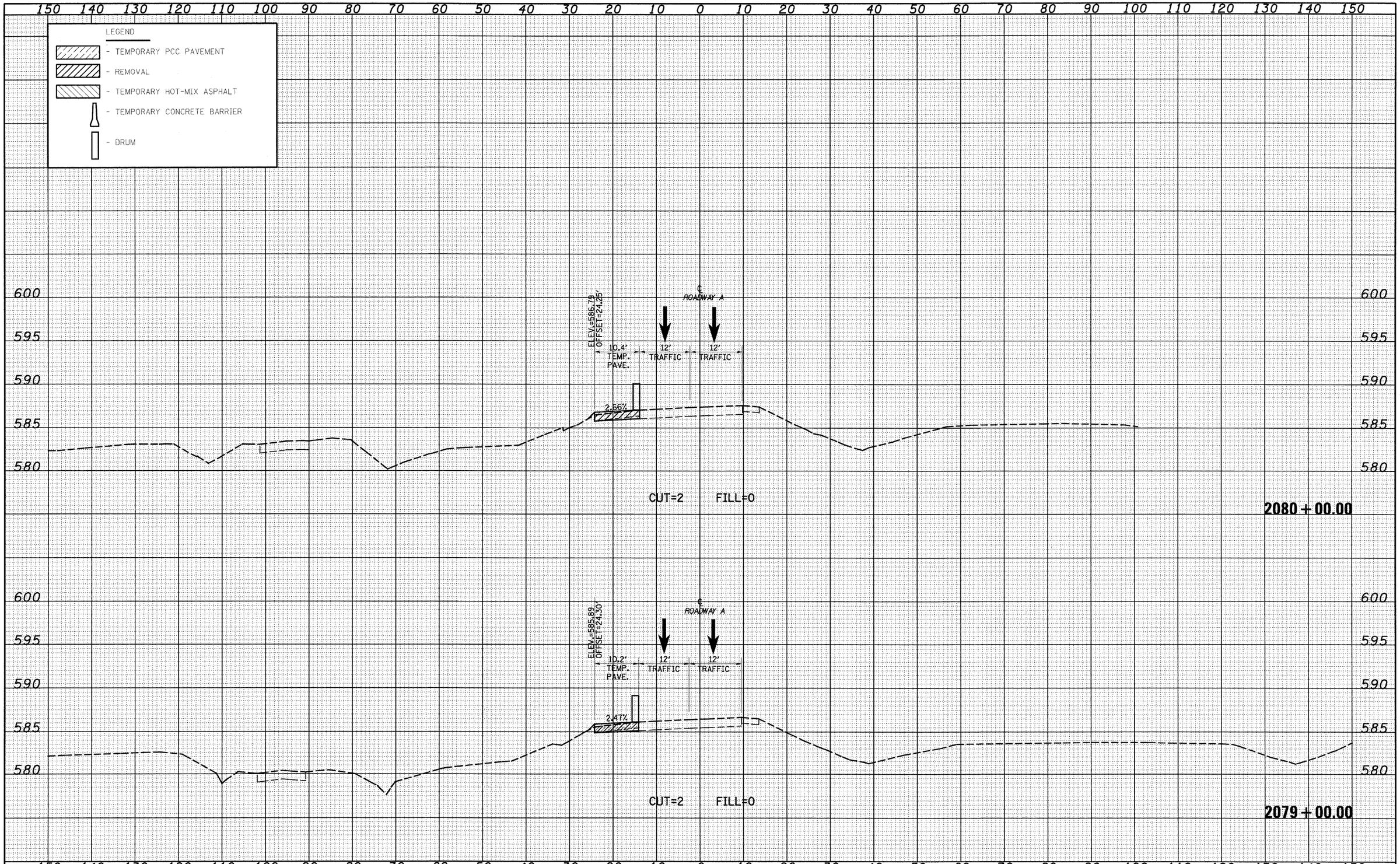

FINAL SURVEY	BY	DATE
SURVEYED		
PLOTTED		
TEMPLATE		
AREAS		
AREAS CHECKED		
NOTE BOOK		
NO.		

ORIGINAL SURVEY	BY	DATE
SURVEYED		
PLOTTED		
TEMPLATE		
AREAS		
AREAS CHECKED		
NOTE BOOK		
NO.		

FILE NAME = S:\Projects\483-00072.57-70\dgn\S Tri-Lv\cesh.17R09SHOT-PS.dgn	USER NAME = linda	DESIGNED - JWS	REVISED -
		DRAWN - LEC	REVISED -
	PLOT SCALE = 20.0000 ' / IN.	CHECKED - BRM	REVISED -
	PLOT DATE = 2/10/2010	DATE - 2-22-08	REVISED -

STATE OF ILLINOIS
DEPARTMENT OF TRANSPORTATION

MAINTENANCE OF TRAFFIC SOUTH TRI LEVEL – ROADWAY A (PRE-STAGE 1)

SCALE: 1"=10' | SHEET NO. 67 OF 72 SHEETS | STA. 2079+00.00 TO STA. 2080+00.00

F.A.I. RTE.	SECTION	COUNTY	TOTAL SHEETS	SHEET NO.
57/70	(25-3)R	EFFINGHAM	1416	1084
		CONTRACT NO. 74296		

FED. ROAD DIST. NO. | ILLINOIS | FED. AID PROJECT

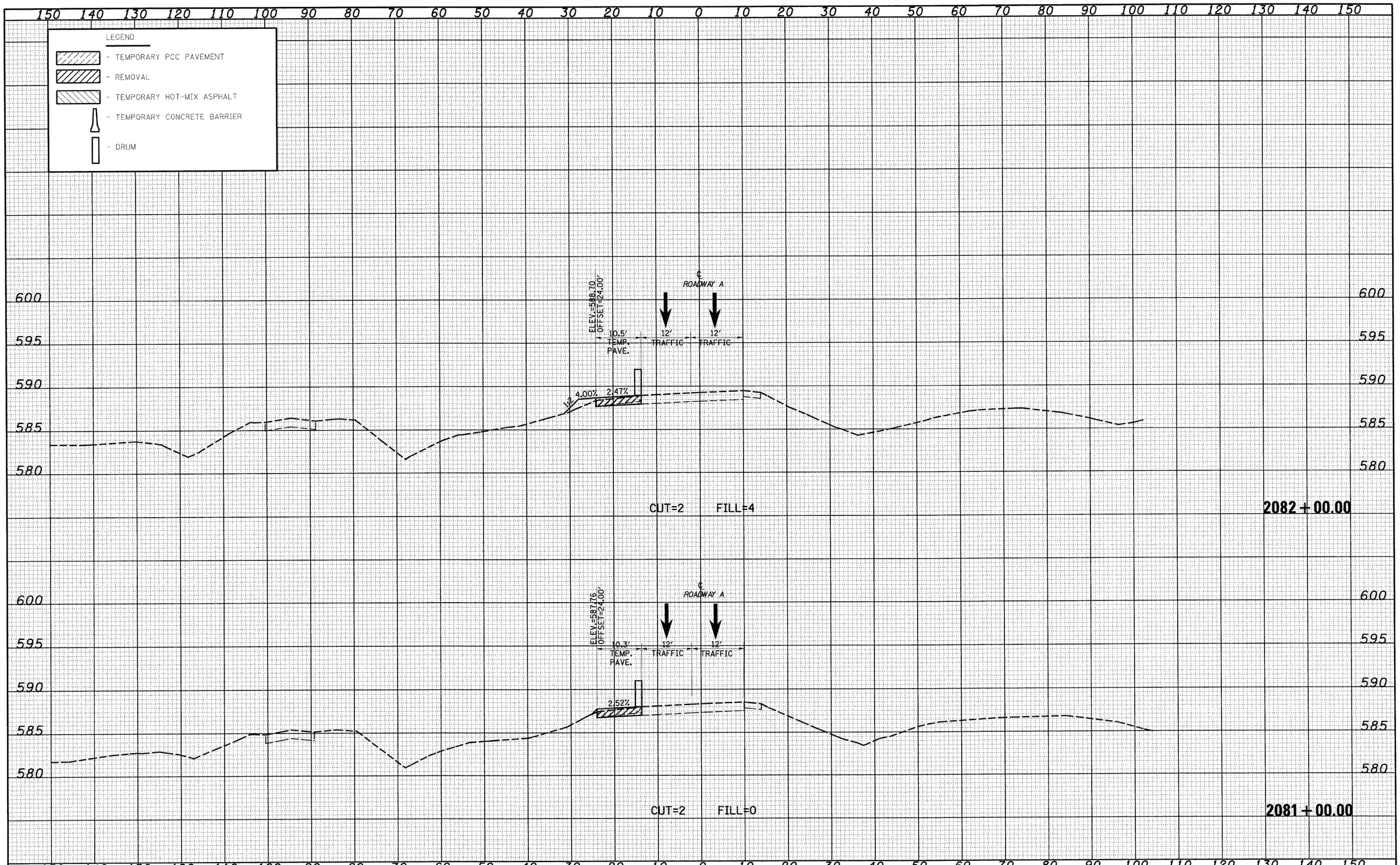

FINAL SURVEY	BY	DATE
SURVEYED		
PLOTTED		
TEMPLATE		
AREAS		
AREAS CHECKED		
NOTE BOOK NO.		

ORIGINAL SURVEY	BY	DATE
SURVEYED		
PLOTTED		
TEMPLATE		
AREAS		
AREAS CHECKED		
NOTE BOOK NO.		

FILE NAME = S:\Projects\MED-0007Z.57-70\dgn\S Tri-L\ms\L70S04MOT-PS1.dgn	USER NAME = linda	DESIGNED - JWS	REVISED -
		DRAWN - LEC	REVISED -
	PLOT SCALE = 20.0000 ' / IN.	CHECKED - BRM	REVISED -
	PLOT DATE = 2/10/2010	DATE - 2-22-08	REVISED -

STATE OF ILLINOIS
DEPARTMENT OF TRANSPORTATION

MAINTENANCE OF TRAFFIC SOUTH TRI LEVEL – ROADWAY A (PRE-STAGE 1)

SCALE: 1"=10' | SHEET NO. 68 OF 72 SHEETS | STA. 2081+00.00 TO STA. 2082+00.00

F.A.I. RTE.	SECTION	COUNTY	TOTAL SHEETS	SHEET NO.
57/70	(25-3)R	EFFINGHAM	1416	1085
		CONTRACT NO. 74296		

FED. ROAD DIST. NO. | ILLINOIS | FED. AID PROJECT

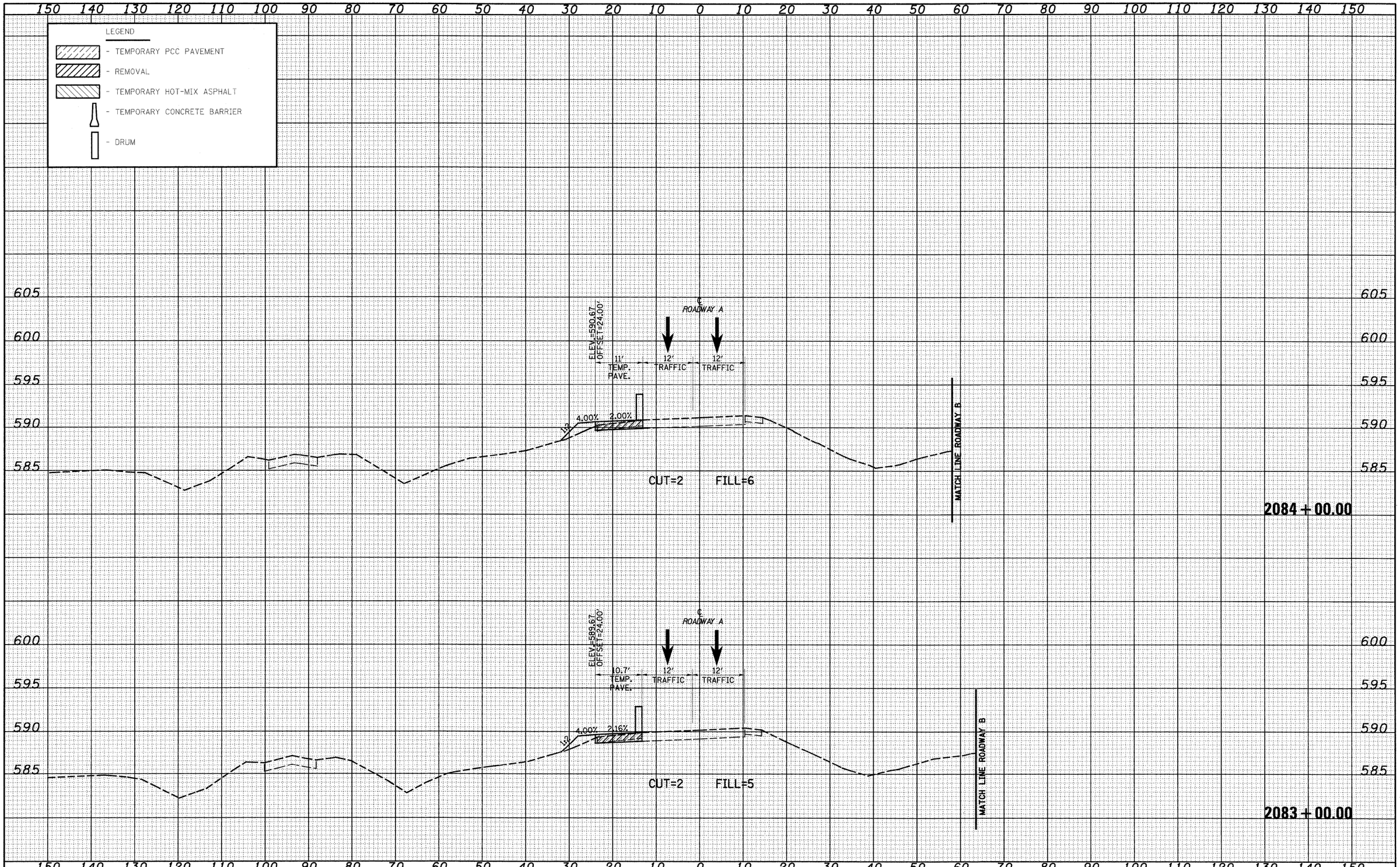

FINAL SURVEY	BY	DATE
SURVEYED		
PLOTTED		
TEMPLATE		
AREAS		
AREAS CHECKED		
NOTE BOOK		
NO.		

ORIGINAL SURVEY	BY	DATE
SURVEYED		
PLOTTED		
TEMPLATE		
AREAS		
AREAS CHECKED		
NOTE BOOK		
NO.		

FILE NAME = S:\Projects\HR3-00872.57-TR.dgn\S TriLevl\ensh_17850WMT-PSL.dgn	USER NAME = linda	DESIGNED - JWS	REVISED -
		DRAWN - LEC	REVISED -
	PLOT SCALE = 20.0000 ' / IN.	CHECKED - BRM	REVISED -
	PLOT DATE = 2/10/2010	DATE - 2-22-08	REVISED -

STATE OF ILLINOIS
DEPARTMENT OF TRANSPORTATION

MAINTENANCE OF TRAFFIC SOUTH TRI LEVEL – ROADWAY A (PRE-STAGE 1)

SCALE: 1"=10' | SHEET NO. 69 OF 72 SHEETS | STA. 2083+00.00 TO STA. 2084+00.00

F.A.I. RTE.	SECTION	COUNTY	TOTAL SHEETS	SHEET NO.
57/70	(25-3)R	EFFINGHAM	1416	1086

CONTRACT NO. 74296

FED. ROAD DIST. NO. | ILLINOIS | FED. AID PROJECT

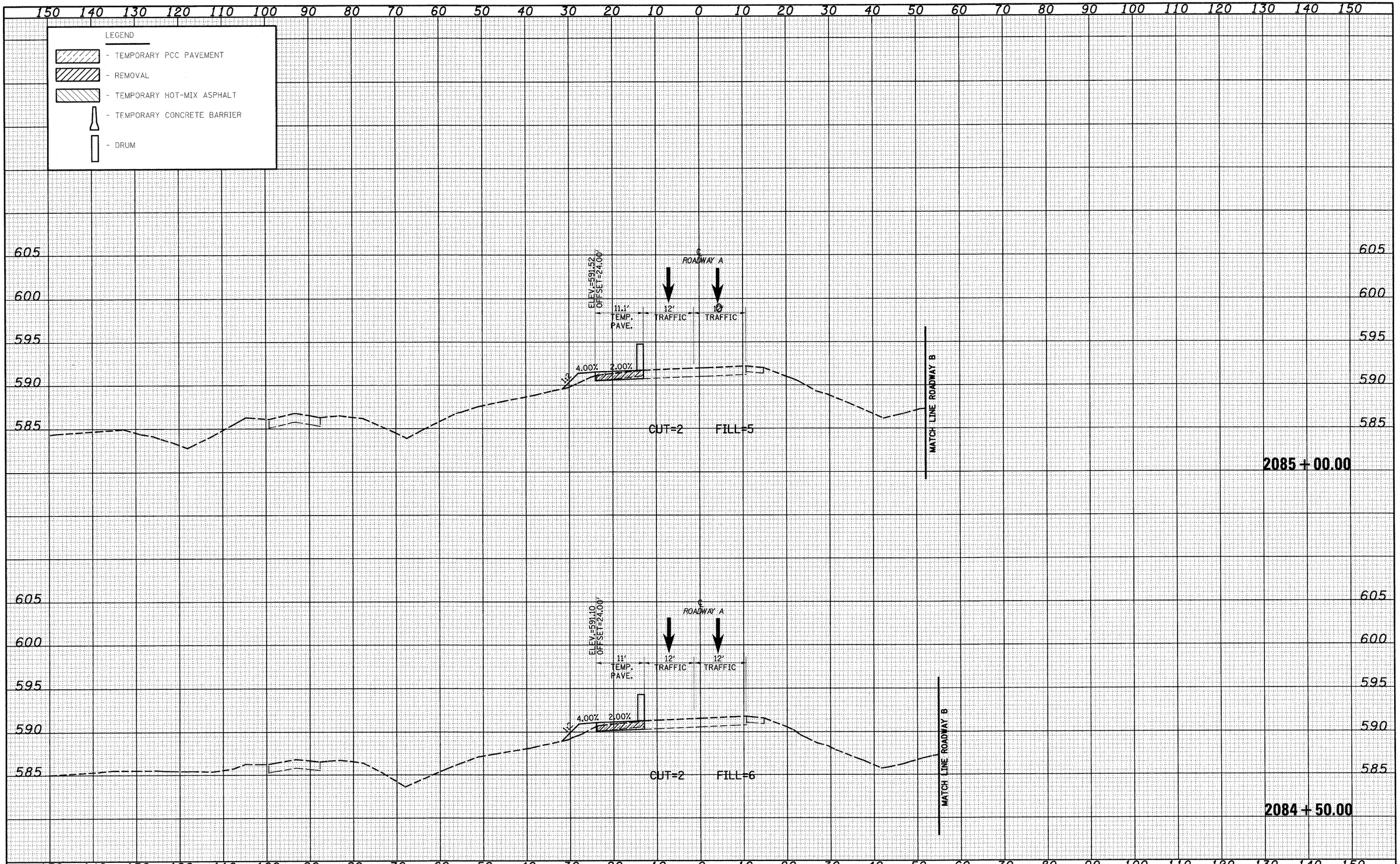

FINAL SURVEY		BY	DATE
NOTE BOOK	SURVEYED		
	PLOTTED		
	TEMPLATE		
	AREAS		
NO.	AREAS CHECKED		

ORIGINAL SURVEY		BY	DATE
NOTE BOOK	SURVEYED		
	PLOTTED		
	TEMPLATE		
	AREAS		
NO.	AREAS CHECKED		

FILE NAME = S:\Projects\k82-k8072-57-70\dgn\S Tri Lvl v1.rsmk 17R950001-PS1.dgn	USER NAME = linda	DESIGNED - JWS	REVISED -
		DRAWN - LEC	REVISED -
	PLOT SCALE = 20.0000 ' / IN.	CHECKED - BRM	REVISED -
	PLOT DATE = 2/10/2010	DATE - 2-22-08	REVISED -

STATE OF ILLINOIS
DEPARTMENT OF TRANSPORTATION

MAINTENANCE OF TRAFFIC SOUTH TRI LEVEL – ROADWAY A (PRE-STAGE 1)

SCALE: 1"=10' | SHEET NO. 70 OF 72 SHEETS | STA. 2084+50.00 TO STA. 2085+00.00

F.A.I. RTE.	SECTION	COUNTY	TOTAL SHEETS	SHEET NO.
57/70	(25-3)R	EFFINGHAM	1416	1087
		CONTRACT NO. 74296		
FED. ROAD DIST. NO.	ILLINOIS	FED. AID PROJECT		

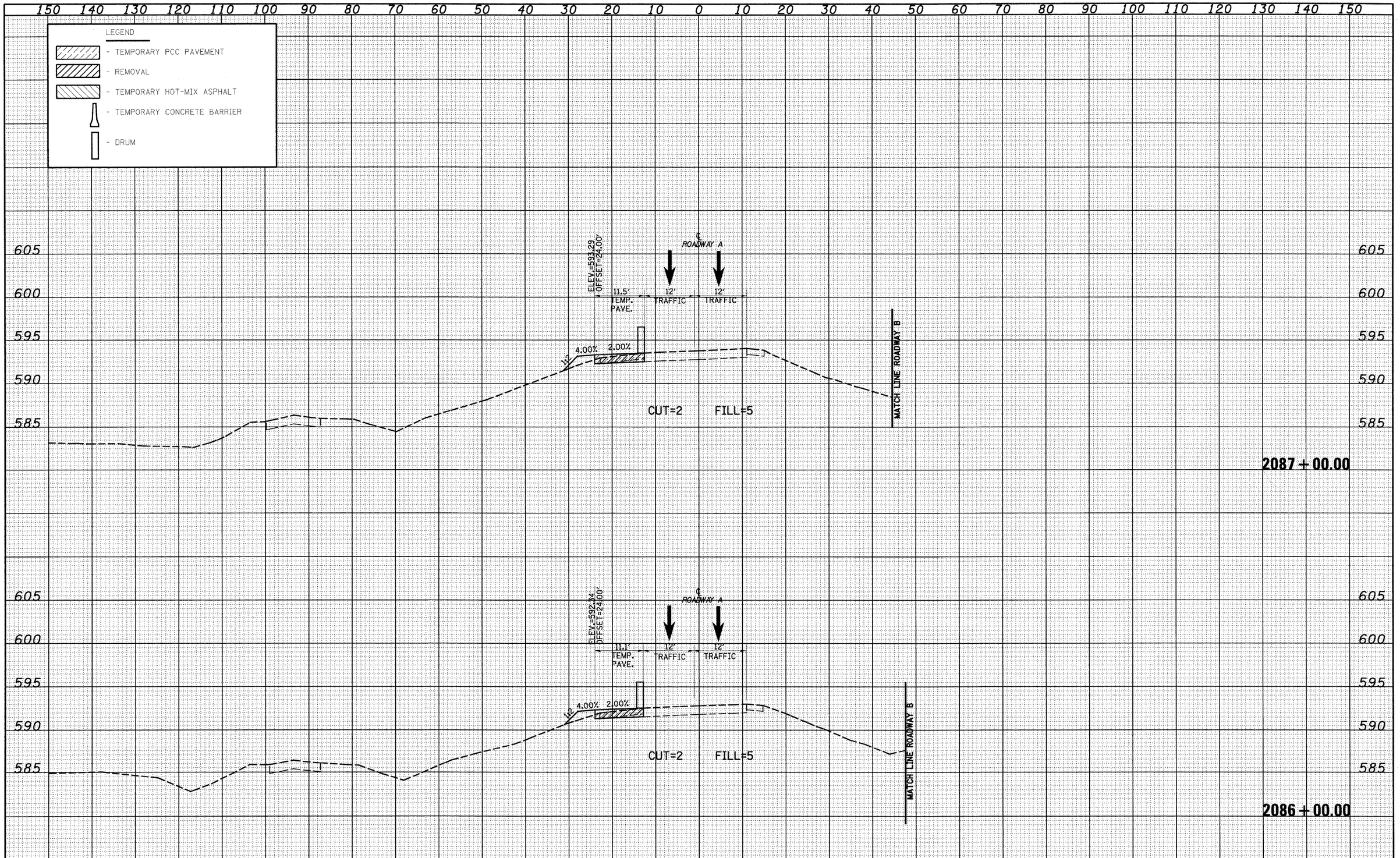

FINAL SURVEY	BY	DATE
SURVEYED		
PLOTTED		
TEMPLATE		
AREAS		
AREAS CHECKED		
NOTE BOOK		
NO.		

ORIGINAL SURVEY	BY	DATE
SURVEYED		
PLOTTED		
TEMPLATE		
AREAS		
AREAS CHECKED		
NOTE BOOK		
NO.		

FILE NAME = S:\Projects\MFI-0087(2 57-70\dgn\S Tri Level\tsth178992MGT-PS1.dgn	USER NAME = linda	DESIGNED - JWS	REVISED -
		DRAWN - LEC	REVISED -
	PLOT SCALE = 20.0000 ' / IN.	CHECKED - BRM	REVISED -
	PLOT DATE = 2/10/2010	DATE - 2-22-08	REVISED -

STATE OF ILLINOIS
DEPARTMENT OF TRANSPORTATION

MAINTENANCE OF TRAFFIC SOUTH TRI LEVEL – ROADWAY A (PRE-STAGE 1)

SCALE: 1"=10' | SHEET NO. 71 OF 72 SHEETS | STA. 2086+00.00 TO STA. 2087+00.00

F.A.I. RTE.	SECTION	COUNTY	TOTAL SHEETS	SHEET NO.
57/70	(25-3)R	EFFINGHAM	1416	1088
		CONTRACT NO. 74296		

FED. ROAD DIST. NO. | ILLINOIS | FED. AID PROJECT

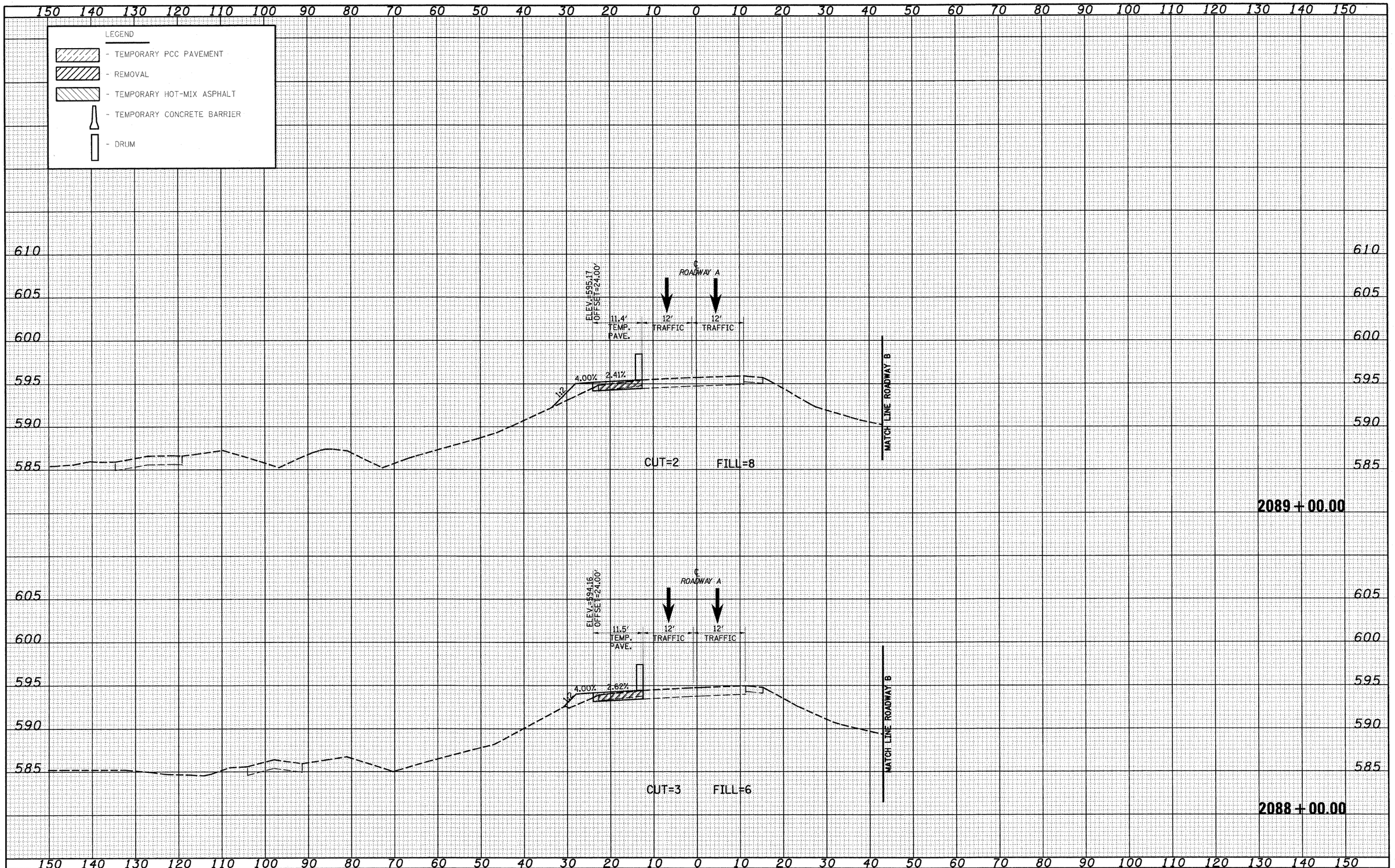

FINAL SURVEY	BY	DATE
SURVEYED		
PLOTTED		
TEMPLATE		
AREAS		
AREAS CHECKED		
NOTE BOOK		
NO.		

ORIGINAL SURVEY	BY	DATE
SURVEYED		
PLOTTED		
TEMPLATE		
AREAS		
AREAS CHECKED		
NOTE BOOK		
NO.		

FILE NAME = S:\Projects\083-08072-57-70\dgn\S Tri Lvl\cosh1789090MT-PS1.dgn	USER NAME = linda	DESIGNED - JWS	REVISED -
		DRAWN - LEC	REVISED -
	PLOT SCALE = 20.0000 ' / IN.	CHECKED - BRM	REVISED -
	PLOT DATE = 2/10/2010	DATE - 2-22-08	REVISED -

STATE OF ILLINOIS
DEPARTMENT OF TRANSPORTATION

MAINTENANCE OF TRAFFIC SOUTH TRI LEVEL – ROADWAY A (PRE-STAGE 1)

SCALE: 1"=10' | SHEET NO. 72 OF 72 SHEETS | STA. 2088+00.00 TO STA. 2089+00.00

F.A.I. RTE.	SECTION	COUNTY	TOTAL SHEETS	SHEET NO.
57/70	(25-3)R	EFFINGHAM	1416	1089
		CONTRACT NO. 74296		

FED. ROAD DIST. NO. | ILLINOIS | FED. AID PROJECT

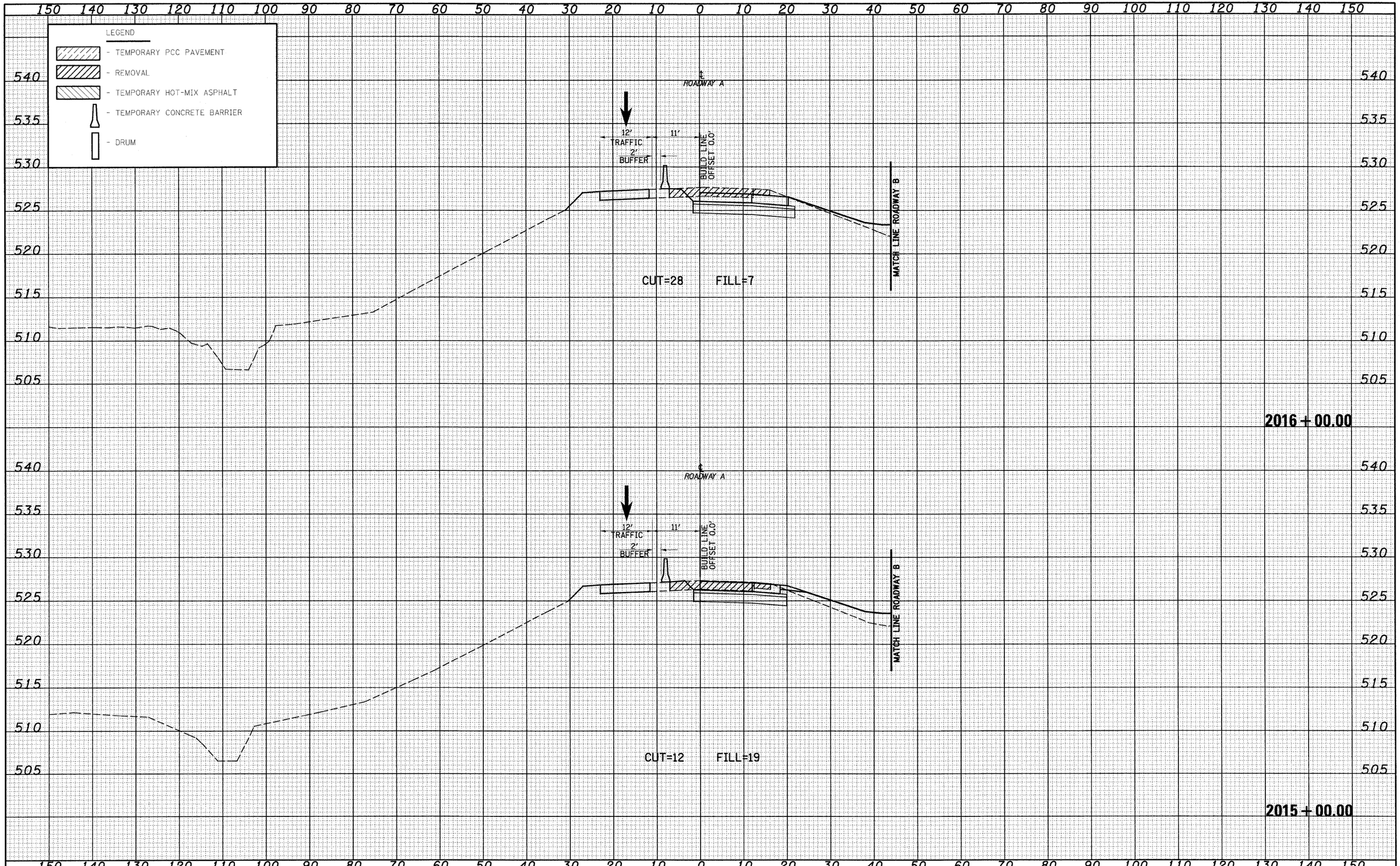

FINAL SURVEY	BY	DATE
SURVEYED		
PLOTTED		
TEMPLATE		
AREAS		
AREAS CHECKED		
NOTE BOOK		
NO.		

ORIGINAL SURVEY	BY	DATE
SURVEYED		
PLOTTED		
TEMPLATE		
AREAS		
AREAS CHECKED		
NOTE BOOK		
NO.		

FILE NAME = S:\Projects\MEG-00072-57-70\dgn\S Tri Lvl\rsdh_TRAFFICMGT-SL.dgn	USER NAME = linda	DESIGNED - JWS	REVISED -
		DRAWN - LEC	REVISED -
	PLOT SCALE = 20.0000 ' / IN.	CHECKED - BRM	REVISED -
	PLOT DATE = 2/10/2010	DATE - 2-25-08	REVISED -

STATE OF ILLINOIS
DEPARTMENT OF TRANSPORTATION

MAINTENANCE OF TRAFFIC SOUTH TRI LEVEL – ROADWAY A (STAGE 1)

SCALE: 1"=10' | SHEET NO. 1 OF 73 SHEETS | STA. 2015+00.00 TO STA. 2016+00.00

F.A.I. RTE.	SECTION	COUNTY	TOTAL SHEETS	SHEET NO.
57/70	(25-3)R	EFFINGHAM	1416	1090

CONTRACT NO. 74296

FED. ROAD DIST. NO. | ILLINOIS | FED. AID PROJECT

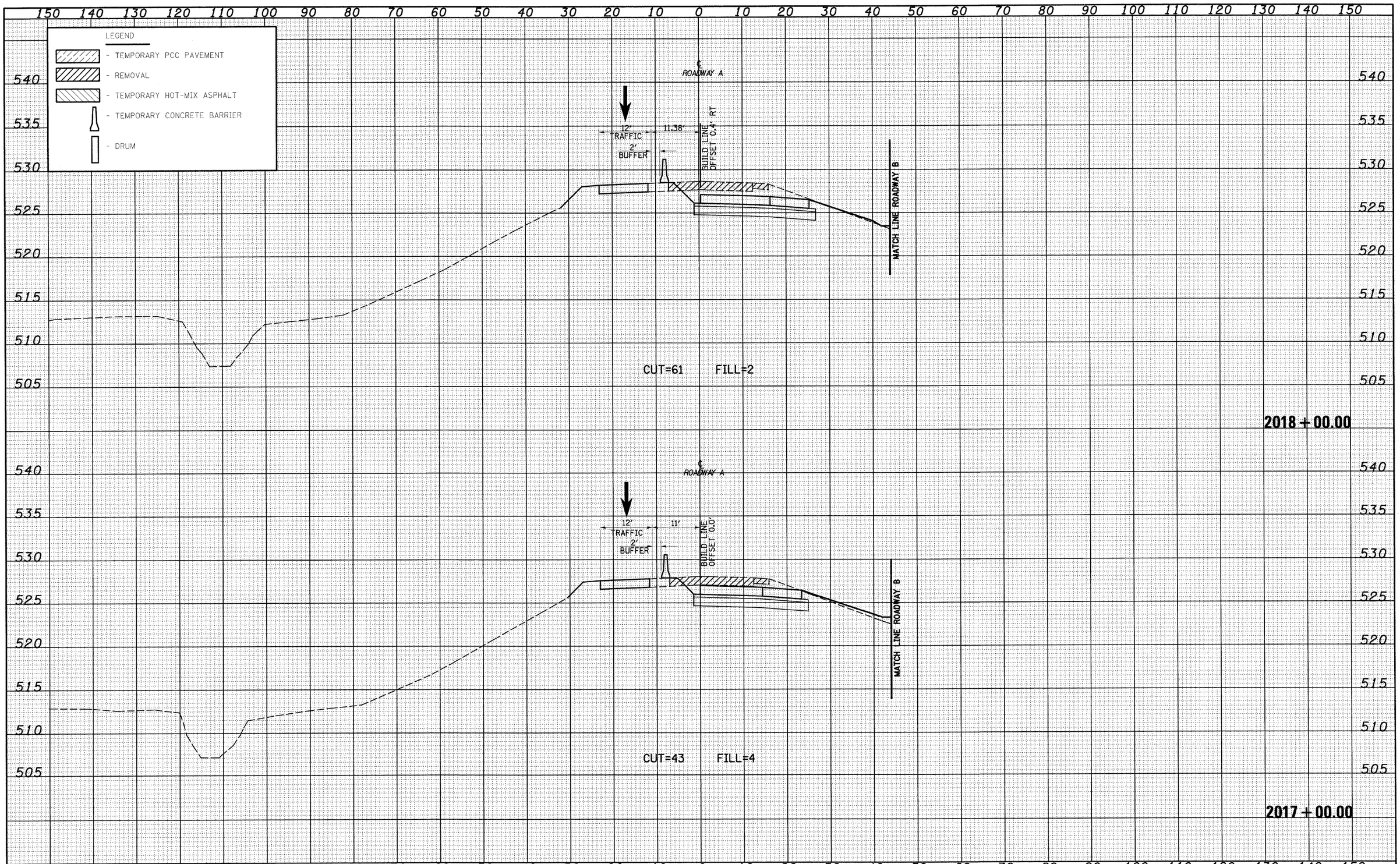

FINAL SURVEY	BY	DATE
SURVEYED		
PLOTTED		
TEMPLATE		
AREAS		
AREAS CHECKED		
NOTE BOOK NO.		

ORIGINAL SURVEY	BY	DATE
SURVEYED		
PLOTTED		
TEMPLATE		
AREAS		
AREAS CHECKED		
NOTE BOOK NO.		

FILE NAME = S:\Projects\MED-00072-57-70\dgn\S Tri Lvl\ros\L7RSD0AM01 Stdgn

USER NAME = linda

PLOT SCALE = 20.0000 ' / IN.

PLOT DATE = 2/10/2010

DESIGNED - JWS	REVISED -	
DRAWN - LEC	REVISED -	
CHECKED - BRM	REVISED -	
DATE - 2-25-08	REVISED -	

STATE OF ILLINOIS
DEPARTMENT OF TRANSPORTATION

MAINTENANCE OF TRAFFIC SOUTH TRI LEVEL – ROADWAY A (STAGE 1)

SCALE: 1"=10' | SHEET NO. 2 OF 73 SHEETS | STA. 2017+00.00 TO STA. 2018+00.00

F.A.I. RTE.	SECTION	COUNTY	TOTAL SHEETS	SHEET NO.
57/70	(25-3)R	EFFINGHAM	1416	1091

CONTRACT NO. 74296

FED. ROAD DIST. NO. | ILLINOIS | FED. AID PROJECT

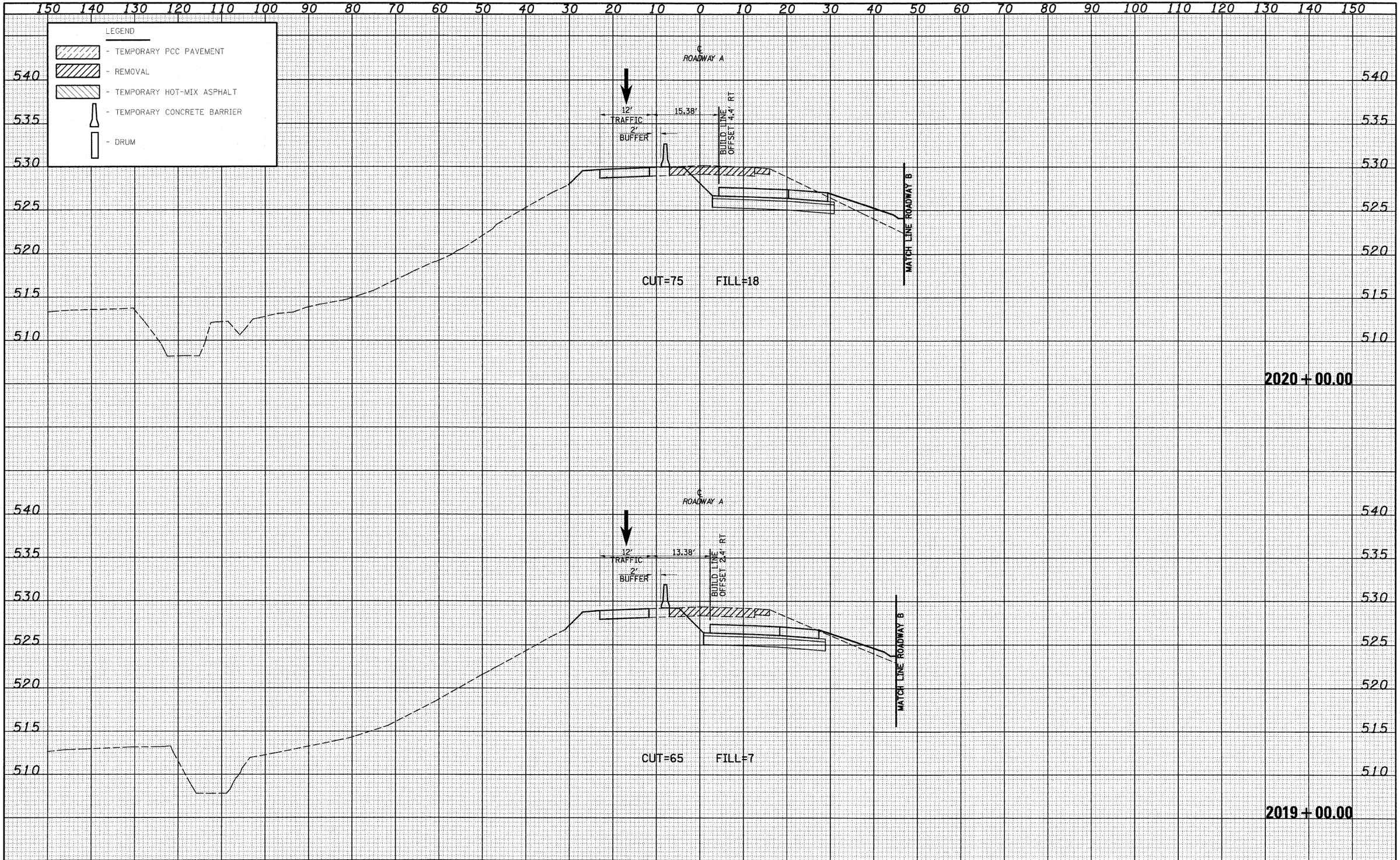

FINAL SURVEY		BY	DATE
NOTE BOOK	SURVEYED		
	PLOTTED		
	TEMPLATE		
	AREAS		
NO.	AREAS CHECKED		

ORIGINAL SURVEY		BY	DATE
NOTE BOOK	SURVEYED		
	PLOTTED		
	TEMPLATE		
	AREAS		
NO.	AREAS CHECKED		

FILE NAME = S:\Projects\HBD-00072.57-70\dgn\S Trd.v1.ent.DT0520000T-SL.dgn	USER NAME = linda	DESIGNED - JWS	REVISED -
		DRAWN - LEC	REVISED -
	PLOT SCALE = 20.0000 ' / IN.	CHECKED - BRM	REVISED -
	PLOT DATE = 2/10/2010	DATE - 2-25-08	REVISED -

STATE OF ILLINOIS
DEPARTMENT OF TRANSPORTATION

MAINTENANCE OF TRAFFIC SOUTH TRI LEVEL – ROADWAY A (STAGE 1)

SCALE: 1"=10' | SHEET NO. 3 OF 73 SHEETS | STA. 2019+00.00 TO STA. 2020+00.00

F.A.I. RTE.	SECTION	COUNTY	TOTAL SHEETS	SHEET NO.
57/70	(25-3)R	EFFINGHAM	1416	1092

CONTRACT NO. 74296

FED. ROAD DIST. NO. | ILLINOIS | FED. AID PROJECT

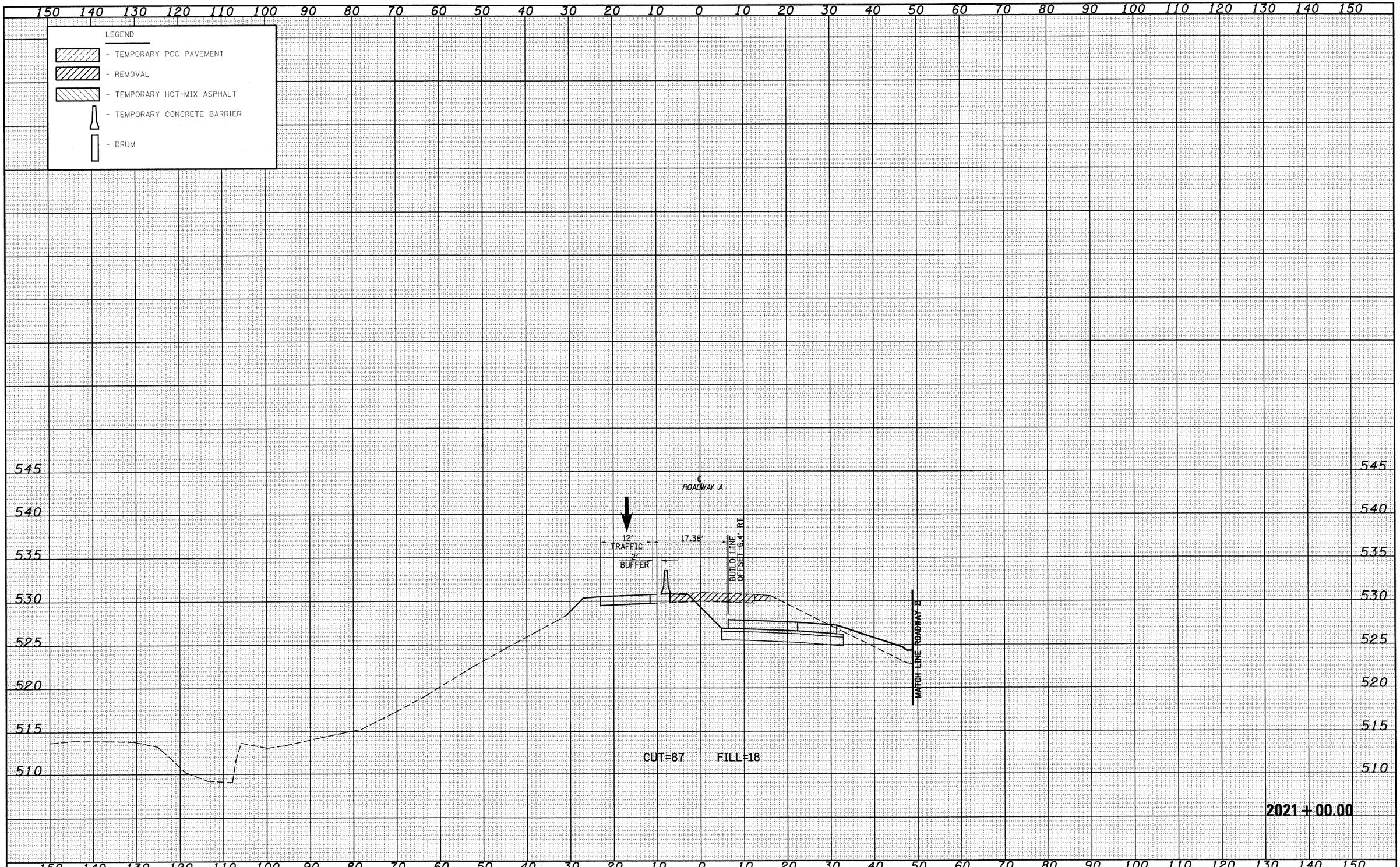

FINAL SURVEY		BY	DATE
NOTE BOOK NO.	SURVEYED		
	PLOTTED		
	TEMPLATE		
	AREAS		
	AREAS CHECKED		

ORIGINAL SURVEY		BY	DATE
NOTE BOOK NO.	SURVEYED		
	PLOTTED		
	TEMPLATE		
	AREAS		
	AREAS CHECKED		

FILE NAME = S:\Projects\K83-08872.57-70\dgn\S Tri Lv\wash_1705R0MOT-S1.dgn	USER NAME = linda	DESIGNED - JWS	REVISED -
		DRAWN - LEC	REVISED -
	PLOT SCALE = 20.0000 ' / IN.	CHECKED - BRM	REVISED -
	PLOT DATE = 2/10/2010	DATE - 2-25-08	REVISED -

STATE OF ILLINOIS
DEPARTMENT OF TRANSPORTATION

MAINTENANCE OF TRAFFIC SOUTH TRI LEVEL – ROADWAY A (STAGE 1)

SCALE: 1"=10' | SHEET NO. 4 OF 73 SHEETS | STA. 2021+00.00 TO STA. 2021+00.00

F.A.I. RTE.	SECTION	COUNTY	TOTAL SHEETS	SHEET NO.
57/70	(25-3)R	EFFINGHAM	1416	1093

CONTRACT NO. 74296

FED. ROAD DIST. NO. | ILLINOIS | FED. AID PROJECT

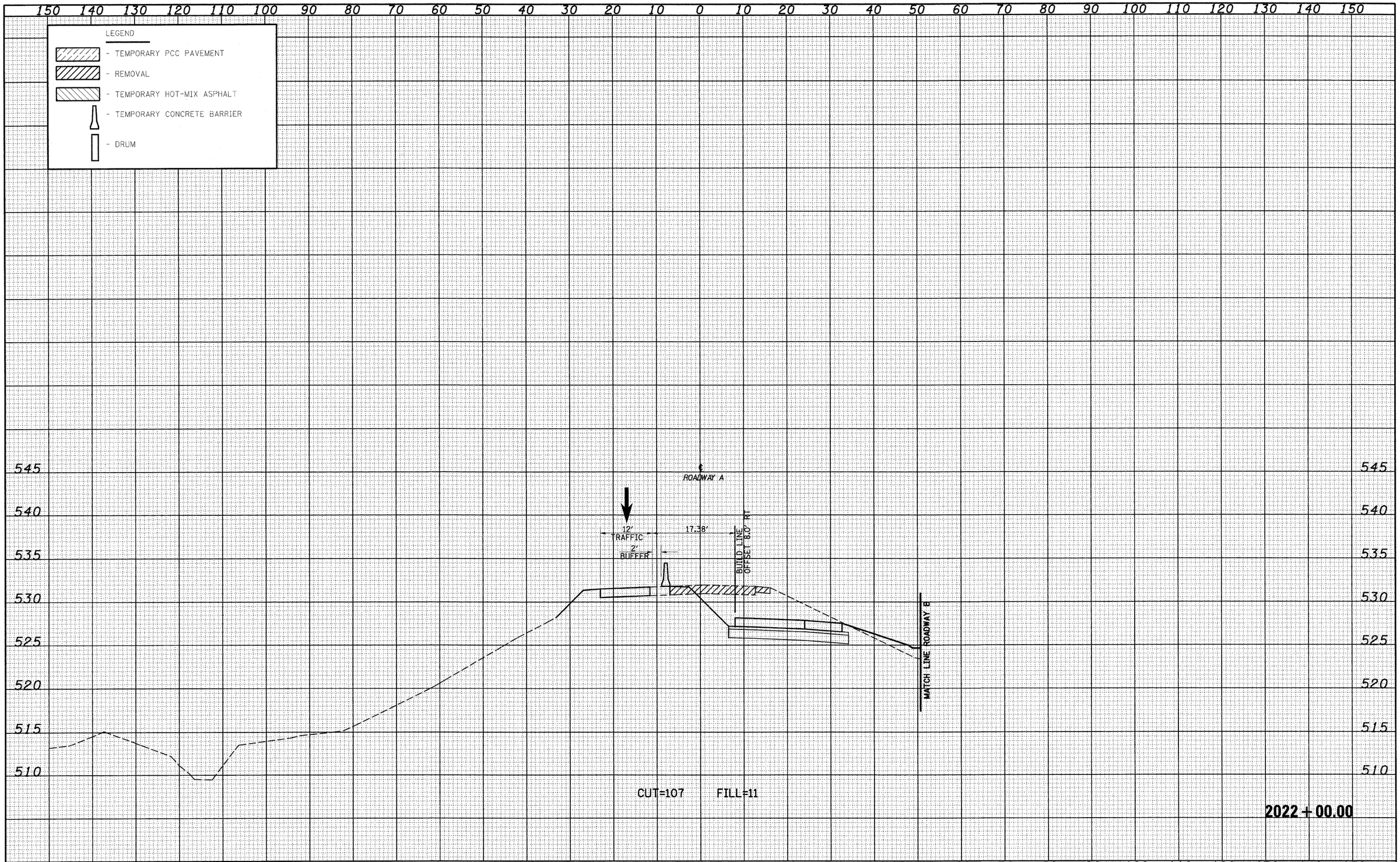

FINAL SURVEY		BY	DATE
NOTE BOOK NO.	SURVEYED		
	PLOTTED		
	TEMPLATE		
	AREAS		
	AREAS CHECKED		

ORIGINAL SURVEY		BY	DATE
NOTE BOOK NO.	SURVEYED		
	PLOTTED		
	TEMPLATE		
	AREAS		
	AREAS CHECKED		

FILE NAME = S:\Projects\4803-00072.57-70\dgn\S Trnl.v\xsh_IT\RSRDAMUT-S1.dgn	USER NAME = linda	DESIGNED - JWS	REVISED -
		DRAWN - LEC	REVISED -
	PLOT SCALE = 20.0000 ' / IN.	CHECKED - BRM	REVISED -
	PLOT DATE = 2/10/2010	DATE - 2-25-08	REVISED -

STATE OF ILLINOIS
DEPARTMENT OF TRANSPORTATION

MAINTENANCE OF TRAFFIC SOUTH TRI LEVEL – ROADWAY A (STAGE 1)

SCALE: 1"=10' | SHEET NO. 5 OF 73 SHEETS | STA. 2022+00.00 TO STA. 2022+00.00

F.A.I. RTE.	SECTION	COUNTY	TOTAL SHEETS	SHEET NO.
57/70	(25-3)R	EFFINGHAM	1416	1094

CONTRACT NO. 74296

FED. ROAD DIST. NO. | ILLINOIS | FED. AID PROJECT

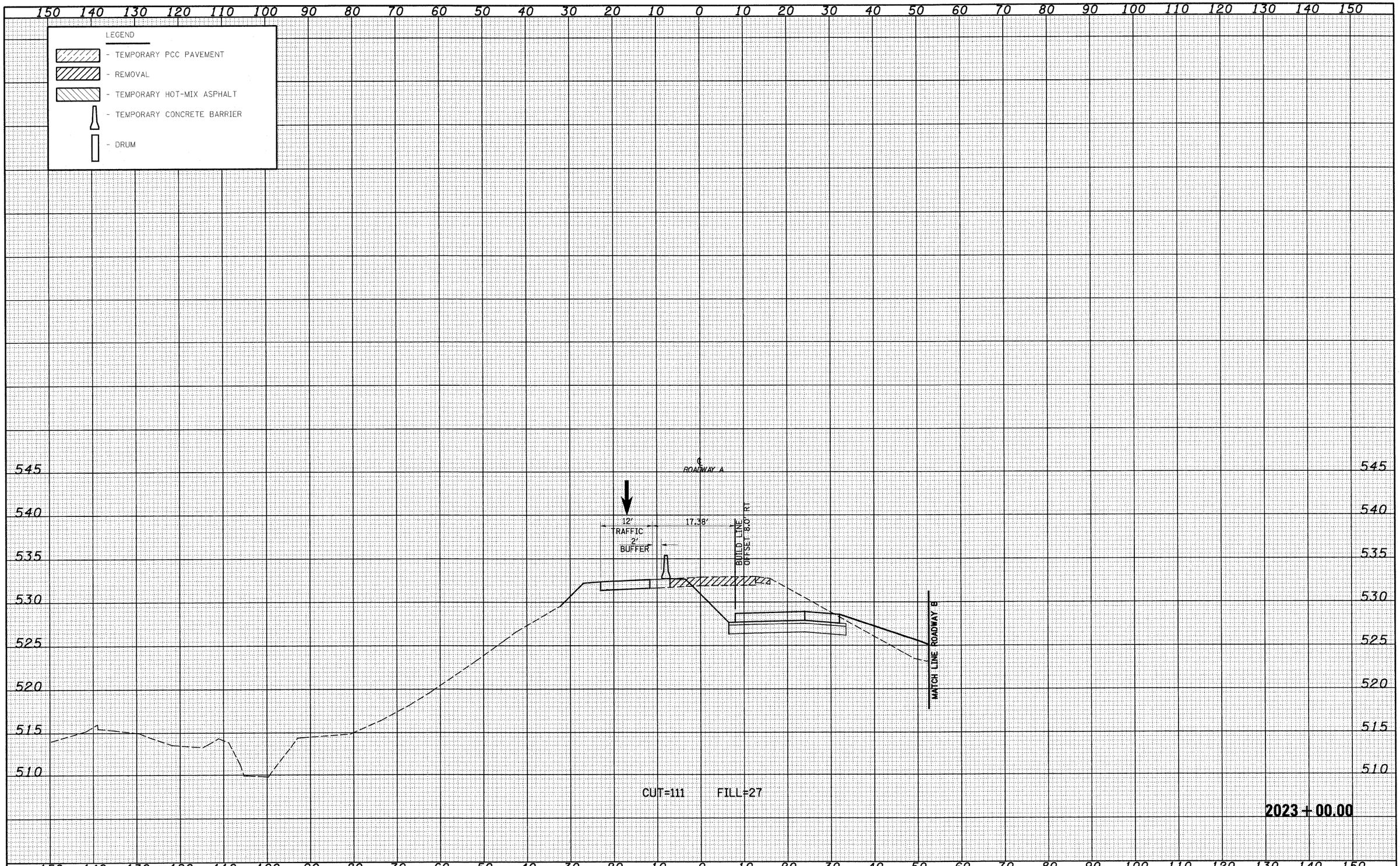

FINAL SURVEY		BY	DATE
NOTE BOOK NO.	SURVEYED		
	PLOTTED		
	TEMPLATE		
	AREAS		
	AREAS CHECKED		

ORIGINAL SURVEY		BY	DATE
NOTE BOOK NO.	SURVEYED		
	PLOTTED		
	TEMPLATE		
	AREAS		
	AREAS CHECKED		

FILE NAME = S:\Projects\403-00072.57-70\dgn\S Tri-Lv\cash_TRISRDAMOT-SL.dgn	USER NAME = linda	DESIGNED - JWS	REVISED -
		DRAWN - LEC	REVISED -
	PLOT SCALE = 20.0000 ' / IN.	CHECKED - BRM	REVISED -
	PLOT DATE = 2/10/2010	DATE - 2-25-08	REVISED -

STATE OF ILLINOIS
DEPARTMENT OF TRANSPORTATION

MAINTENANCE OF TRAFFIC SOUTH TRI LEVEL – ROADWAY A (STAGE 1)

SCALE: 1"=10' | SHEET NO. 6 OF 73 SHEETS | STA. 2023+00.00 TO STA. 2023+00.00

F.A.I. RTE.	SECTION	COUNTY	TOTAL SHEETS	SHEET NO.
57/70	(25-3)R	EFFINGHAM	1416	1095
		CONTRACT NO. 74296		

FED. ROAD DIST. NO. | ILLINOIS | FED. AID PROJECT

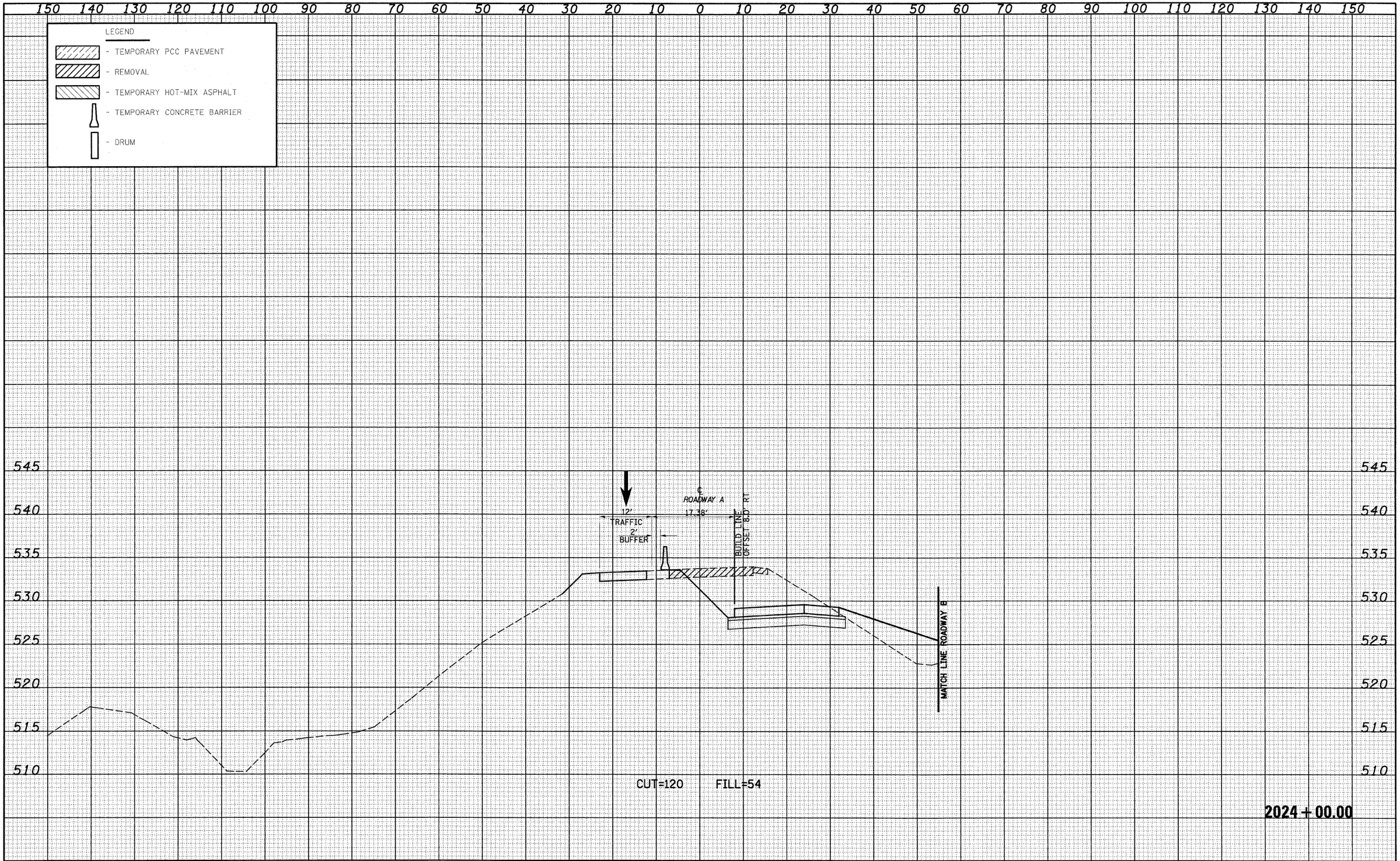

FINAL SURVEY		BY	DATE
NOTE BOOK	SURVEYED		
	PLOTTED		
	TEMPLATE		
	AREAS		
NO.	AREAS CHECKED		

ORIGINAL SURVEY		8"	DATE
NOTE BOOK	SURVEYED		
	PLOTTED		
	TEMPLATE		
	AREAS		
NO.	AREAS CHECKED		

FILE NAME = S:\Projects\MFG 00072.57-70\dgn\S Int.visual.I7RAOM01-SL.dgn	USER NAME = linda	DESIGNED - JWS	REVISED -
		DRAWN - LEC	REVISED -
	PLOT SCALE = 20.0000 ' / IN.	CHECKED - BRM	REVISED -
	PLOT DATE = 2/10/2010	DATE - 2-25-08	REVISED -

STATE OF ILLINOIS
DEPARTMENT OF TRANSPORTATION

MAINTENANCE OF TRAFFIC SOUTH TRI LEVEL – ROADWAY A (STAGE 1)

SCALE: 1"=10' | SHEET NO. 7 OF 73 SHEETS | STA. 2024+00.00 TO STA. 2024+00.00

F.A.I. RTE.	SECTION	COUNTY	TOTAL SHEETS	SHEET NO.
57/70	(25-3)R	EFFINGHAM	1416	1096

CONTRACT NO. 74296

FED. ROAD DIST. NO. | ILLINOIS | FED. AID PROJECT

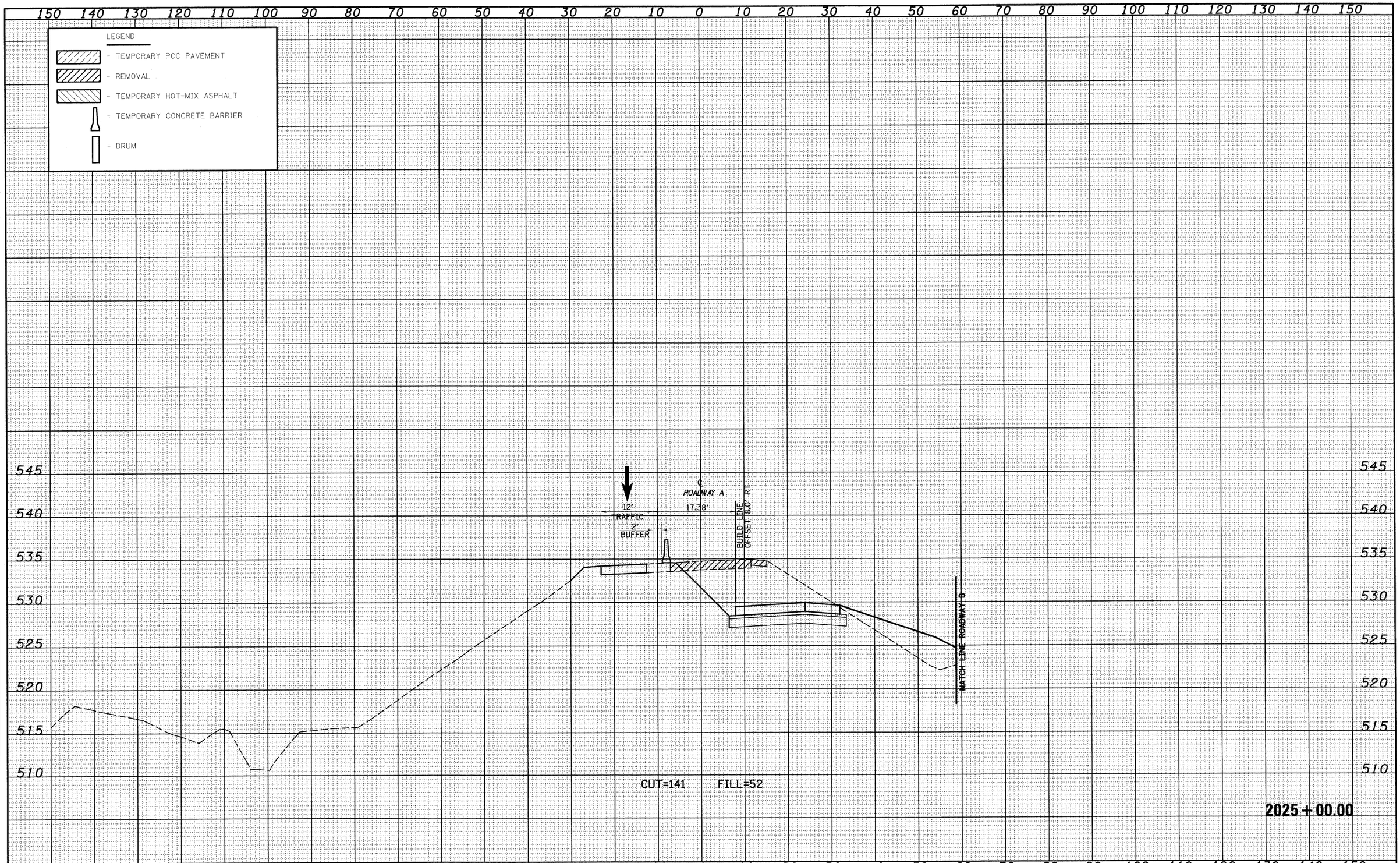

FINAL SURVEY	BY	DATE
NOTE BOOK NO.	SURVEYED	
	PLOTTED	
	TEMPLATE	
	AREAS	
	AREAS CHECKED	

ORIGINAL SURVEY	BY	DATE
NOTE BOOK NO.	SURVEYED	
	PLOTTED	
	TEMPLATE	
	AREAS	
	AREAS CHECKED	

FILE NAME = S:\Projects\MED-BDMT2-57-70\dgn\S Tri-Lvl\mnsh_TMP08DAMGT-SL.dgn	USER NAME = linda	DESIGNED - JWS	REVISED -
		DRAWN - LEC	REVISED -
	PLOT SCALE = 20.0000 ' / IN.	CHECKED - BRM	REVISED -
	PLOT DATE = 2/10/2010	DATE - 2-25-08	REVISED -

STATE OF ILLINOIS
DEPARTMENT OF TRANSPORTATION

MAINTENANCE OF TRAFFIC SOUTH TRI LEVEL – ROADWAY A (STAGE 1)

SCALE: 1"=10' | SHEET NO. 8 OF 73 SHEETS | STA. 2025+00.00 TO STA. 2025+00.00

F.A.I. RTE.	SECTION	COUNTY	TOTAL SHEETS	SHEET NO.
57/70	(25-3)R	EFFINGHAM	1416	1097
		CONTRACT NO. 74296		

FED. ROAD DIST. NO. | ILLINOIS | FED. AID PROJECT

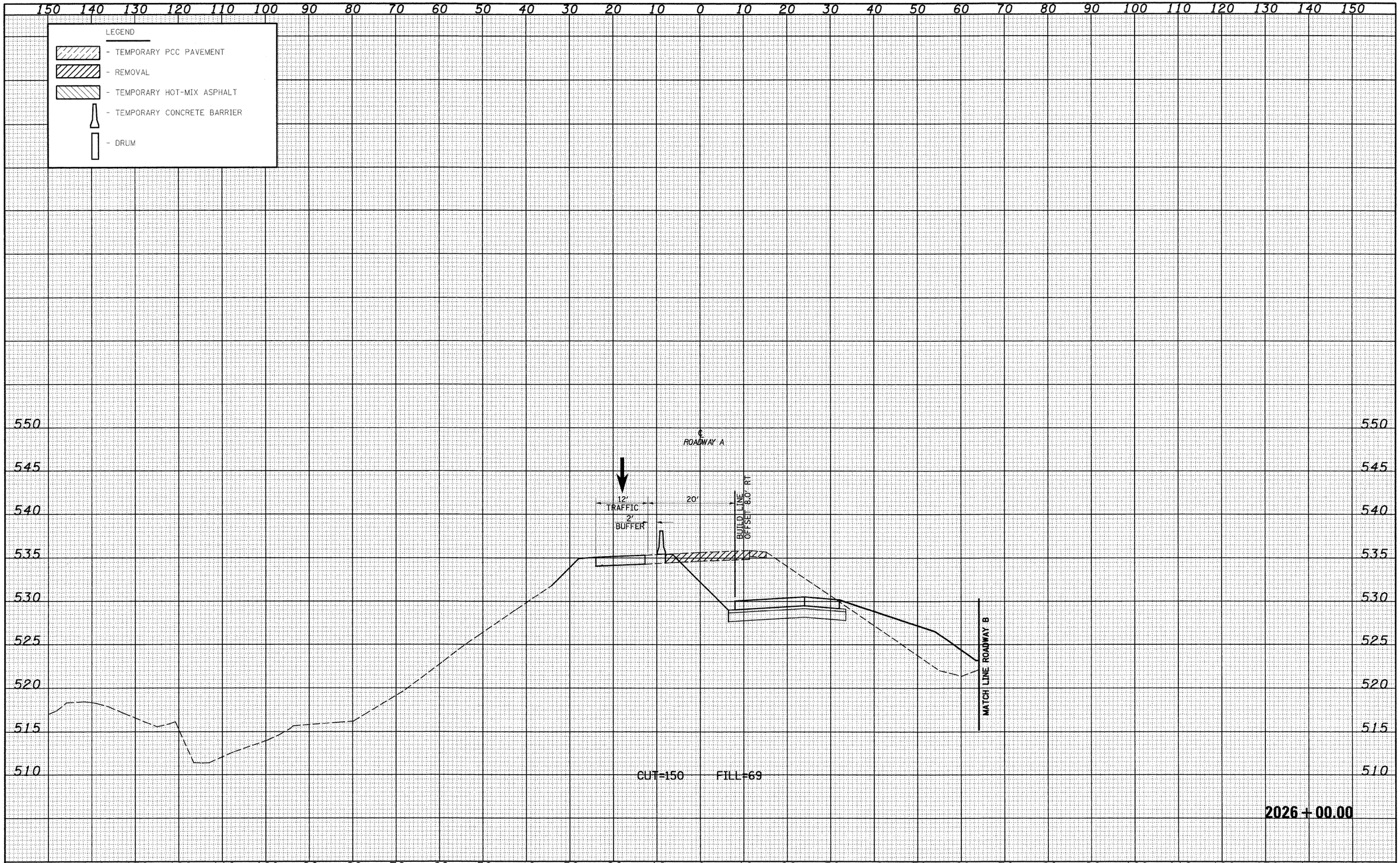

FINAL SURVEY		BY	DATE
NOTE BOOK NO.	SURVEYED		
	PLOTTED		
	TEMPLATE		
	AREAS		
	AREAS CHECKED		

ORIGINAL SURVEY		BY	DATE
NOTE BOOK NO.	SURVEYED		
	PLOTTED		
	TEMPLATE		
	AREAS		
	AREAS CHECKED		

FILE NAME = S:\Projects\403-08072.57-70\dgn\S Tr1x\xsh_TRSRDAMOT-S1.dgn	USER NAME = linda	DESIGNED - JWS	REVISED -
		DRAWN - LEC	REVISED -
	PLOT SCALE = 20.0000 ' / IN.	CHECKED - BRM	REVISED -
	PLOT DATE = 2/10/2010	DATE - 2-25-08	REVISED -

STATE OF ILLINOIS
DEPARTMENT OF TRANSPORTATION

MAINTENANCE OF TRAFFIC SOUTH TRI LEVEL – ROADWAY A (STAGE 1)

SCALE: 1"=10' | SHEET NO. 9 OF 73 SHEETS | STA. 2026+00.00 TO STA. 2026+00.00

F.A.I. RTE.	SECTION	COUNTY	TOTAL SHEETS	SHEET NO.
57/70	(25-3)R	EFFINGHAM	1416	1098

CONTRACT NO. 74296

FED. ROAD DIST. NO. | ILLINOIS | FED. AID PROJECT

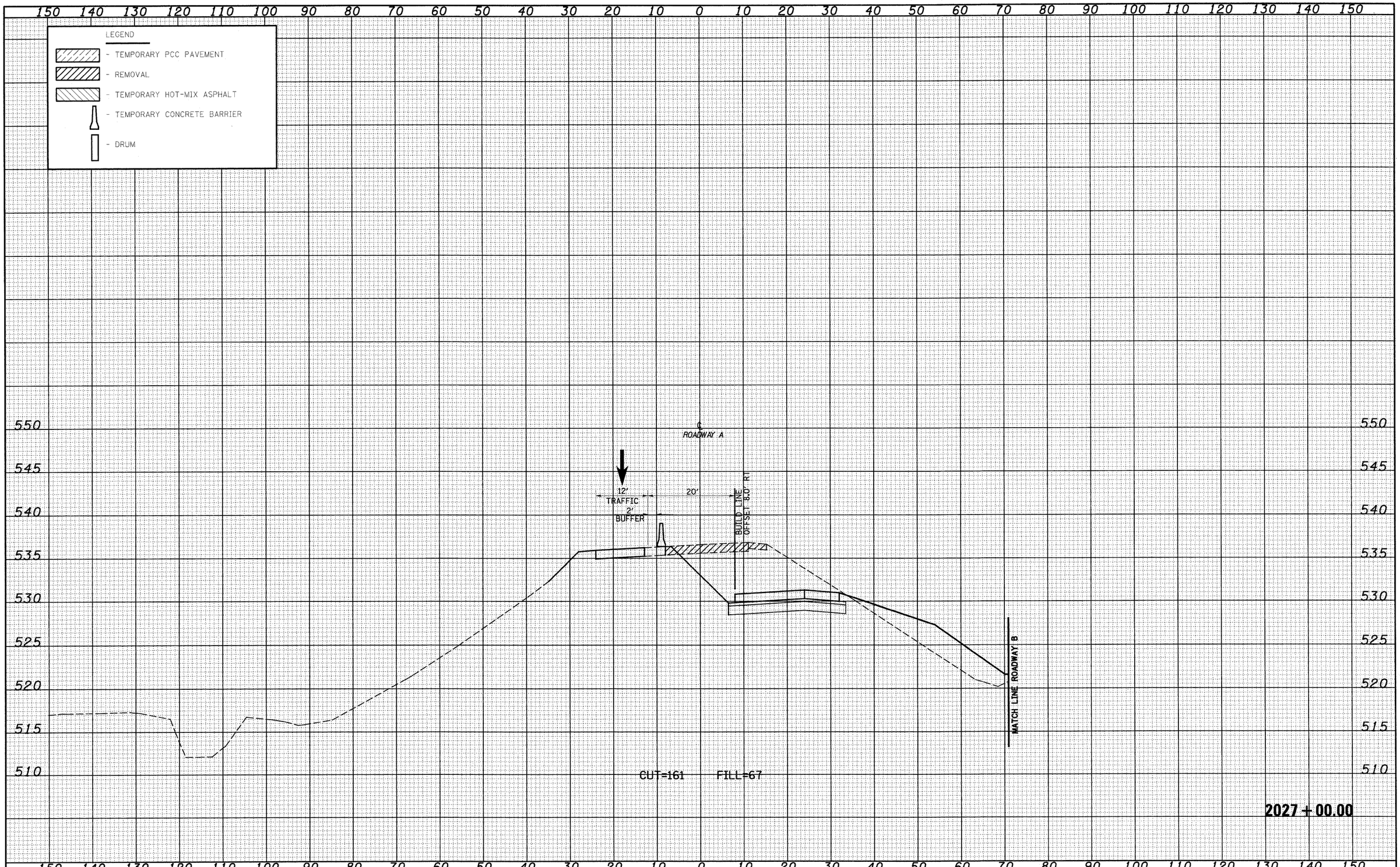

FINAL SURVEY	NOTE BOOK	NO.	SURVEYED	PLOTTED	TEMPLATE	AREAS	AREAS CHECKED	BY	DATE

ORIGINAL SURVEY	NOTE BOOK	NO.	SURVEYED	PLOTTED	TEMPLATE	AREAS	AREAS CHECKED	BY	DATE

FILE NAME = S:\Projects\403-00072.57-70\dgn\S Tri\Lv\xsh_I7BSFOAMOT-SL.dgn	USER NAME = linda	DESIGNED - JWS	REVISED -
		DRAWN - LEC	REVISED -
	PLOT SCALE = 20.0000 ' / IN.	CHECKED - BRM	REVISED -
	PLOT DATE = 2/10/2010	DATE - 2-25-08	REVISED -

STATE OF ILLINOIS
DEPARTMENT OF TRANSPORTATION

MAINTENANCE OF TRAFFIC SOUTH TRI LEVEL – ROADWAY A (STAGE 1)

SCALE: 1"=10' | SHEET NO. 10 OF 73 SHEETS | STA. 2027+00.00 TO STA. 2027+00.00

F.A.I. RTE.	SECTION	COUNTY	TOTAL SHEETS	SHEET NO.
57/70	(25-3)R	EFFINGHAM	1416	1099

CONTRACT NO. 74296

FED. ROAD DIST. NO. | ILLINOIS | FED. AID PROJECT

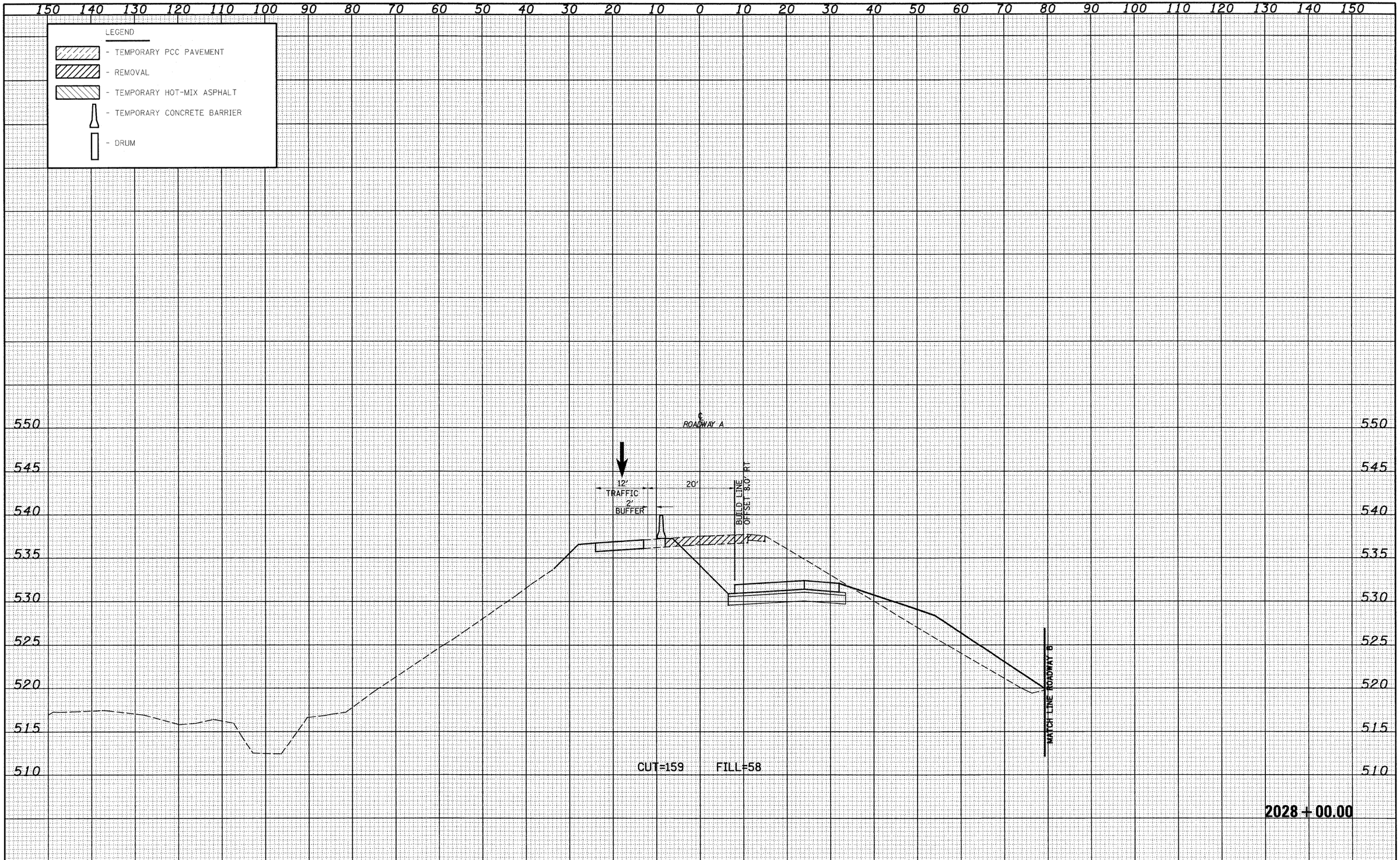

FILE NAME =	USER NAME = linda	DESIGNED - JWS	REVISED -
		DRAWN - LEC	REVISED -
	PLOT SCALE = 20.0000 ' / IN.	CHECKED - BRM	REVISED -
	PLOT DATE = 2/10/2010	DATE - 2-25-08	REVISED -

STATE OF ILLINOIS
DEPARTMENT OF TRANSPORTATION

MAINTENANCE OF TRAFFIC SOUTH TRI LEVEL – ROADWAY A (STAGE 1)

SCALE: 1"=10' | SHEET NO. 11 OF 73 SHEETS | STA. 2028+00.00 TO STA. 2028+00.00

F.A.I. RTE.	SECTION	COUNTY	TOTAL SHEETS	SHEET NO.
57/70	(25-3)R	EFFINGHAM	1416	1100
		CONTRACT NO. 74296		
FED. ROAD DIST. NO.	ILLINOIS	FED. AID PROJECT		

FINAL SURVEY — NOTE BOOK NO. — SURVEYED — PLOTTED — TEMPLATE — AREAS — AREAS CHECKED — BY — DATE

ORIGINAL SURVEY — NOTE BOOK NO. — SURVEYED — PLOTTED — TEMPLATE — AREAS — AREAS CHECKED — BY — DATE