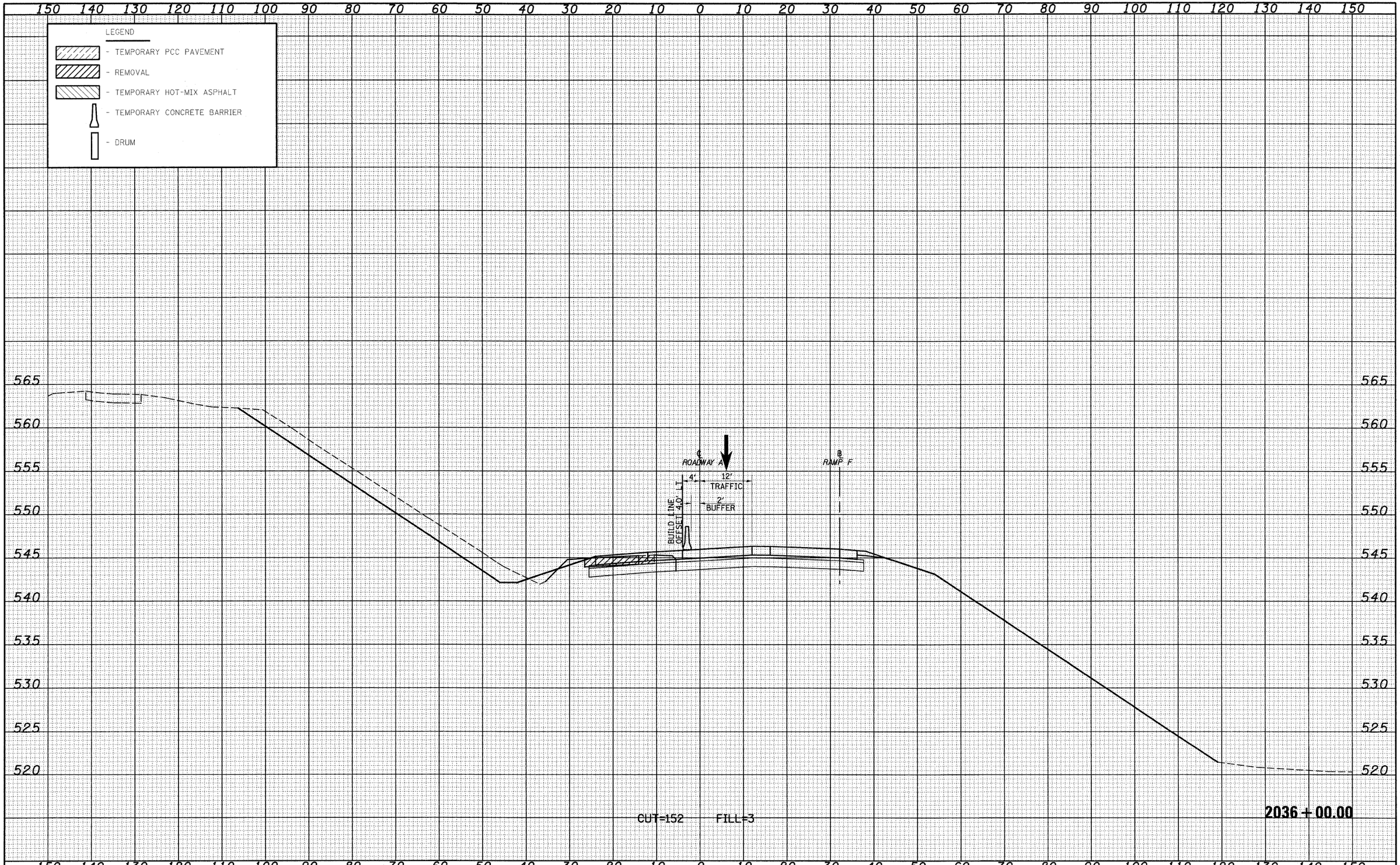

FINAL SURVEY		BY	DATE
NOTE BOOK	SURVEYED		
	PLOTTED		
	TEMPLATE		
	AREAS		
NO.	AREAS CHECKED		

ORIGINAL SURVEY		BY	DATE
NOTE BOOK	SURVEYED		
	PLOTTED		
	TEMPLATE		
	AREAS		
NO.	AREAS CHECKED		

FILE NAME = S:\Projects\1403-00072.57-70\dgn\S Trib\wash_TMSR0MOT-S2.dgn	USER NAME = linda	DESIGNED - JWS	REVISED -
		DRAWN - LEC	REVISED -
	PLOT SCALE = 20.0000 ' / IN.	CHECKED - BRM	REVISED -
	PLOT DATE = 2/10/2010	DATE - 2-25-08	REVISED -

STATE OF ILLINOIS
DEPARTMENT OF TRANSPORTATION

MAINTENANCE OF TRAFFIC SOUTH TRI LEVEL – ROADWAY A (STAGE 2)

SCALE: 1"=10' | SHEET NO. 19 OF 73 SHEETS | STA. 2036+00.00 TO STA. 2036+00.00

F.A.I. RTE.	SECTION	COUNTY	TOTAL SHEETS	SHEET NO.
57/70	(25-3)R	EFFINGHAM	1416	1201
		CONTRACT NO. 74296		

FED. ROAD DIST. NO. | ILLINOIS | FED. AID PROJECT

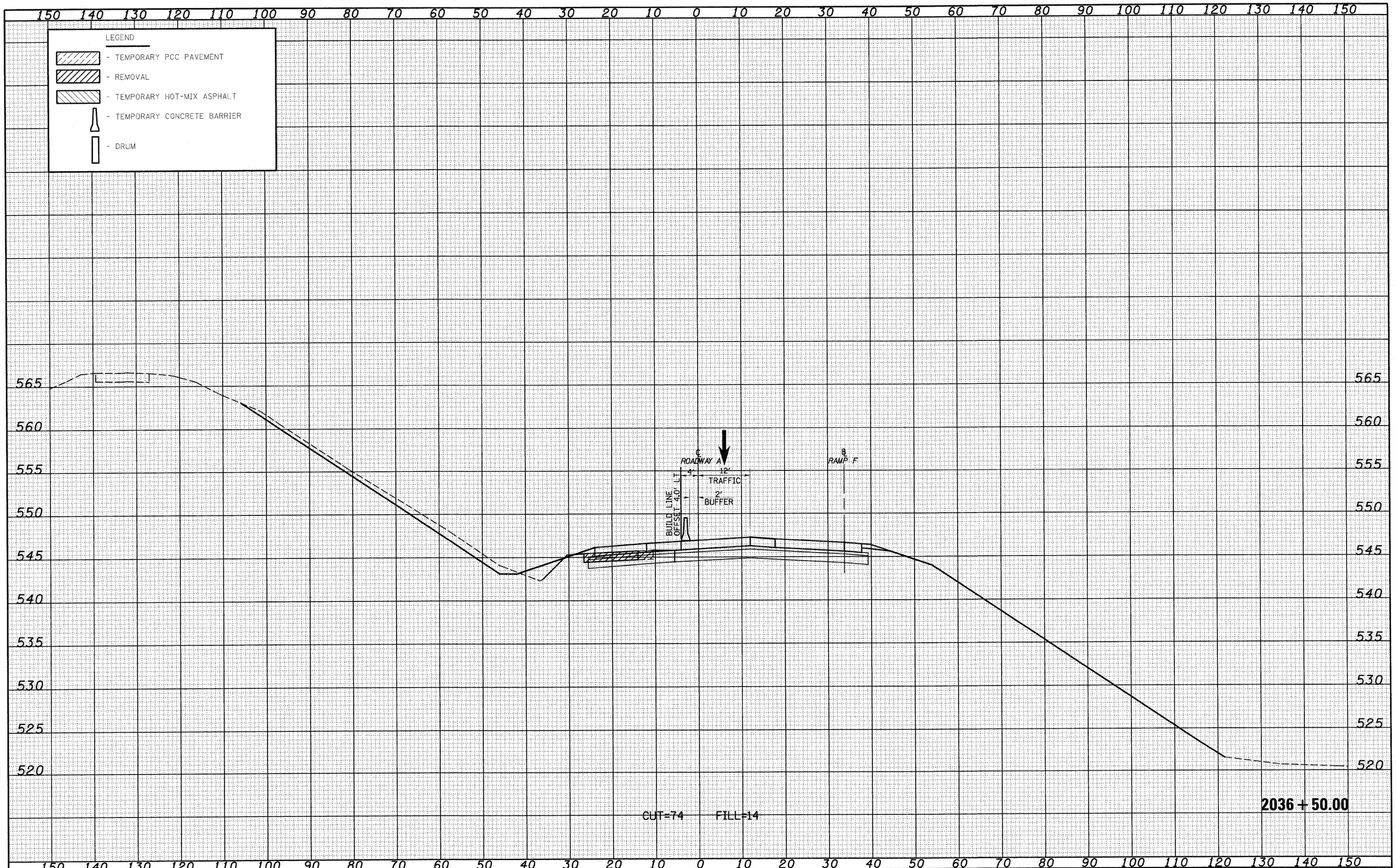

FILE NAME =	USER NAME = lindo	DESIGNED - JWS	REVISED -
		DRAWN - LEC	REVISED -
	PLOT SCALE = 20.0000 ' / IN.	CHECKED - BRM	REVISED -
	PLOT DATE = 2/10/2010	DATE - 2-25-08	REVISED -

STATE OF ILLINOIS
DEPARTMENT OF TRANSPORTATION

MAINTENANCE OF TRAFFIC SOUTH TRI LEVEL – ROADWAY A (STAGE 2)

SCALE: 1"=10' | SHEET NO. 20 OF 73 SHEETS | STA. 2036+50.00 TO STA. 2036+50.00

F.A.I. RTE.	SECTION	COUNTY	TOTAL SHEETS	SHEET NO.
57/70	(25-3)R	EFFINGHAM	1416	1202

CONTRACT NO. 74296

FED. ROAD DIST. NO. | ILLINOIS | FED. AID PROJECT

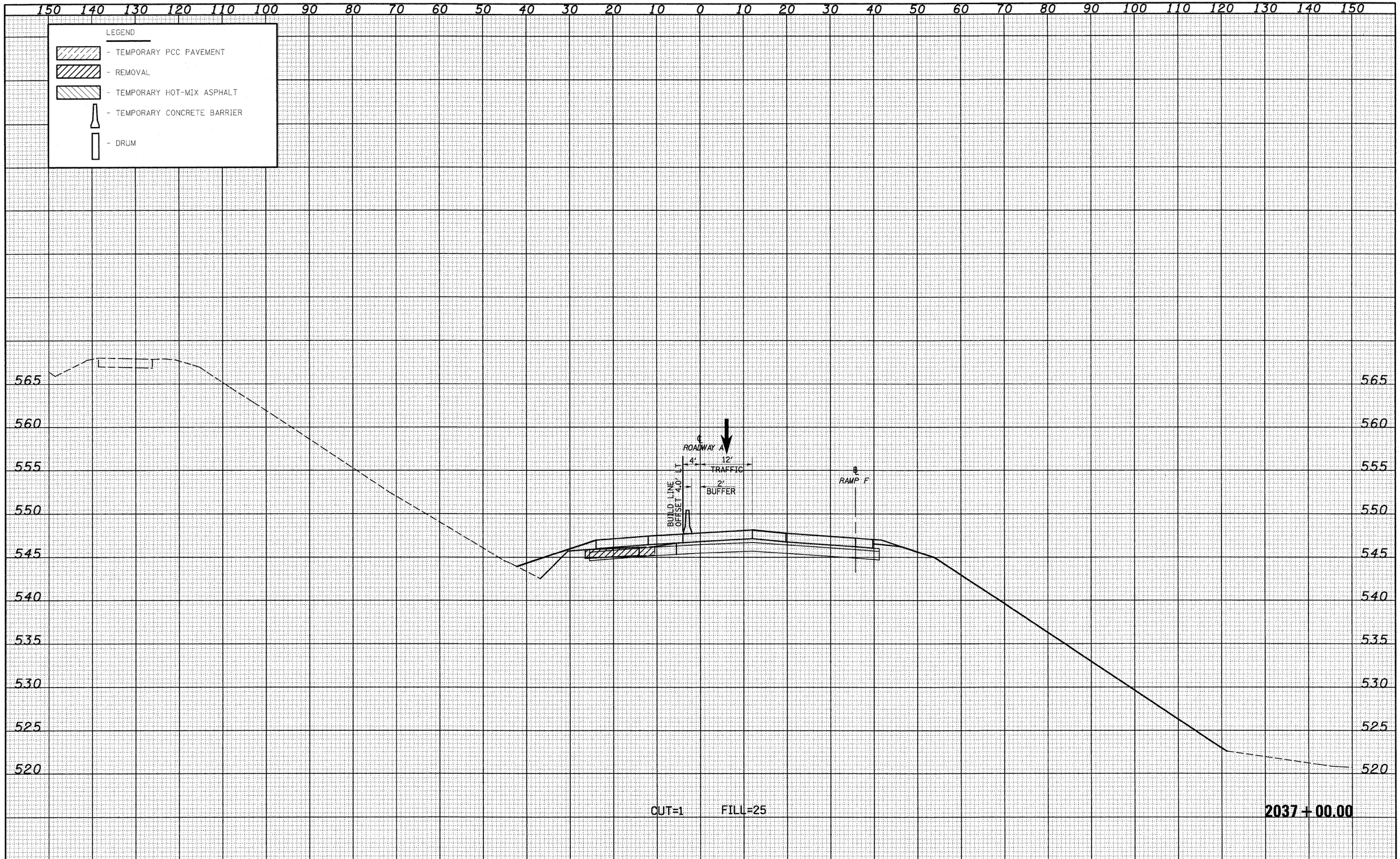

FINAL SURVEY		BY	DATE
NOTE BOOK	SURVEYED		
	PLOTTED		
	TEMPLATE		
	AREAS		
NO.	AREAS CHECKED		

ORIGINAL SURVEY		BY	DATE
NOTE BOOK	SURVEYED		
	PLOTTED		
	TEMPLATE		
	AREAS		
NO.	AREAS CHECKED		

FILE NAME = S:\Projects\403-00072.57-70\dgn\S Tri Lv\cash_TMSR01MST-S2.dgn	USER NAME = linda	DESIGNED - JWS	REVISED -
		DRAWN - LEC	REVISED -
	PLOT SCALE = 20.0000 ' / IN.	CHECKED - BRM	REVISED -
	PLOT DATE = 2/10/2010	DATE - 2-25-08	REVISED -

STATE OF ILLINOIS
DEPARTMENT OF TRANSPORTATION

MAINTENANCE OF TRAFFIC SOUTH TRI LEVEL – ROADWAY A (STAGE 2)

SCALE: 1"=10' | SHEET NO. 21 OF 73 SHEETS | STA. 2037+00.00 TO STA. 2037+00.00

F.A.I. RTE.	SECTION	COUNTY	TOTAL SHEETS	SHEET NO.
57/70	(25-3)R	EFFINGHAM	1416	1203

CONTRACT NO. 74296

FED. ROAD DIST. NO. | ILLINOIS | FED. AID PROJECT

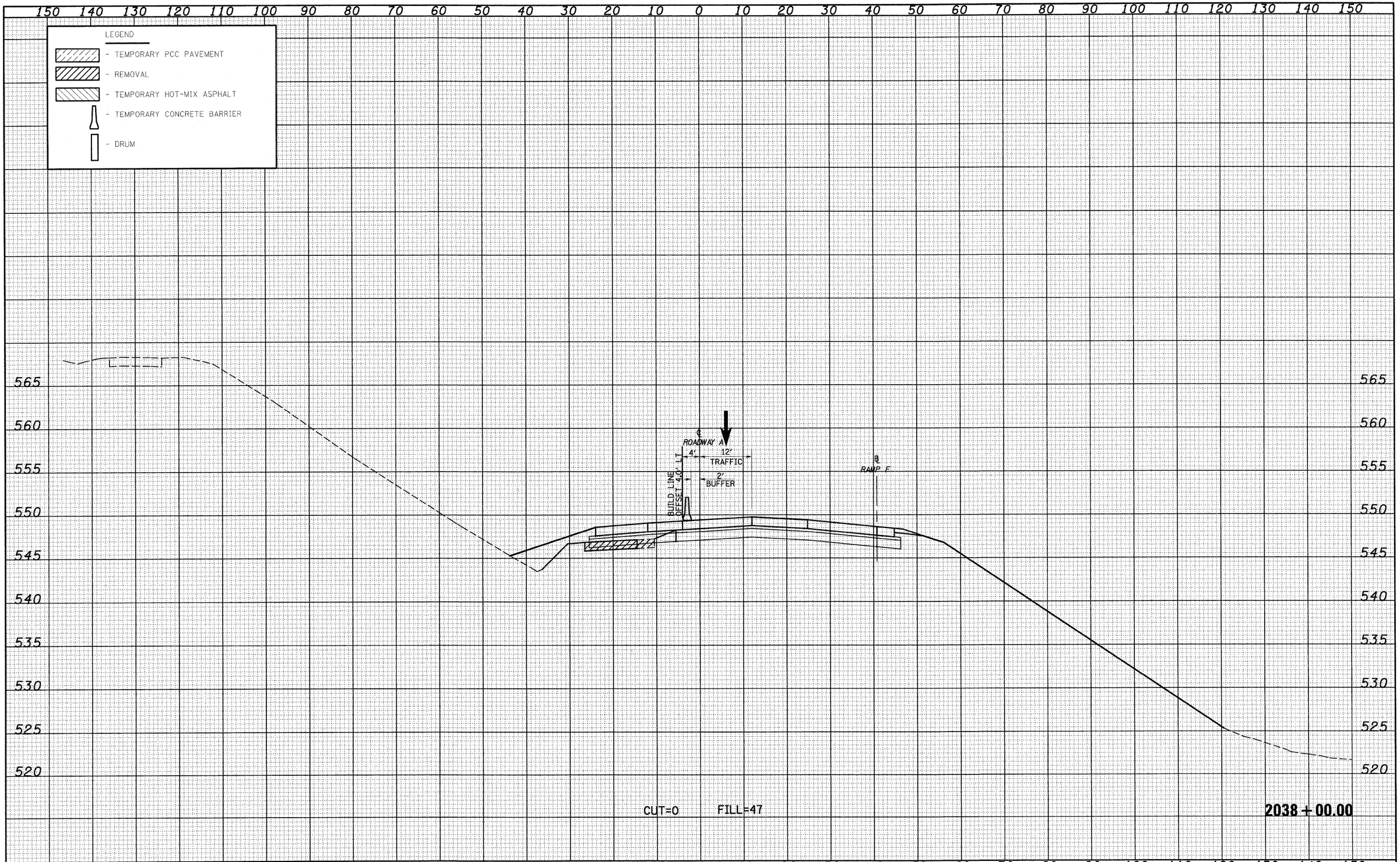

FINAL SURVEY	NOTE BOOK NO.	SURVEYED	PLOTTED	TEMPLATE	AREAS	AREAS CHECKED	BY	DATE

ORIGINAL SURVEY	NOTE BOOK NO.	SURVEYED	PLOTTED	TEMPLATE	AREAS	AREAS CHECKED	BY	DATE

FILE NAME = S:\Projects\400-00072_57-70\dgn\S Trib\rbsch_178S03MOT-S2.dgn	USER NAME = linda	DESIGNED - JWS	REVISED -
		DRAWN - LEC	REVISED -
	PLOT SCALE = 20.0000 ' / IN.	CHECKED - BRM	REVISED -
	PLOT DATE = 2/10/2010	DATE - 2-25-08	REVISED -

STATE OF ILLINOIS
DEPARTMENT OF TRANSPORTATION

MAINTENANCE OF TRAFFIC SOUTH TRI LEVEL – ROADWAY A (STAGE 2)

SCALE: 1"=10' | SHEET NO. 22 OF 73 SHEETS | STA. 2038+00.00 TO STA. 2038+00.00

F.A.I. RTE.	SECTION	COUNTY	TOTAL SHEETS	SHEET NO.
57/70	(25-3)R	EFFINGHAM	1416	1204

CONTRACT NO. 74296

FED. ROAD DIST. NO. | ILLINOIS | FED. AID PROJECT

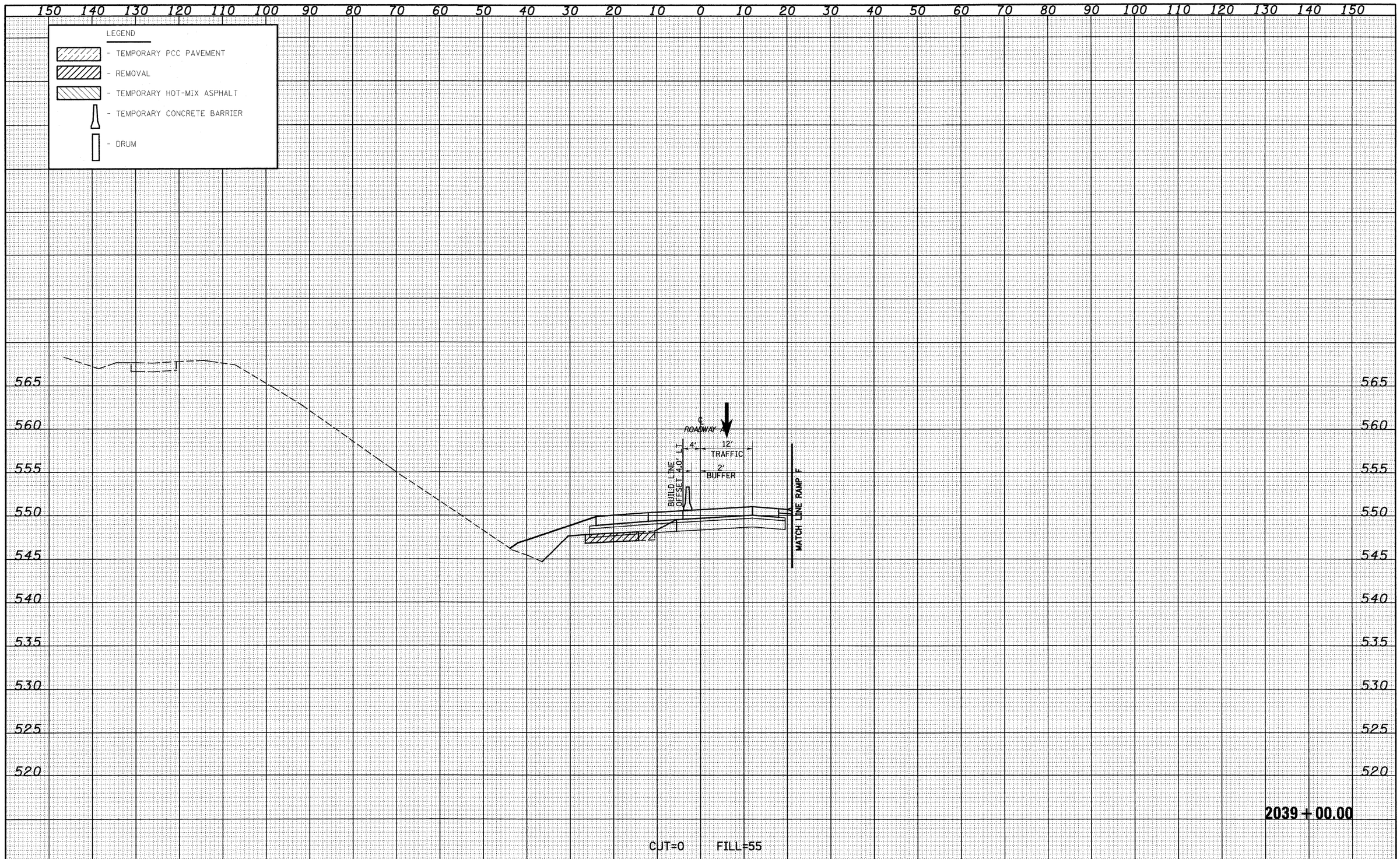

FINAL SURVEY		BY	DATE
NOTE BOOK NO.	SURVEYED		
	PLOTTED		
	TEMPLATE		
	AREAS		
	AREAS CHECKED		

ORIGINAL SURVEY		BY	DATE
NOTE BOOK NO.	SURVEYED		
	PLOTTED		
	TEMPLATE		
	AREAS		
	AREAS CHECKED		

FILE NAME = S:\Projects\A03-00072.57-70\dgn\S Tri.Lv\cost_TRISTGRPOT-S2.dgn	USER NAME = linda	DESIGNED - JWS	REVISED -
		DRAWN - LEC	REVISED -
	PLOT SCALE = 20.0000 ' / IN.	CHECKED - BRM	REVISED -
	PLOT DATE = 2/10/2010	DATE - 2-25-08	REVISED -

STATE OF ILLINOIS
DEPARTMENT OF TRANSPORTATION

MAINTENANCE OF TRAFFIC SOUTH TRI LEVEL – ROADWAY A (STAGE 2)

SCALE: 1"=10' | SHEET NO. 23 OF 73 SHEETS | STA. 2039+00.00 TO STA. 2039+00.00

F.A.I. RTE.	SECTION	COUNTY	TOTAL SHEETS	SHEET NO.
57/70	(25-3)R	EFFINGHAM	1416	1205
		CONTRACT NO. 74296		
FED. ROAD DIST. NO.	ILLINOIS	FED. AID PROJECT		

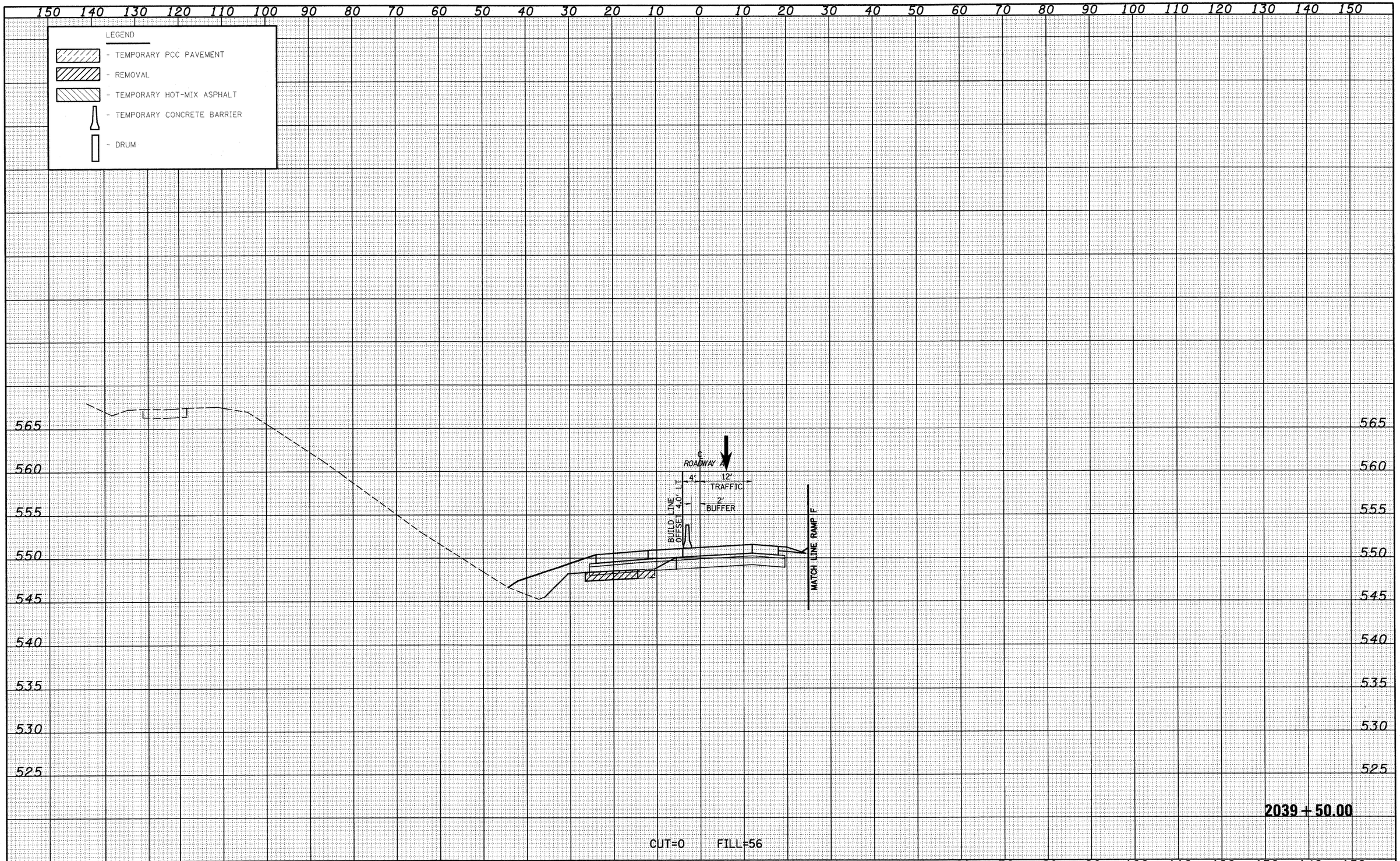

FINAL SURVEY		BY	DATE
NOTE BOOK	SURVEYED		
	PLOTTED		
	TEMPLATE		
NO.	AREAS		
	AREAS CHECKED		

ORIGINAL SURVEY		BY	DATE
NOTE BOOK	SURVEYED		
	PLOTTED		
	TEMPLATE		
NO.	AREAS		
	AREAS CHECKED		

FILE NAME = S:\Projects\M03-80072.57-70\dgn\S Tri Lvl\meth.17050UKST-S2.dgn	USER NAME = linda	DESIGNED - JWS	REVISED -
		DRAWN - LEC	REVISED -
	PLOT SCALE = 20.0000 ' / IN.	CHECKED - BRM	REVISED -
	PLOT DATE = 2/10/2010	DATE - 2-25-08	REVISED -

STATE OF ILLINOIS
DEPARTMENT OF TRANSPORTATION

MAINTENANCE OF TRAFFIC SOUTH TRI LEVEL – ROADWAY A (STAGE 2)

SCALE: 1"=10' | SHEET NO. 24 OF 73 SHEETS | STA. 2039+50.00 TO STA. 2039+50.00

F.A.I. RTE.	SECTION	COUNTY	TOTAL SHEETS	SHEET NO.
57/70	(25-3)R	EFFINGHAM	1416	1206
		CONTRACT NO. 74296		
FED. ROAD DIST. NO.	ILLINOIS	FED. AID PROJECT		

FINAL SURVEY	BY	DATE
SURVEYED		
PLOTTED		
TEMPLATE		
AREAS		
AREAS CHECKED		
NOTE BOOK		
NO.		

ORIGINAL SURVEY	BY	DATE
SURVEYED		
PLOTTED		
TEMPLATE		
AREAS		
AREAS CHECKED		
NOTE BOOK		
NO.		

FILE NAME = S:\Projects\M13 0007Z_57-70\dgn\S Tri Lv\ceh_TR56MOMT-S2.dgn	USER NAME = linda	DESIGNED - JWS	REVISED -
		DRAWN - LEC	REVISED -
	PLOT SCALE = 20.0000 ' / IN.	CHECKED - BRM	REVISED -
	PLOT DATE = 2/10/2010	DATE - 2-25-08	REVISED -

STATE OF ILLINOIS
DEPARTMENT OF TRANSPORTATION

MAINTENANCE OF TRAFFIC SOUTH TRI LEVEL – ROADWAY A (STAGE 2)

SCALE: 1"=10' | SHEET NO. 25 OF 73 SHEETS | STA. 2040+00.00 TO STA. 2040+00.00

F.A.I. RTE.	SECTION	COUNTY	TOTAL SHEETS	SHEET NO.
57/70	(25-3)R	EFFINGHAM	1416	1207
		CONTRACT NO. 74296		

FED. ROAD DIST. NO. | ILLINOIS | FED. AID PROJECT

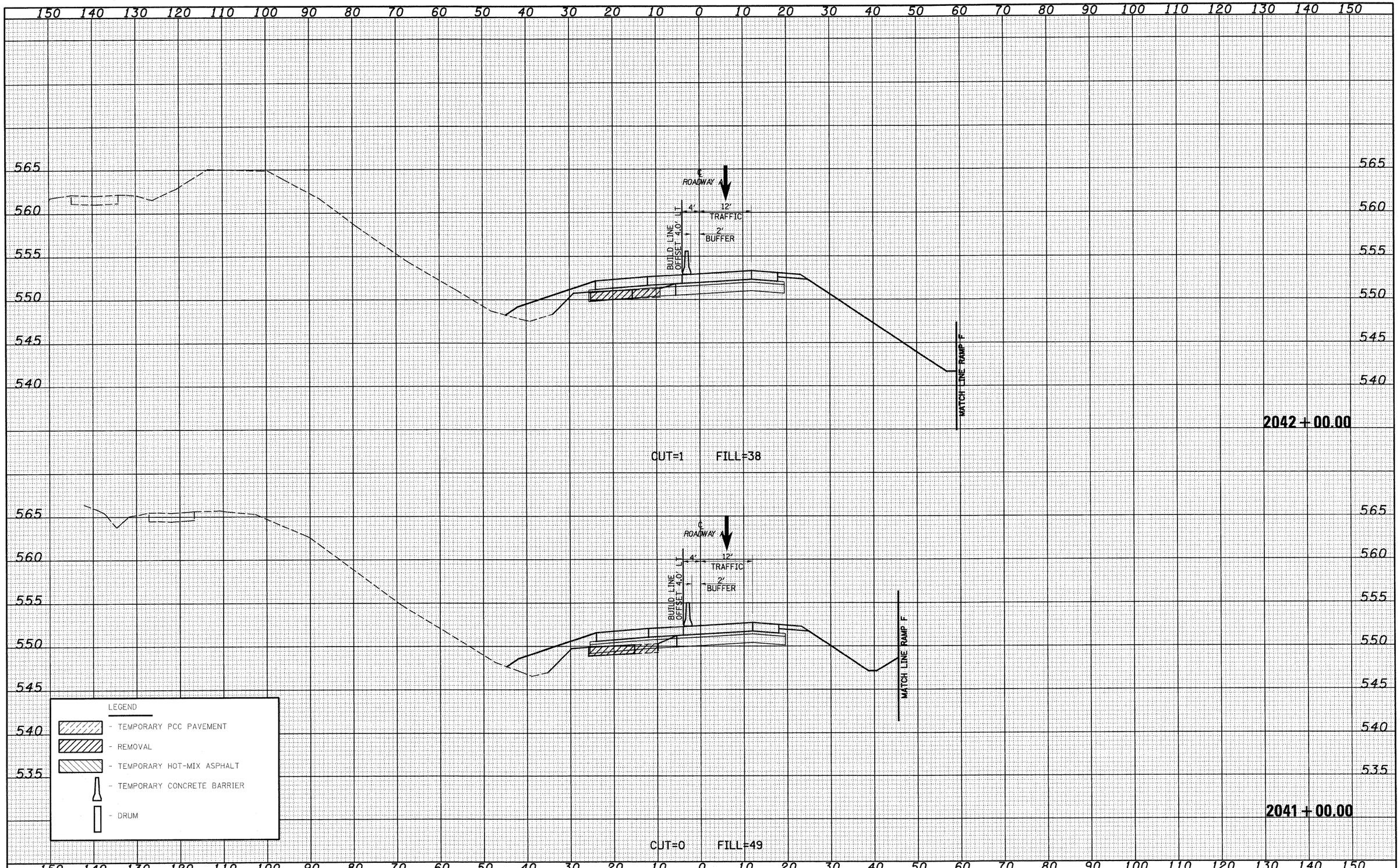

FINAL SURVEY	BY	DATE
SURVEYED		
PLOTTED		
TEMPLATE		
AREAS		
AREAS CHECKED		
NOTE BOOK		
NO.		

ORIGINAL SURVEY	BY	DATE
SURVEYED		
PLOTTED		
TEMPLATE		
AREAS		
AREAS CHECKED		
NOTE BOOK		
NO.		

FILE NAME = S:\Projects\MED-88072.57-TR\dgn\S TriLv\roadA_TR05GRAMM-SC.dgn	USER NAME = linda	DESIGNED - JWS	REVISED -
		DRAWN - LEC	REVISED -
	PLOT SCALE = 20.0000 ' / IN.	CHECKED - BRM	REVISED -
	PLOT DATE = 2/10/2010	DATE - 2-25-08	REVISED -

STATE OF ILLINOIS
DEPARTMENT OF TRANSPORTATION

MAINTENANCE OF TRAFFIC SOUTH TRI LEVEL – ROADWAY A (STAGE 2)

SCALE: 1"=10' | SHEET NO. 26 OF 73 SHEETS | STA. 2041+00.00 TO STA. 2042+00.00

F.A.I. RTE.	SECTION	COUNTY	TOTAL SHEETS	SHEET NO.
57/70	(25-3)R	EFFINGHAM	1416	1208
		CONTRACT NO. 74296		

FED. ROAD DIST. NO. | ILLINOIS | FED. AID PROJECT

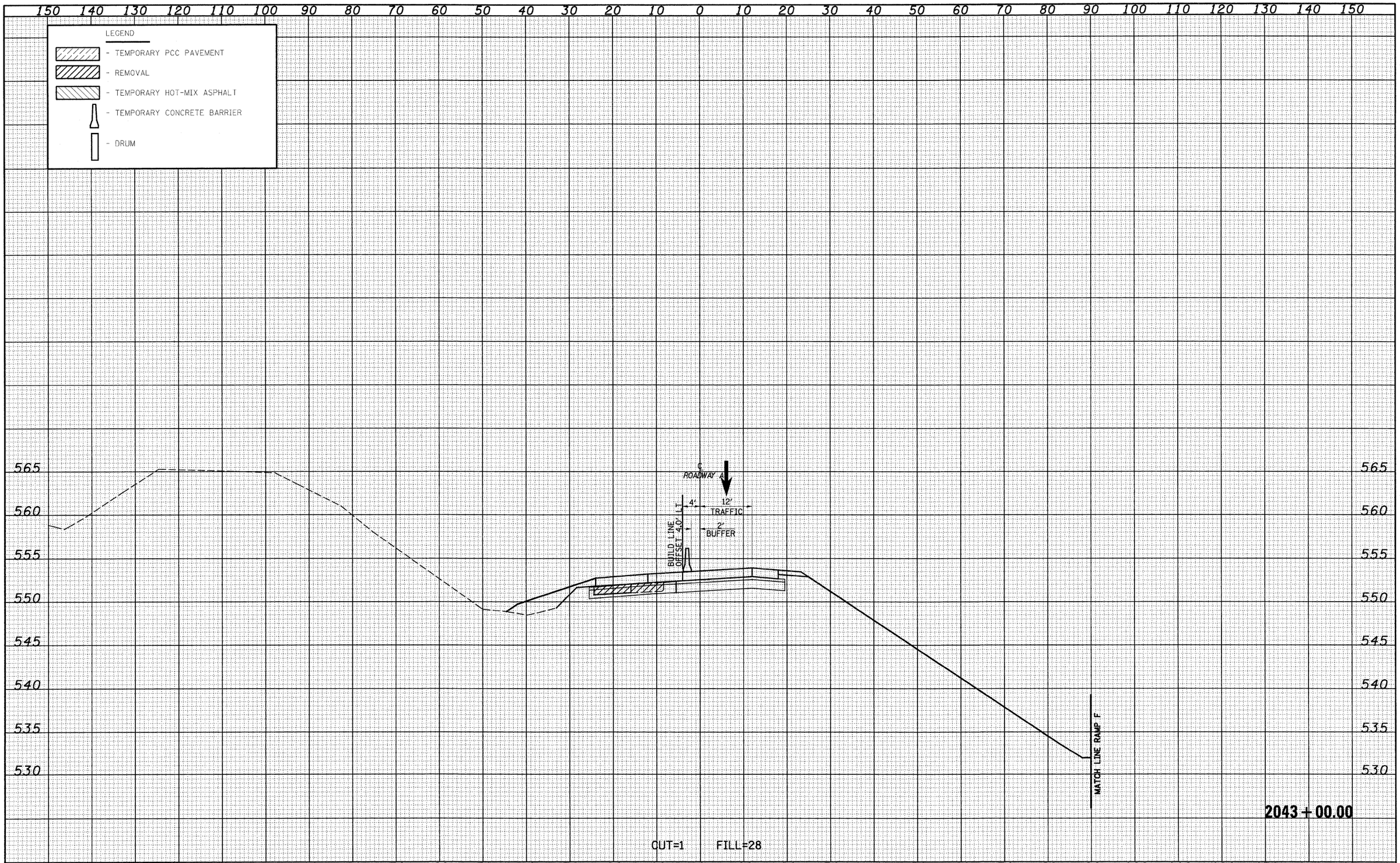

FINAL SURVEY		BY	DATE
NOTE BOOK	SURVEYED		
	PLOTTED		
	TEMPLATE		
	AREAS		
NO.	AREAS CHECKED		

ORIGINAL SURVEY		BY	DATE
NOTE BOOK	SURVEYED		
	PLOTTED		
	TEMPLATE		
	AREAS		
NO.	AREAS CHECKED		

FILE NAME = S:\Projects\k80-00072-57-70\dgn\S Trafficmesh_D750600K01-S2.dgn	USER NAME = linda	DESIGNED - JWS	REVISED -
		DRAWN - LEC	REVISED -
	PLOT SCALE = 20.0000 ' / IN.	CHECKED - BRM	REVISED -
	PLOT DATE = 2/10/2010	DATE - 2-25-08	REVISED -

STATE OF ILLINOIS
DEPARTMENT OF TRANSPORTATION

MAINTENANCE OF TRAFFIC SOUTH TRI LEVEL – ROADWAY A (STAGE 2)

SCALE: 1"=10' | SHEET NO. 27 OF 73 SHEETS | STA. 2043+00.00 TO STA. 2043+00.00

F.A.I. RTE.	SECTION	COUNTY	TOTAL SHEETS	SHEET NO.
57/70	(25-3)R	EFFINGHAM	1416	1209

CONTRACT NO. 74296

FED. ROAD DIST. NO. | ILLINOIS | FED. AID PROJECT

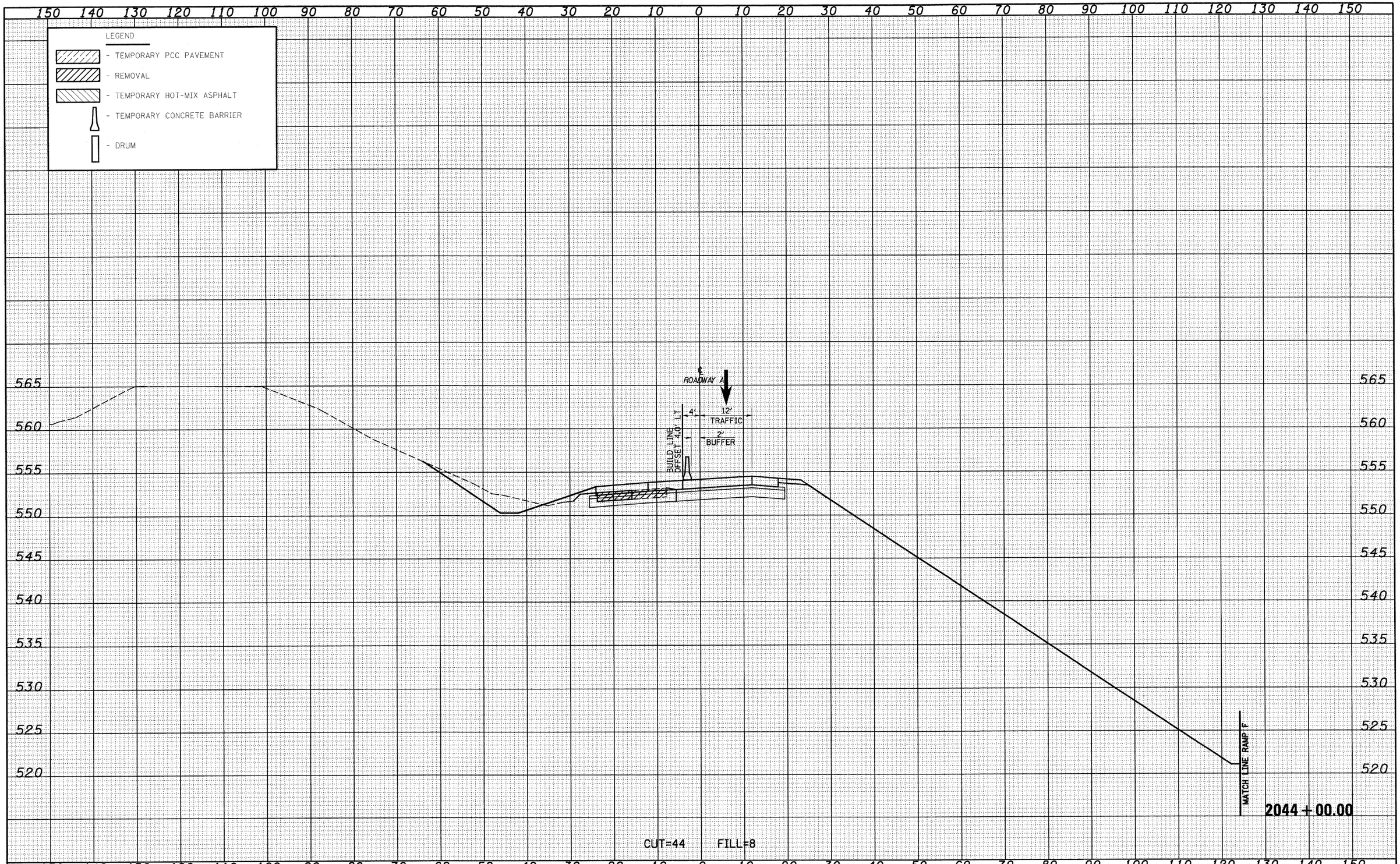

FINAL SURVEY		BY	DATE
NOTE BOOK	SURVEYED		
	PLOTTED		
	TEMPLATE		
	AREAS		
NO.	AREAS CHECKED		

ORIGINAL SURVEY		BY	DATE
NOTE BOOK	SURVEYED		
	PLOTTED		
	TEMPLATE		
	AREAS		
NO.	AREAS CHECKED		

FILE NAME = S:\Projects\M03-08072.57-TR\dgn\S Tri-Lvl\sect\TR9800MC01-S2.dgn

USER NAME = linda

PLOT SCALE = 20.0000 ' / IN.

PLOT DATE = 2/10/2010

DESIGNED - JWS	REVISED -	
DRAWN - LEC	REVISED -	
CHECKED - BRM	REVISED -	
DATE - 2-25-08	REVISED -	

STATE OF ILLINOIS
DEPARTMENT OF TRANSPORTATION

MAINTENANCE OF TRAFFIC SOUTH TRI LEVEL – ROADWAY A (STAGE 2)

SCALE: 1"=10' | SHEET NO. 28 OF 73 SHEETS | STA. 2044+00.00 TO STA. 2044+00.00

F.A.I. RTE.	SECTION	COUNTY	TOTAL SHEETS	SHEET NO.
57/70	(25-3)R	EFFINGHAM	1416	1210

CONTRACT NO. 74296

FED. ROAD DIST. NO. | ILLINOIS | FED. AID PROJECT

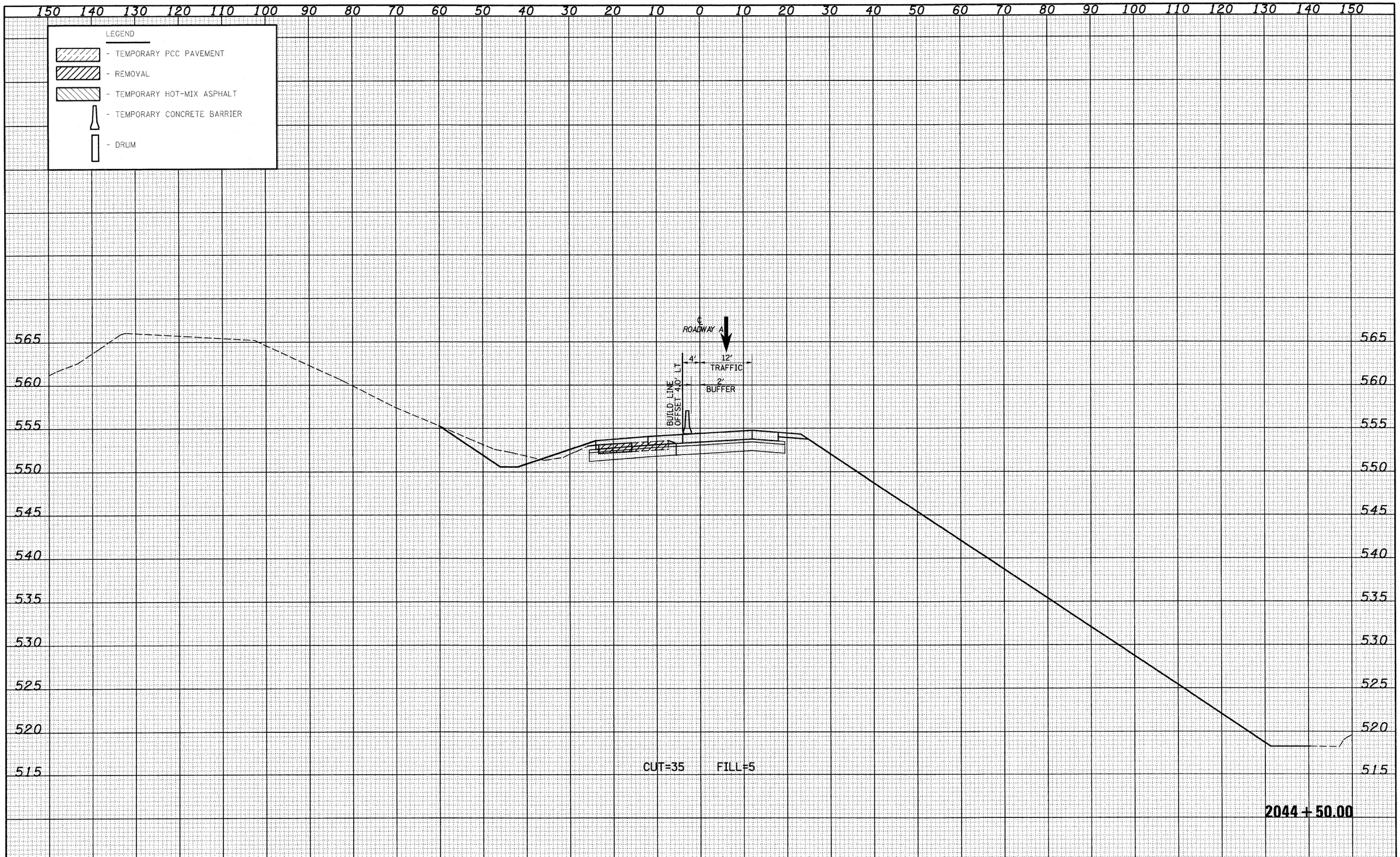

FINAL SURVEY	BY	DATE
SURVEYED		
PLOTTED		
TEMPLATE		
AREAS		
AREAS CHECKED		
NOTE BOOK		
NO.		

ORIGINAL SURVEY	BY	DATE
SURVEYED		
PLOTTED		
TEMPLATE		
AREAS		
AREAS CHECKED		
NOTE BOOK		
NO.		

FILE NAME = S:\Projects\MED-8M02.57-70\dgn\S Tri-L\mnh.IDOT70MOT-S2.dgn

USER NAME = linda

PLOT SCALE = 20.0000 ' / IN.

PLOT DATE = 2/10/2010

DESIGNED - JWS	REVISED -	
DRAWN - LEC	REVISED -	
CHECKED - BRM	REVISED -	
DATE - 2-25-08	REVISED -	

STATE OF ILLINOIS
DEPARTMENT OF TRANSPORTATION

MAINTENANCE OF TRAFFIC SOUTH TRI LEVEL – ROADWAY A (STAGE 2)

SCALE: 1"=10' | SHEET NO. 29 OF 73 SHEETS | STA. 2044+50.00 TO STA. 2044+50.00

F.A.I. RTE.	SECTION	COUNTY	TOTAL SHEETS	SHEET NO.
57/70	(25-3)R	EFFINGHAM	1416	1211

CONTRACT NO. 74296

FED. ROAD DIST. NO. | ILLINOIS | FED. AID PROJECT

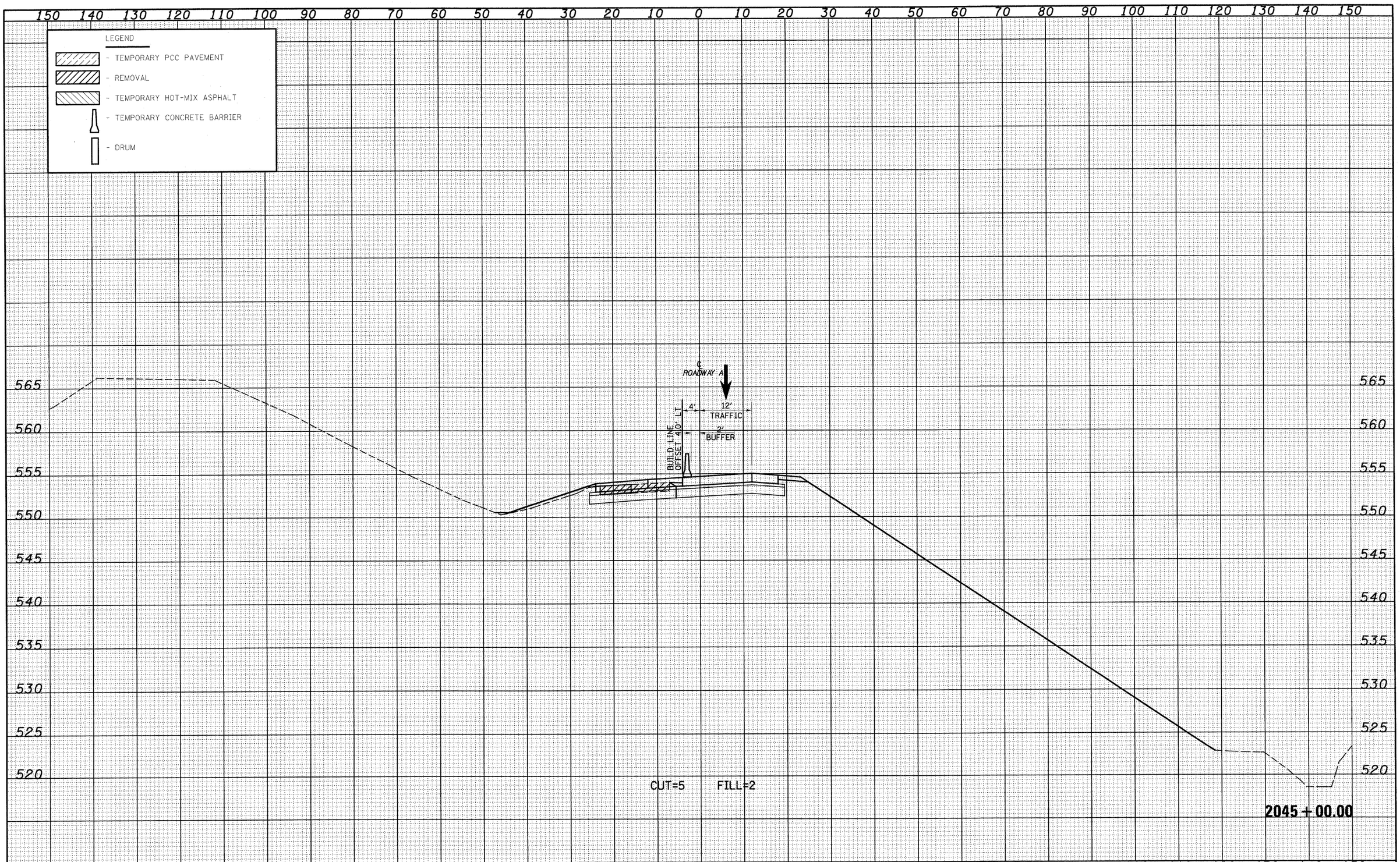

FINAL SURVEY		BY	DATE
NOTE BOOK	SURVEYED		
	PLOTTED		
	TEMPLATE		
	AREAS		
NO.	AREAS CHECKED		

ORIGINAL SURVEY		BY	DATE
NOTE BOOK	SURVEYED		
	PLOTTED		
	TEMPLATE		
	AREAS		
NO.	AREAS CHECKED		

FILE NAME = S:\Projects\A83-00072.57-70\dgn\S Trib\Mosh_IT8SOUMOT-S2.dgn	USER NAME = linda	DESIGNED - JWS	REVISED -
		DRAWN - LEC	REVISED -
	PLOT SCALE = 20.0000 ' / IN.	CHECKED - BRM	REVISED -
	PLOT DATE = 2/10/2010	DATE - 2-25-08	REVISED -

STATE OF ILLINOIS
DEPARTMENT OF TRANSPORTATION

MAINTENANCE OF TRAFFIC SOUTH TRI LEVEL – ROADWAY A (STAGE 2)

SCALE: 1"=10' | SHEET NO. 30 OF 73 SHEETS | STA. 2045+00.00 TO STA. 2045+00.00

F.A.I. RTE.	SECTION	COUNTY	TOTAL SHEETS	SHEET NO.
57/70	(25-3)R	EFFINGHAM	1416	1212

CONTRACT NO. 74296

FED. ROAD DIST. NO. | ILLINOIS | FED. AID PROJECT

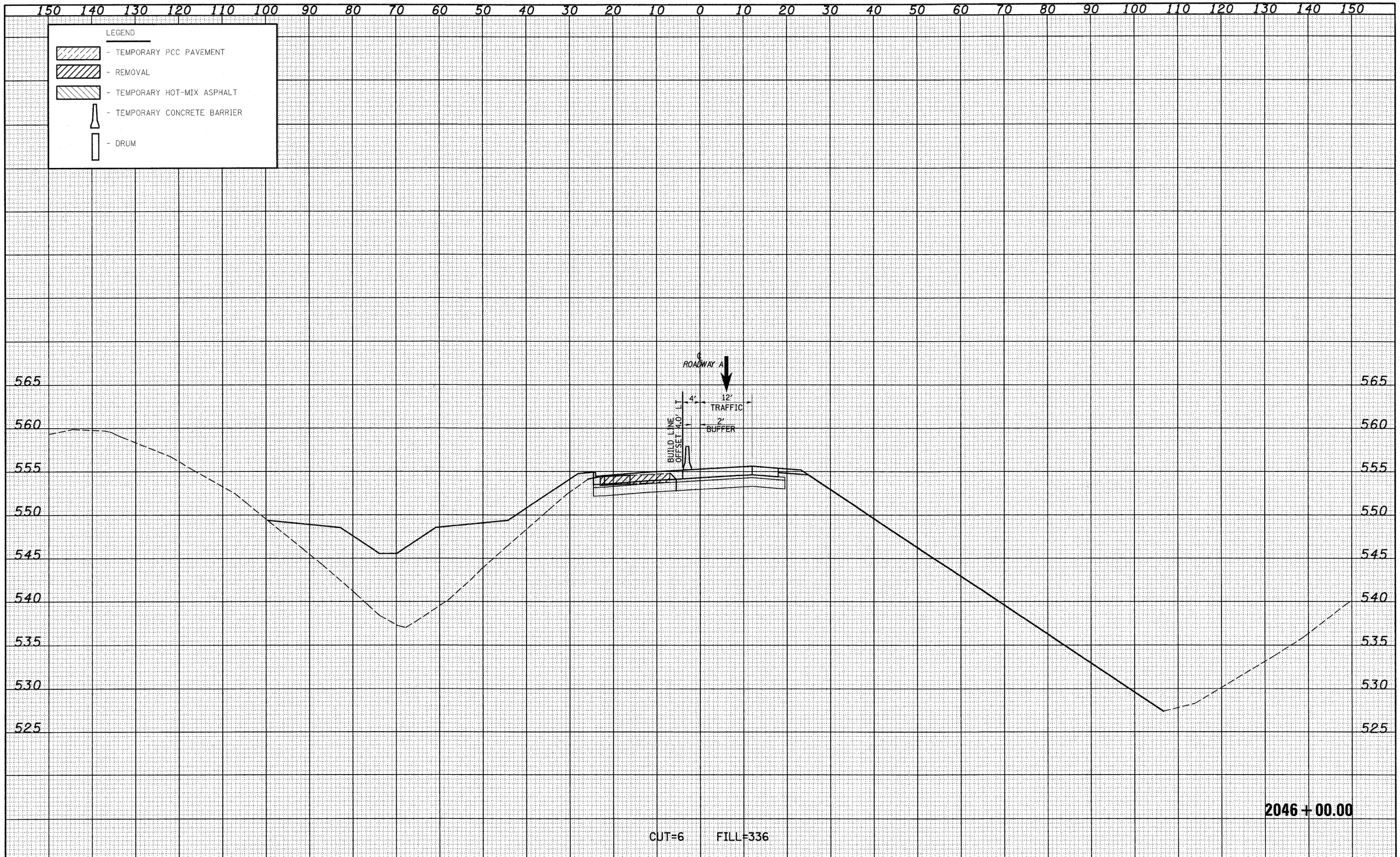

FINAL SURVEY	BY	DATE
SURVEYED		
PLOTTED		
TEMPLATE		
AREAS		
AREAS CHECKED		
NOTE BOOK		
NO.		

ORIGINAL SURVEY	BY	DATE
SURVEYED		
PLOTTED		
TEMPLATE		
AREAS		
AREAS CHECKED		
NOTE BOOK		
NO.		

FILE NAME = S:\Projects\MB-RDWZ(57-7)R\dgn\S Tri Lvl\roadway A\TRAFFIC\MB-S2.dgn	USER NAME = linda	DESIGNED - JWS	REVISED -
		DRAWN - LEC	REVISED -
	PLOT SCALE = 20.0000 ' / IN.	CHECKED - BRM	REVISED -
	PLOT DATE = 2/10/2010	DATE - 2-25-08	REVISED -

STATE OF ILLINOIS
DEPARTMENT OF TRANSPORTATION

MAINTENANCE OF TRAFFIC SOUTH TRI LEVEL – ROADWAY A (STAGE 2)

SCALE: 1"=10' | SHEET NO. 31 OF 73 SHEETS | STA. 2046+00.00 TO STA. 2046+00.00

F.A.I. RTE.	SECTION	COUNTY	TOTAL SHEETS	SHEET NO.
57/70	(25-3)R	EFFINGHAM	1416	1213

CONTRACT NO. 74296

FED. ROAD DIST. NO. | ILLINOIS | FED. AID PROJECT

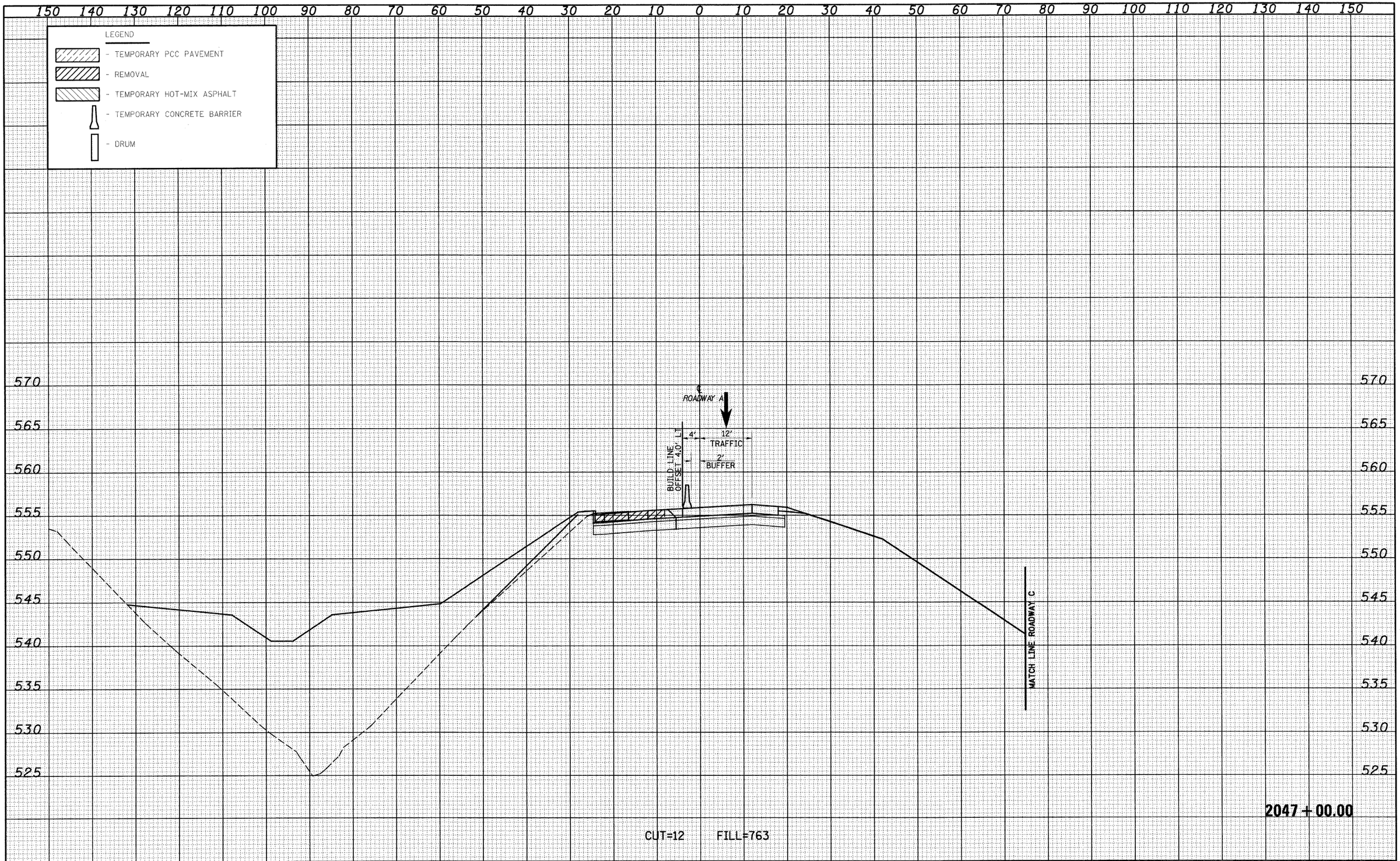

FINAL SURVEY		BY	DATE
NOTE BOOK	SURVEYED		
	PLOTTED		
	TEMPLATE		
	AREAS		
NO.	AREAS CHECKED		

ORIGINAL SURVEY		BY	DATE
NOTE BOOK	SURVEYED		
	PLOTTED		
	TEMPLATE		
	AREAS		
NO.	AREAS CHECKED		

FILE NAME = S:\Projects\H03-6007Z,57-70\dgn\S Tri.L\cash.TRSRDWST-S2.dgn	USER NAME = linda	DESIGNED - JWS	REVISED -
		DRAWN - LEC	REVISED -
	PLOT SCALE = 20.0000 ' / IN.	CHECKED - BRM	REVISED -
	PLOT DATE = 2/10/2010	DATE - 2-25-08	REVISED -

STATE OF ILLINOIS
DEPARTMENT OF TRANSPORTATION

MAINTENANCE OF TRAFFIC SOUTH TRI LEVEL – ROADWAY A (STAGE 2)

SCALE: 1"=10' | SHEET NO. 32 OF 73 SHEETS | STA. 2047+00.00 TO STA. 2047+00.00

F.A.I. RTE.	SECTION	COUNTY	TOTAL SHEETS	SHEET NO.
57/70	(25-3)R	EFFINGHAM	1416	1214

CONTRACT NO. 74296

FED. ROAD DIST. NO. | ILLINOIS | FED. AID PROJECT

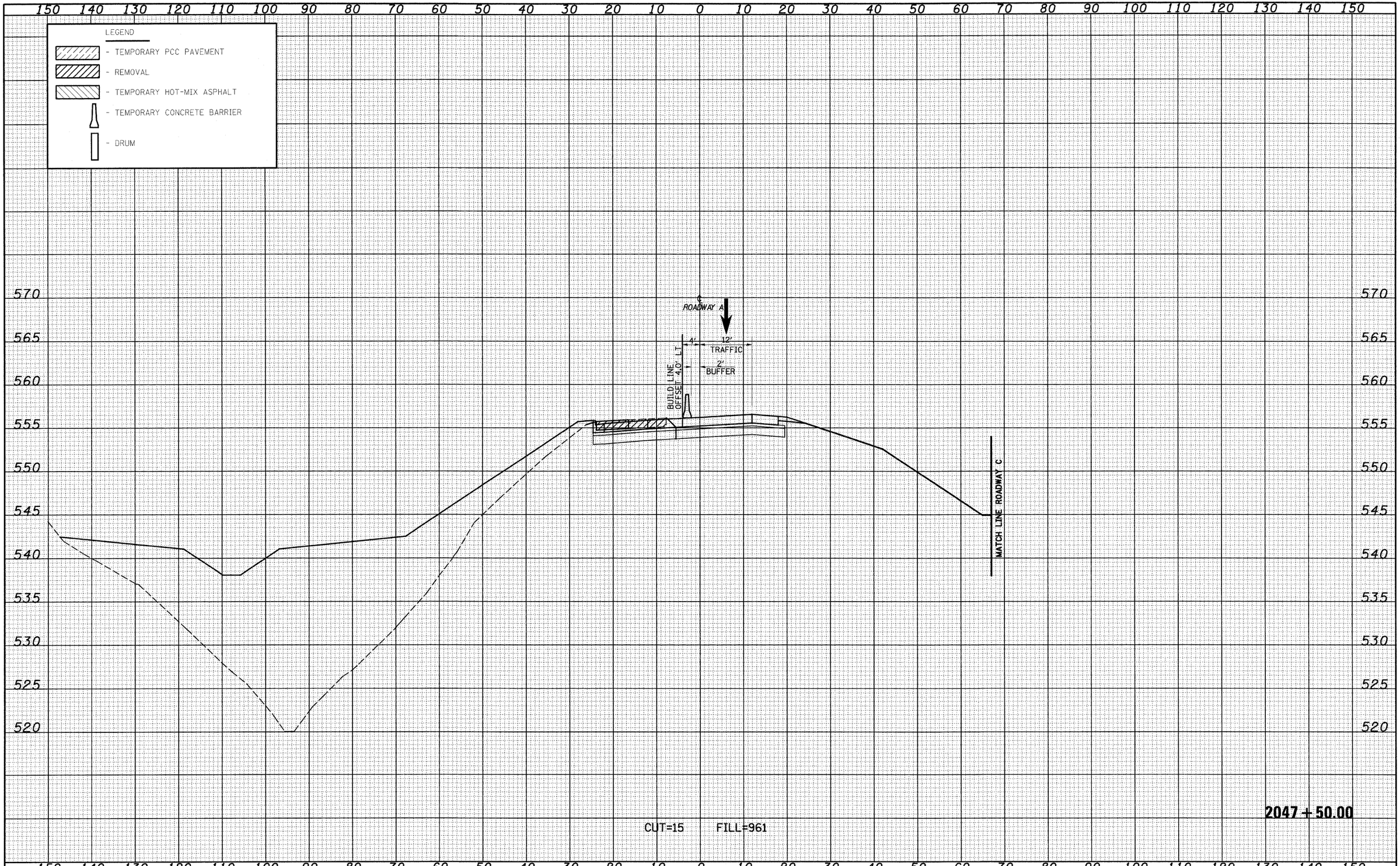

FINAL SURVEY		BY	DATE
NOTE BOOK	SURVEYED		
	PLOTTED		
	TEMPLATE		
	AREAS		
NO.	AREAS CHECKED		

ORIGINAL SURVEY		BY	DATE
NOTE BOOK	SURVEYED		
	PLOTTED		
	TEMPLATE		
	AREAS		
NO.	AREAS CHECKED		

FILE NAME = S:\Projects\083-00072,57-70\dgn\S Tri Lvl\sesb_D1850MT-S2.dgn	USER NAME = linda	DESIGNED - JWS	REVISED -
		DRAWN - LEC	REVISED -
	PLOT SCALE = 20.0000 ' / IN.	CHECKED - BRM	REVISED -
	PLOT DATE = 2/10/2010	DATE - 2-25-08	REVISED -

STATE OF ILLINOIS
DEPARTMENT OF TRANSPORTATION

MAINTENANCE OF TRAFFIC SOUTH TRI LEVEL – ROADWAY A (STAGE 2)

SCALE: 1"=10' | SHEET NO. 33 OF 73 SHEETS | STA. 2047+50.00 TO STA. 2047+50.00

F.A.I. RTE.	SECTION	COUNTY	TOTAL SHEETS	SHEET NO.
57/70	(25-3)R	EFFINGHAM	1416	1215

CONTRACT NO. 74296

FED. ROAD DIST. NO. | ILLINOIS | FED. AID PROJECT

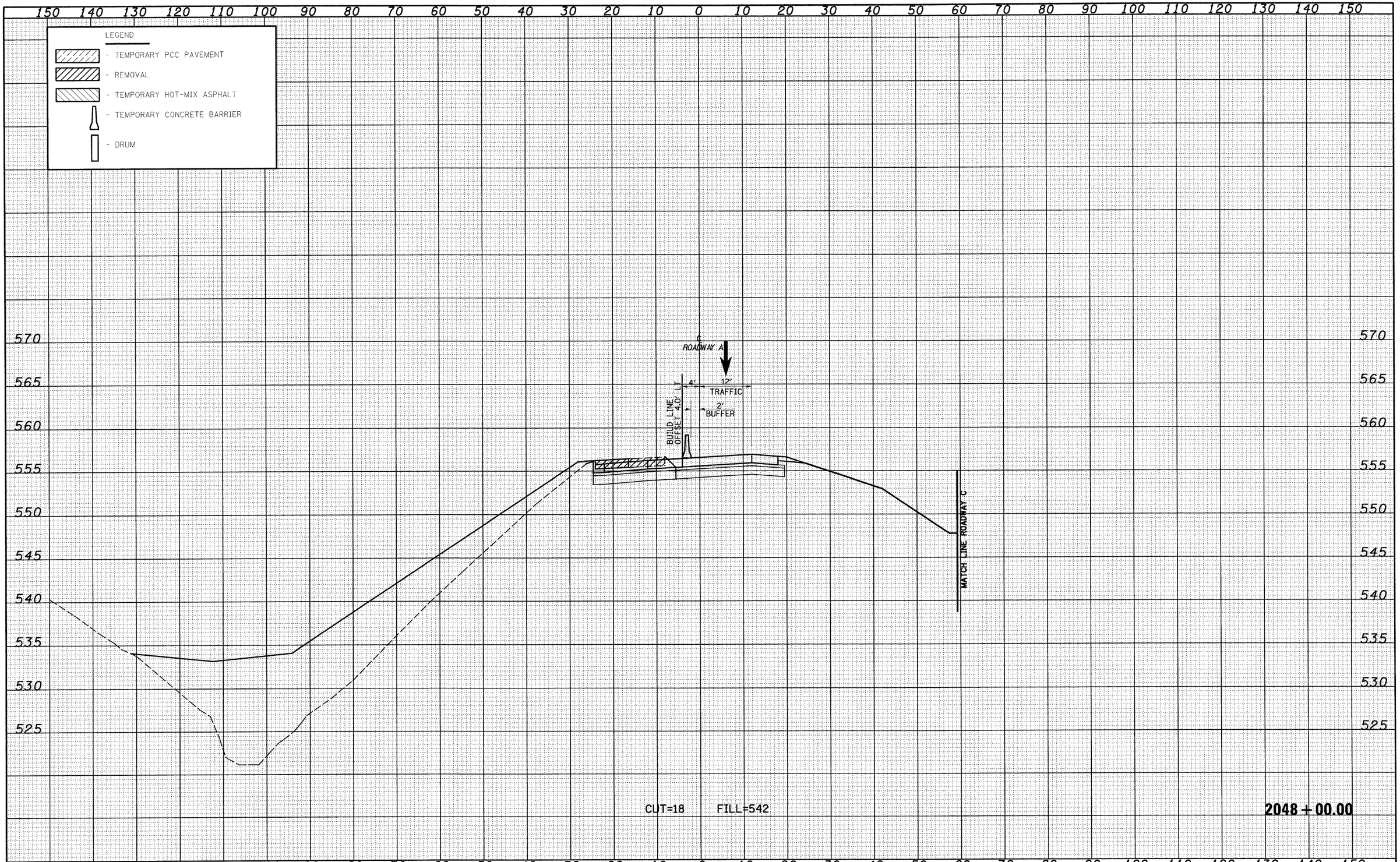

FINAL SURVEY		BY	DATE
NOTE BOOK NO.	SURVEYED		
	PLOTTED		
	TEMPLATE		
	AREAS		
	AREAS CHECKED		

ORIGINAL SURVEY		BY	DATE
NOTE BOOK NO.	SURVEYED		
	PLOTTED		
	TEMPLATE		
	AREAS		
	AREAS CHECKED		

FILE NAME = S:\Projects\M03-00072.57-70\dgn\S Trib\xsch_1705ROAD01-S2.dgn	USER NAME = linda	DESIGNED - JWS	REVISED -
		DRAWN - LEC	REVISED -
	PLOT SCALE = 20.0000 ' / IN.	CHECKED - BRM	REVISED -
	PLOT DATE = 2/10/2010	DATE - 2-25-08	REVISED -

STATE OF ILLINOIS
DEPARTMENT OF TRANSPORTATION

MAINTENANCE OF TRAFFIC SOUTH TRI LEVEL – ROADWAY A (STAGE 2)

SCALE: 1"=10' | SHEET NO. 34 OF 73 SHEETS | STA. 2048+00.00 TO STA. 2048+00.00

F.A.I. RTE.	SECTION	COUNTY	TOTAL SHEETS	SHEET NO.
57/70	(25-3)R	EFFINGHAM	1416	1216
		CONTRACT NO. 74296		
FED. ROAD DIST. NO.	ILLINOIS	FED. AID PROJECT		

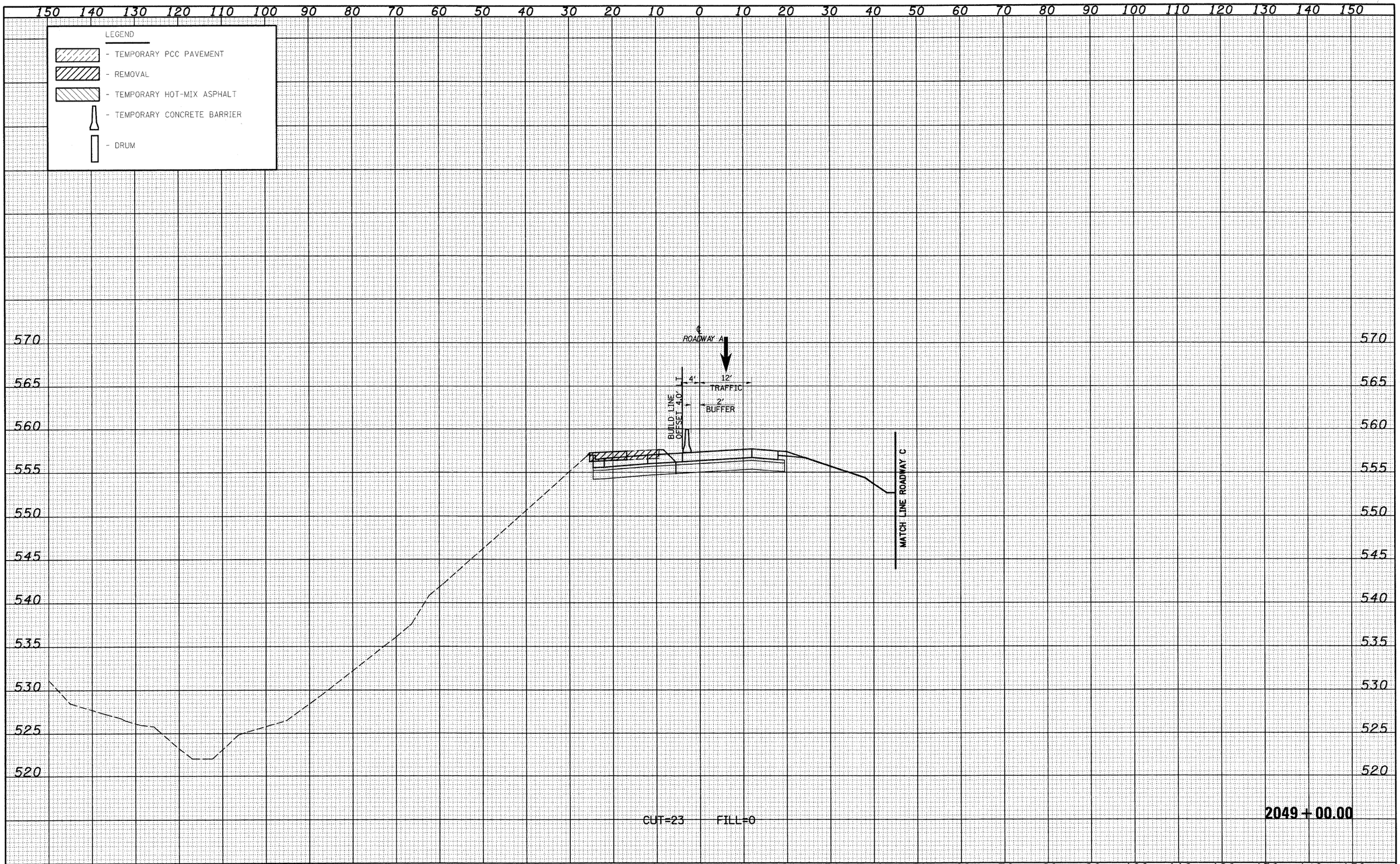

FINAL SURVEY		BY	DATE
NOTE BOOK	SURVEYED		
	PLOTTED		
	TEMPLATE		
	AREAS		
NO.	AREAS CHECKED		

ORIGINAL SURVEY		BY	DATE
NOTE BOOK	SURVEYED		
	PLOTTED		
	TEMPLATE		
	AREAS		
NO.	AREAS CHECKED		

FILE NAME = S:\Projects\083-00072.57-70\dgn\S Tri.Lv\cosh_1705ROADWAY-S2.dgn	USER NAME = linda	DESIGNED - JWS	REVISED -
		DRAWN - LEC	REVISED -
	PLOT SCALE = 20.0000 ' / IN.	CHECKED - BRM	REVISED -
	PLOT DATE = 2/10/2010	DATE - 2-25-08	REVISED -

STATE OF ILLINOIS
DEPARTMENT OF TRANSPORTATION

MAINTENANCE OF TRAFFIC SOUTH TRI LEVEL – ROADWAY A (STAGE 2)

SCALE: 1"=10' | SHEET NO. 35 OF 73 SHEETS | STA. 2049+00.00 TO STA. 2049+00.00

F.A.I. RTE.	SECTION	COUNTY	TOTAL SHEETS	SHEET NO.
57/70	(25-3)R	EFFINGHAM	1416	1217
		CONTRACT NO. 74296		
FED. ROAD DIST. NO.	ILLINOIS	FED. AID PROJECT		

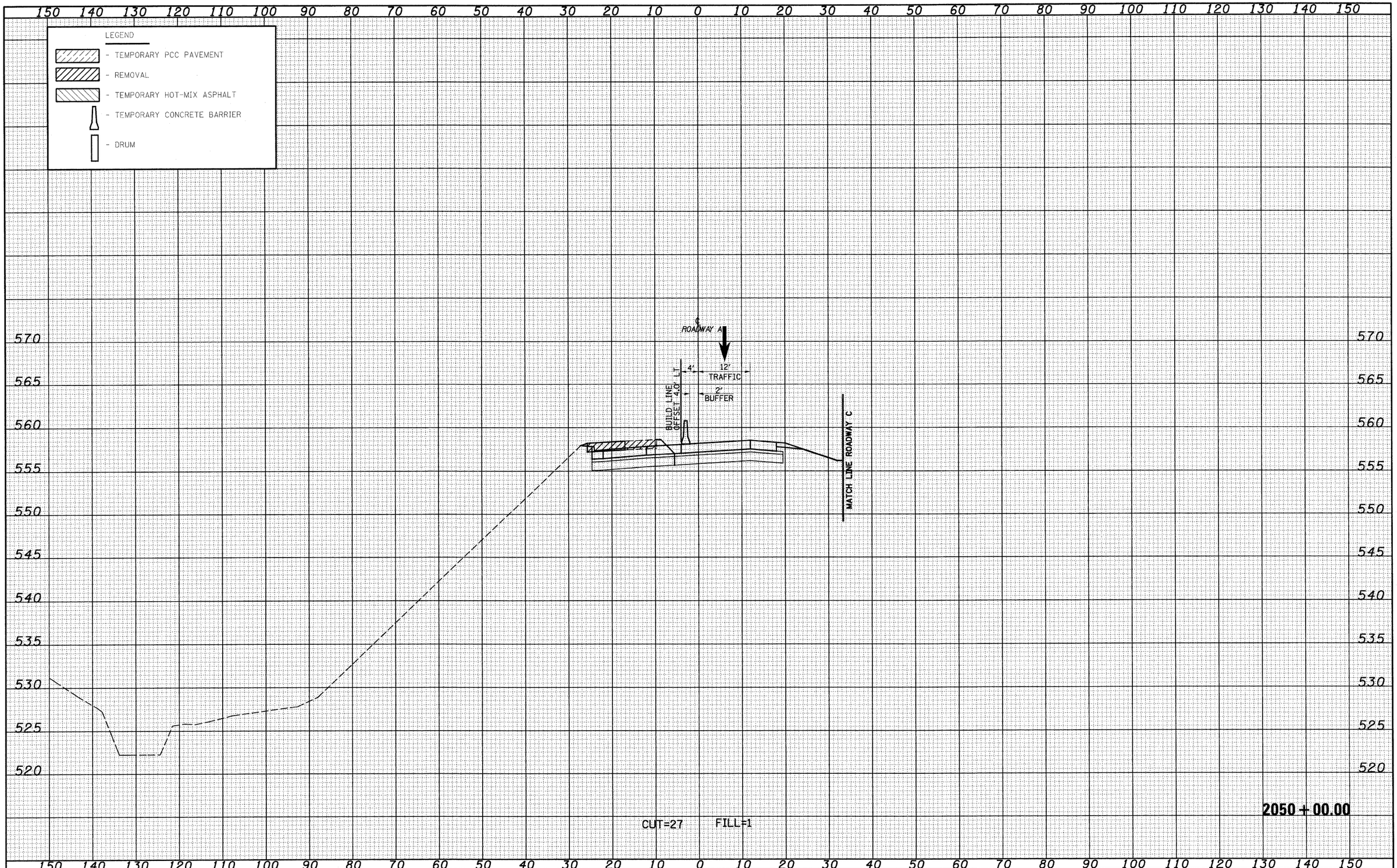

FILE NAME =	USER NAME = linda	DESIGNED - JWS	REVISED -	STATE OF ILLINOIS DEPARTMENT OF TRANSPORTATION	MAINTENANCE OF TRAFFIC SOUTH TRI LEVEL - ROADWAY A (STAGE 2)	F.A.I. RTE.	SECTION	COUNTY	TOTAL SHEETS	SHEET NO.
S:\Projects\NBS-00072.57-70\dgn\S Tri.v\sash.170SRCMOT-S2.dgn		DRAWN - LEC	REVISED -			57/70	(25-3)R	EFFINGHAM	1416	1218
	PLOT SCALE = 20.0000 ' / IN.	CHECKED - BRM	REVISED -					CONTRACT NO. 74296		
	PLOT DATE = 2/10/2010	DATE - 2-25-08	REVISED -		SCALE: 1"=10' SHEET NO. 36 OF 73 SHEETS STA. 2050+00.00 TO STA. 2050+00.00	FED. ROAD DIST. NO.	ILLINOIS	FED. AID PROJECT		

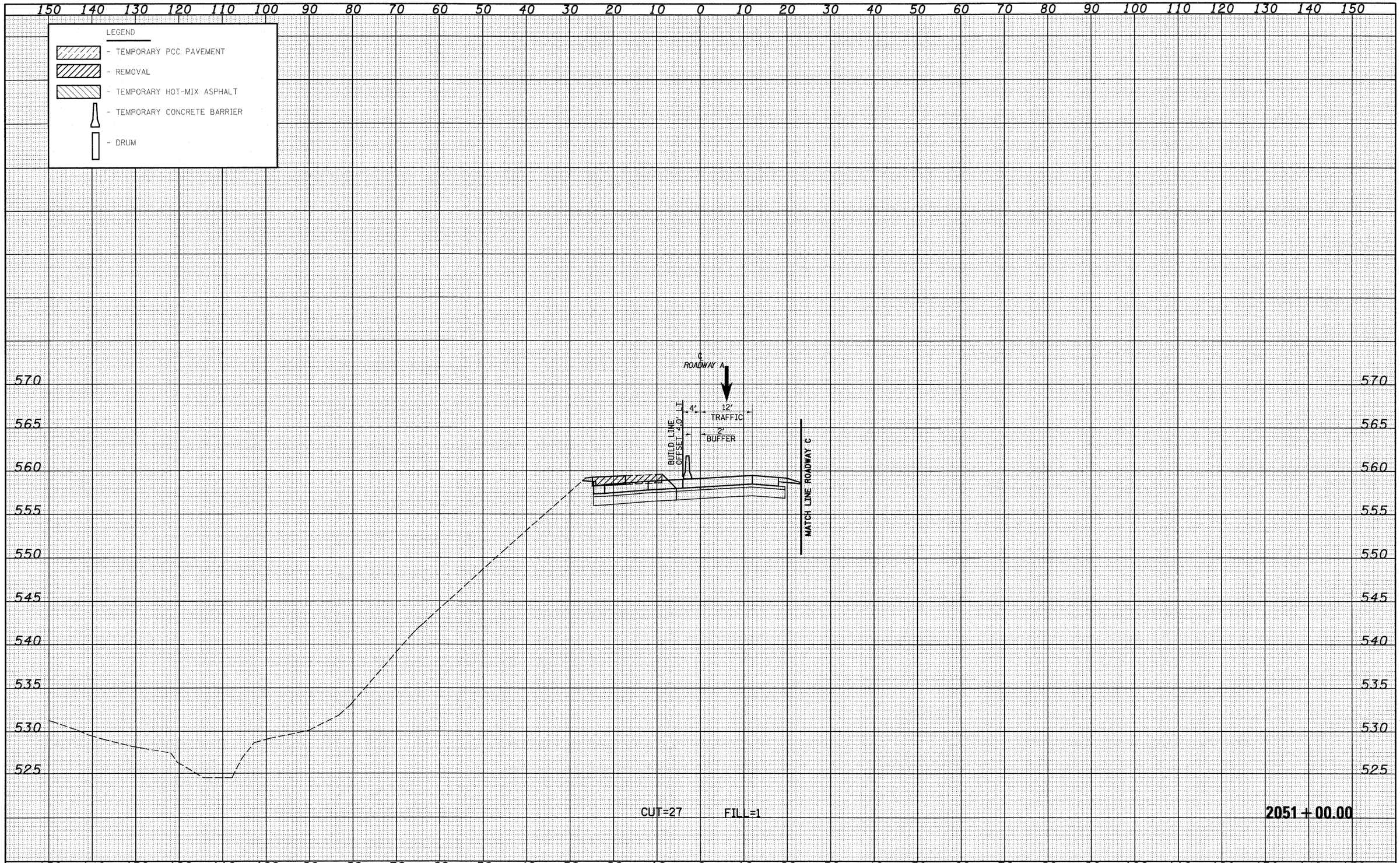

FINAL SURVEY	BY	DATE
SURVEYED		
PLOTTED		
TEMPLATE		
AREAS		
AREAS CHECKED		
NOTE BOOK		
NO.		

ORIGINAL SURVEY	BY	DATE
SURVEYED		
PLOTTED		
TEMPLATE		
AREAS		
AREAS CHECKED		
NOTE BOOK		
NO.		

FILE NAME = S:\Projects\KB3-00072_57-7PV\dgn\S Tri Lvl\cmsh_TMSDCM01F-S2.dgn	USER NAME = linda	DESIGNED - JWS	REVISED -
		DRAWN - LEC	REVISED -
	PLOT SCALE = 20.0000 ' / IN.	CHECKED - BRM	REVISED -
	PLOT DATE = 2/10/2010	DATE - 2-25-08	REVISED -

STATE OF ILLINOIS
DEPARTMENT OF TRANSPORTATION

MAINTENANCE OF TRAFFIC SOUTH TRI LEVEL – ROADWAY A (STAGE 2)

SCALE: 1"=10' | SHEET NO. 37 OF 73 SHEETS | STA. 2051+00.00 TO STA. 2051+00.00

F.A.I. RTE.	SECTION	COUNTY	TOTAL SHEETS	SHEET NO.
57/70	(25-3)R	EFFINGHAM	1416	1219

CONTRACT NO. 74296

FED. ROAD DIST. NO. | ILLINOIS | FED. AID PROJECT

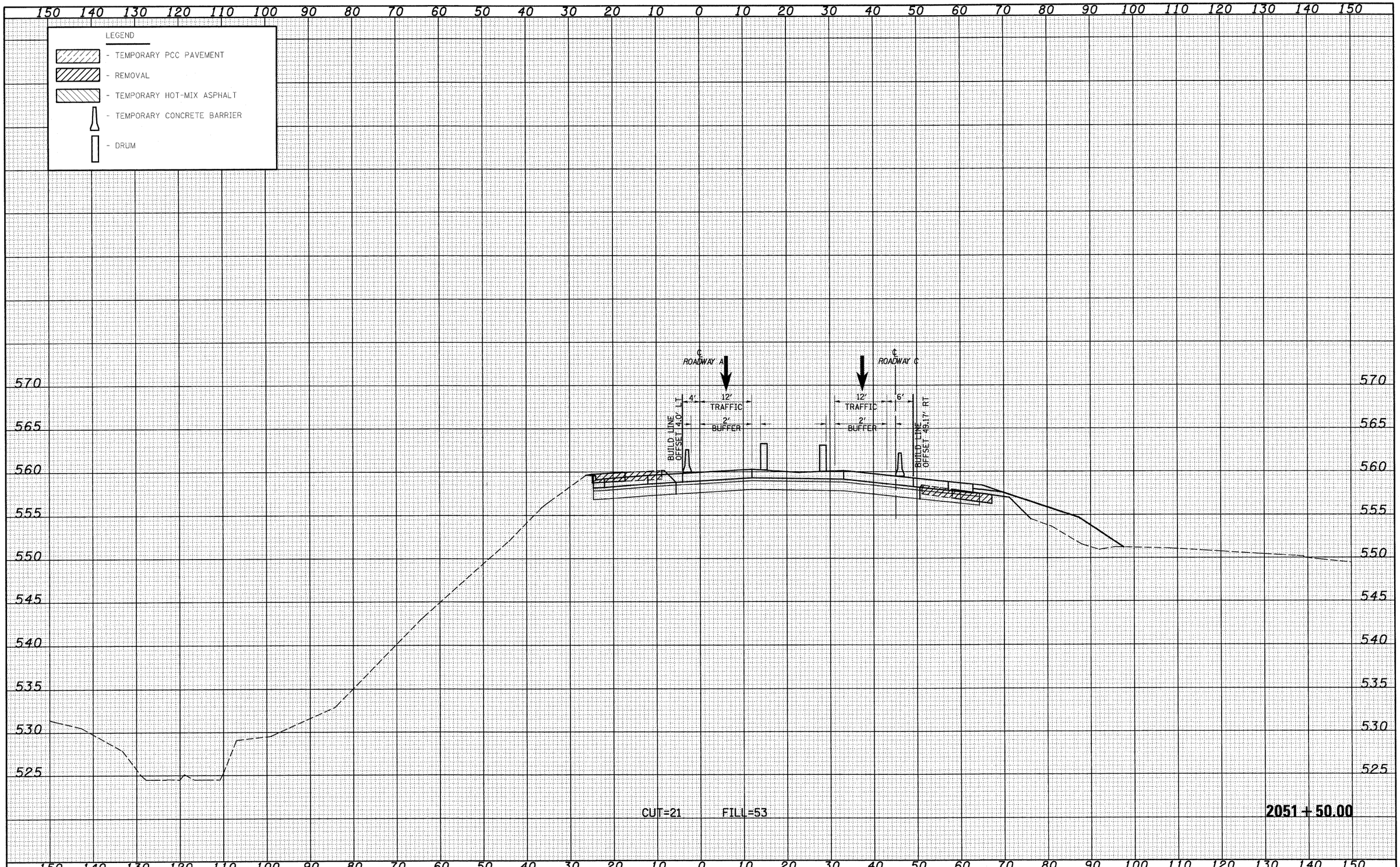

FILE NAME =	USER NAME = linda	DESIGNED - JWS	REVISED -	STATE OF ILLINOIS DEPARTMENT OF TRANSPORTATION	MAINTENANCE OF TRAFFIC SOUTH TRI LEVEL – ROADWAY A (STAGE 2)	F.A.I. RTE.	SECTION	COUNTY	TOTAL SHEETS	SHEET NO.
S:\Projects\083-00072.57-70\dgn\S Tri-Lvl\cash_1705ROADWAY-S2.dgn		DRAWN - LEC	REVISED -			57/70	(25-3)R	EFFINGHAM	1416	1220
	PLOT SCALE = 20.0000 ' / IN.	CHECKED - BRM	REVISED -					CONTRACT NO. 74296		
	PLOT DATE = 2/10/2010	DATE - 2-25-08	REVISED -		SCALE: 1"=10' SHEET NO. 38 OF 73 SHEETS STA. 2051+50.00 TO STA. 2051+50.00	FED. ROAD DIST. NO.	ILLINOIS	FED. AID PROJECT		

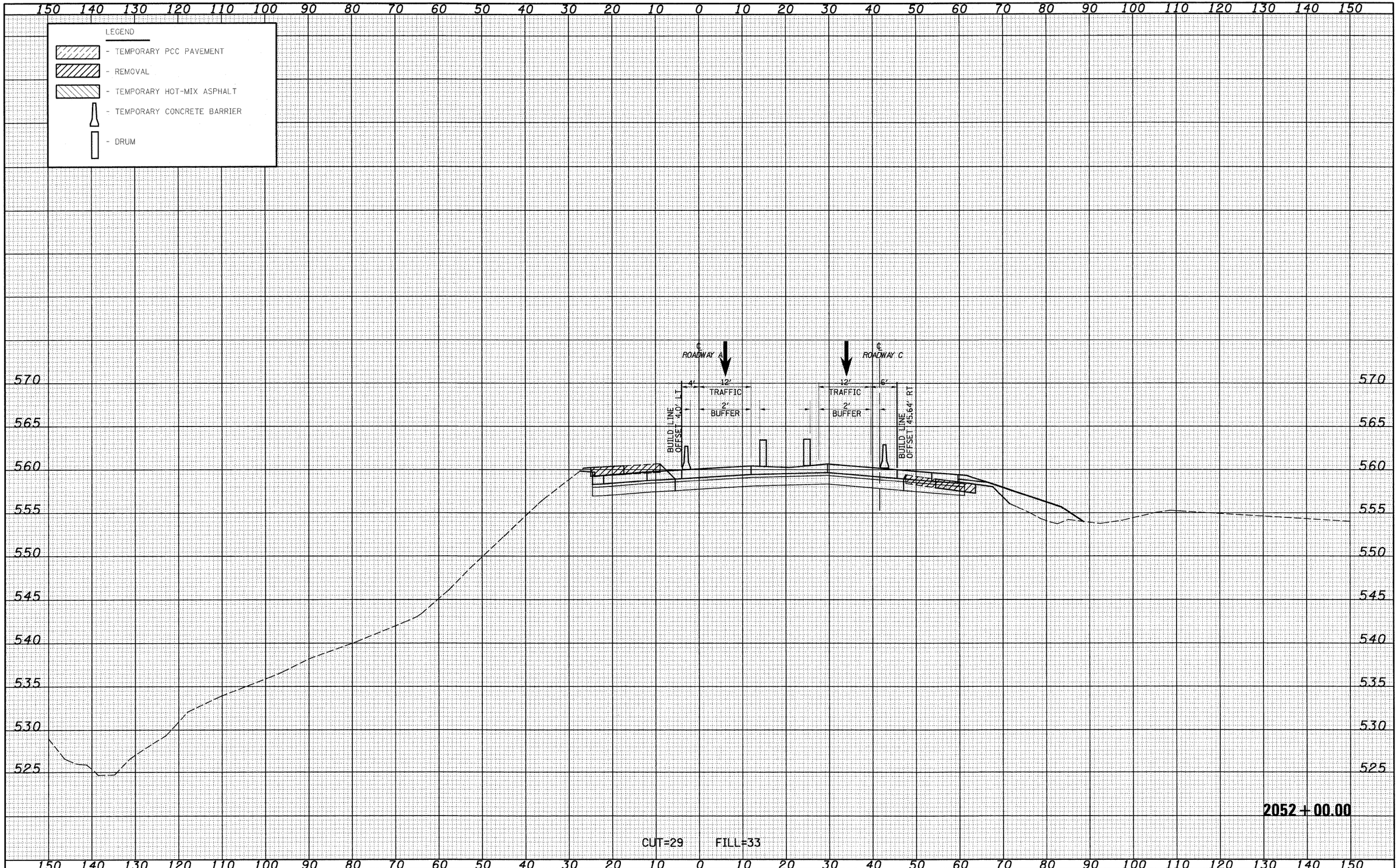

FINAL SURVEY		BY	DATE
NOTE BOOK	SURVEYED		
NO.	PLOTTED		
	TEMPLATE		
	AREAS		
	AREAS CHECKED		

ORIGINAL SURVEY		BY	DATE
NOTE BOOK	SURVEYED		
NO.	PLOTTED		
	TEMPLATE		
	AREAS		
	AREAS CHECKED		

FILE NAME = S:\Projects\483-00072.57-70\dgn\S Tri\Vxsch_TRISRDMOT-S2.dgn	USER NAME = linda	DESIGNED - JWS	REVISED -
		DRAWN - LEC	REVISED -
	PLOT SCALE = 20.0000 ' / IN.	CHECKED - BRM	REVISED -
	PLOT DATE = 2/10/2010	DATE - 2-25-08	REVISED -

STATE OF ILLINOIS
DEPARTMENT OF TRANSPORTATION

MAINTENANCE OF TRAFFIC SOUTH TRI LEVEL – ROADWAY A (STAGE 2)

SCALE: 1"=10' | SHEET NO. 39 OF 73 SHEETS | STA. 2052+00.00 TO STA. 2052+00.00

F.A.I. RTE.	SECTION	COUNTY	TOTAL SHEETS	SHEET NO.
57/70	(25-3)R	EFFINGHAM	1416	1221
		CONTRACT NO. 74296		
FED. ROAD DIST. NO.	ILLINOIS	FED. AID PROJECT		

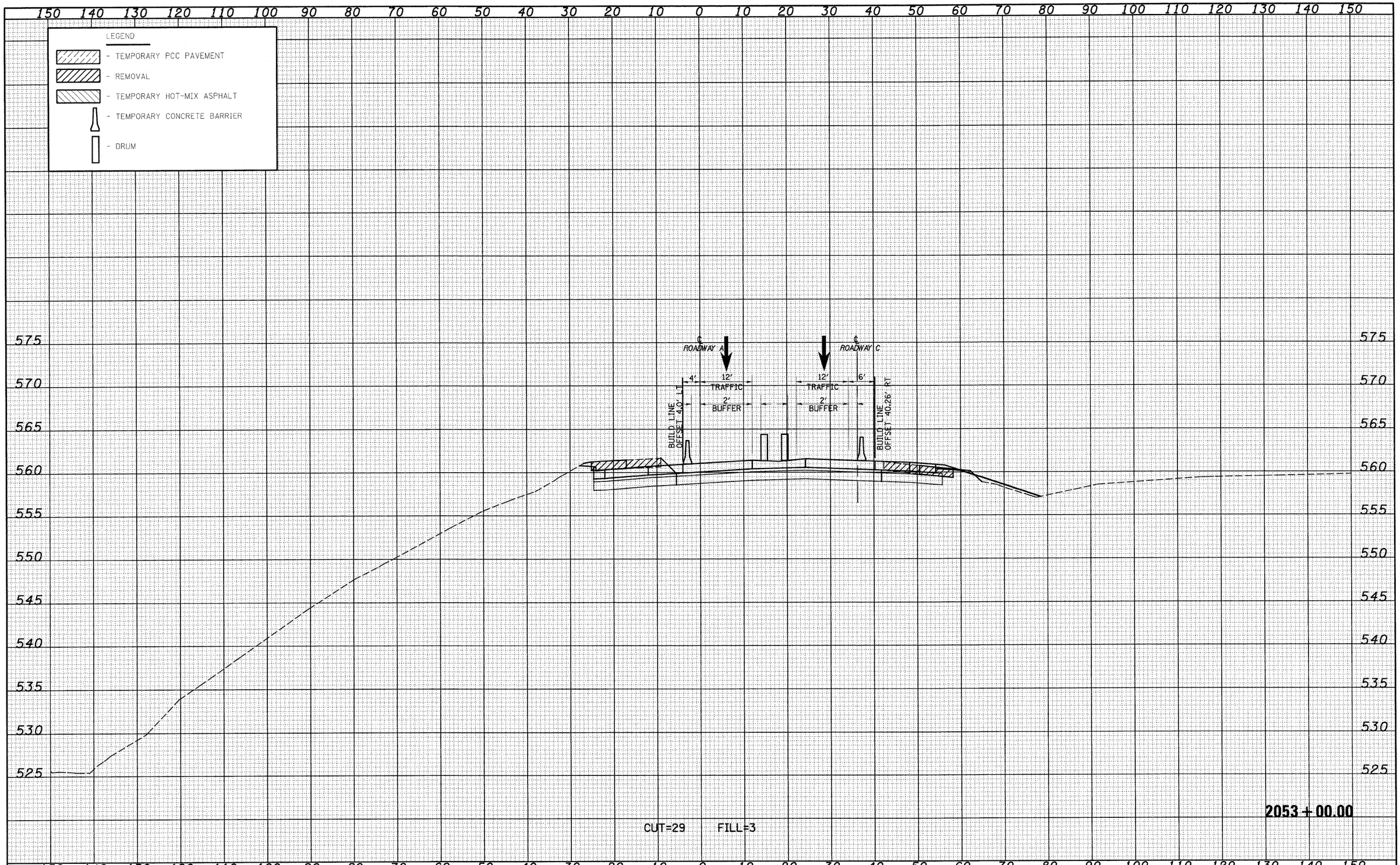

FINAL SURVEY	NOTE BOOK NO.	SURVEYED	PLOTTED	TEMPLATE	AREAS	AREAS CHECKED	BY	DATE

ORIGINAL SURVEY	NOTE BOOK NO.	SURVEYED	PLOTTED	TEMPLATE	AREAS	AREAS CHECKED	BY	DATE

FILE NAME = S:\Projects\NBI-88072.57-70\dgn\S Tri Lv\cash_1705ROADWAY-S2.dgn	USER NAME = linda	DESIGNED - JWS	REVISED -
		DRAWN - LEC	REVISED -
	PLOT SCALE = 20.0000 ' / IN.	CHECKED - BRM	REVISED -
	PLOT DATE = 2/10/2010	DATE - 2-25-08	REVISED -

STATE OF ILLINOIS
DEPARTMENT OF TRANSPORTATION

MAINTENANCE OF TRAFFIC SOUTH TRI LEVEL – ROADWAY A (STAGE 2)

SCALE: 1"=10' | SHEET NO. 40 OF 73 SHEETS | STA. 2053+00.00 TO STA. 2053+00.00

F.A.I. RTE.	SECTION	COUNTY	TOTAL SHEETS	SHEET NO.
57/70	(25-3)R	EFFINGHAM	1416	1222
		CONTRACT NO. 74296		

FED. ROAD DIST. NO. | ILLINOIS | FED. AID PROJECT

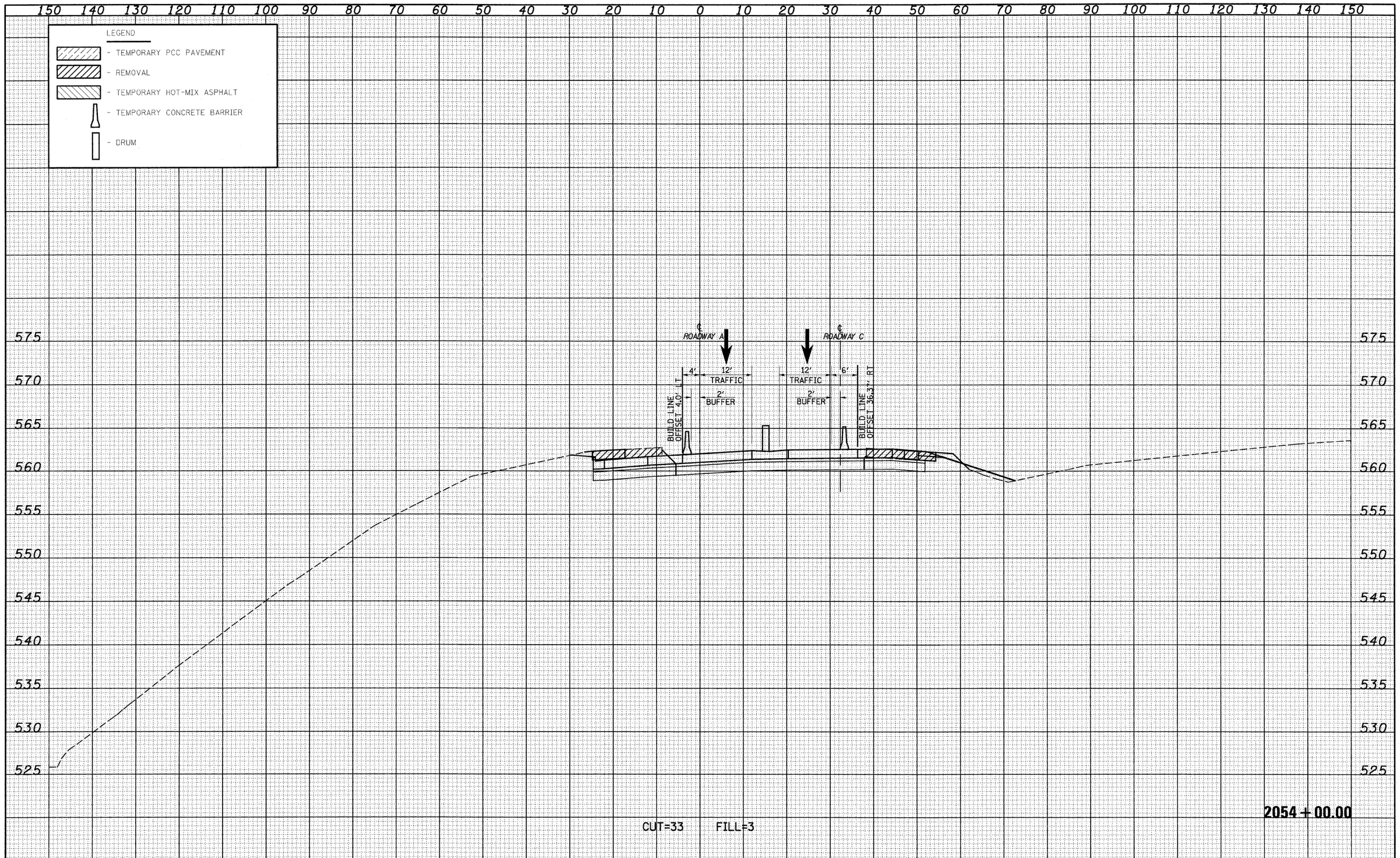

FINAL SURVEY		BY	DATE
NOTE BOOK	SURVEYED		
	PLOTTED		
	TEMPLATE		
	AREAS		
NO.	AREAS CHECKED		

ORIGINAL SURVEY		BY	DATE
NOTE BOOK	SURVEYED		
	PLOTTED		
	TEMPLATE		
	AREAS		
NO.	AREAS CHECKED		

FILE NAME = S:\Projects\ARD\8872.57-70\dgn\S Tri Lvl\rwa A_DESIGN01-S2.dgn	USER NAME = linda	DESIGNED - JWS	REVISED -
		DRAWN - LEC	REVISED -
	PLOT SCALE = 20.0000 ' / IN.	CHECKED - BRM	REVISED -
	PLOT DATE = 2/10/2010	DATE - 2-25-08	REVISED -

STATE OF ILLINOIS
DEPARTMENT OF TRANSPORTATION

MAINTENANCE OF TRAFFIC SOUTH TRI LEVEL – ROADWAY A (STAGE 2)

SCALE: 1"=10' | SHEET NO. 41 OF 73 SHEETS | STA. 2054+00.00 TO STA. 2054+00.00

F.A.I. RTE.	SECTION	COUNTY	TOTAL SHEETS	SHEET NO.
57/70	(25-3)R	EFFINGHAM	1416	1223

CONTRACT NO. 74296

FED. ROAD DIST. NO. | ILLINOIS | FED. AID PROJECT

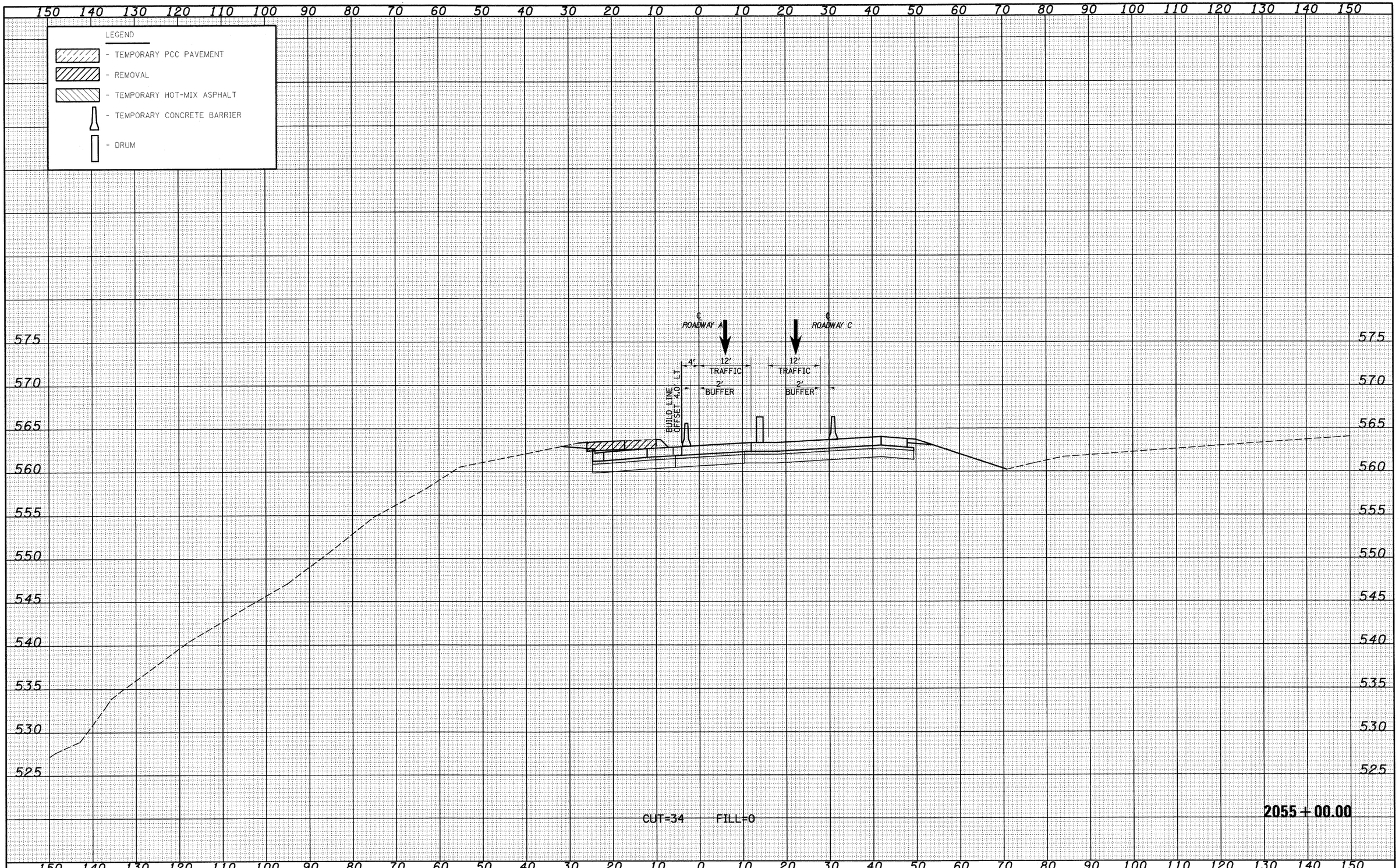

FINAL SURVEY		BY	DATE
NOTE BOOK	SURVEYED		
NO.	PLOTTED		
	TEMPLATE		
	AREAS		
	AREAS CHECKED		

ORIGINAL SURVEY		BY	DATE
NOTE BOOK	SURVEYED		
NO.	PLOTTED		
	TEMPLATE		
	AREAS		
	AREAS CHECKED		

FILE NAME = S:\Projects\403-00072.57-70\dgn\S Tri\Lvash\I70SFRAMST-S2.dgn	USER NAME = linda	DESIGNED - JWS	REVISED -
		DRAWN - LEC	REVISED -
	PLOT SCALE = 20.0000 ' / IN.	CHECKED - BRM	REVISED -
	PLOT DATE = 2/10/2010	DATE - 2-25-08	REVISED -

STATE OF ILLINOIS
DEPARTMENT OF TRANSPORTATION

MAINTENANCE OF TRAFFIC SOUTH TRI LEVEL – ROADWAY A (STAGE 2)

SCALE: 1"=10' | SHEET NO. 42 OF 73 SHEETS | STA. 2055+00.00 TO STA. 2055+00.00

F.A.I. RTE.	SECTION	COUNTY	TOTAL SHEETS	SHEET NO.
57/70	(25-3)R	EFFINGHAM	1416	1224

CONTRACT NO. 74296

FED. ROAD DIST. NO. | ILLINOIS | FED. AID PROJECT

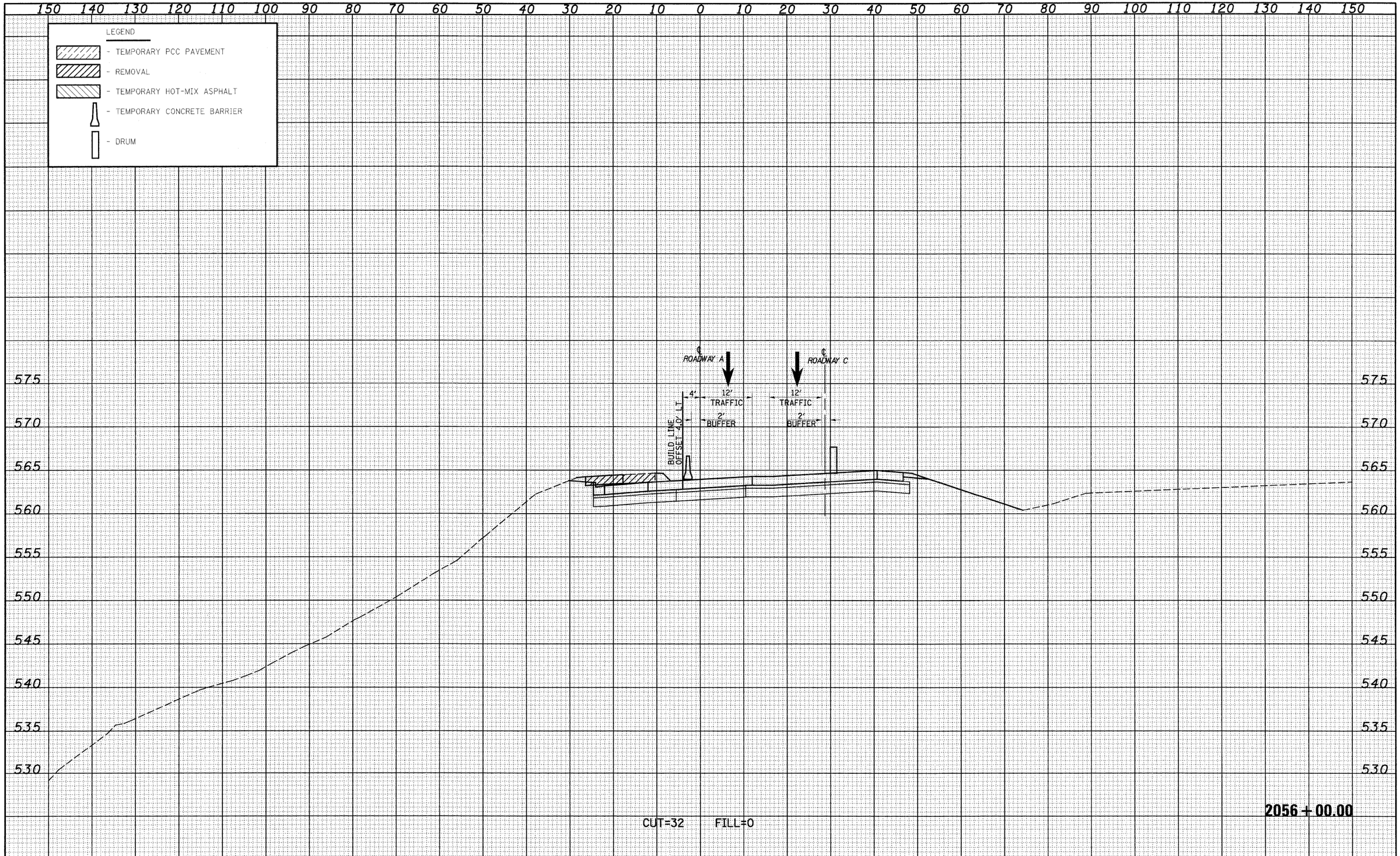

FINAL SURVEY		BY	DATE
NOTE BOOK	SURVEYED		
NO.	PLOTTED		
	TEMPLATE		
	AREAS		
	AREAS CHECKED		

ORIGINAL SURVEY		BY	DATE
NOTE BOOK	SURVEYED		
NO.	PLOTTED		
	TEMPLATE		
	AREAS		
	AREAS CHECKED		

FILE NAME = S:\Projects\ROH-00072.57-70\dgn\S Tri.Lvl\cash_17050R0401-S2.dgn	USER NAME = linda	DESIGNED - JWS	REVISED -
		DRAWN - LEC	REVISED -
	PLOT SCALE = 20.0000 ' / IN.	CHECKED - BRM	REVISED -
	PLOT DATE = 2/10/2010	DATE - 2-25-08	REVISED -

STATE OF ILLINOIS
DEPARTMENT OF TRANSPORTATION

MAINTENANCE OF TRAFFIC SOUTH TRI LEVEL – ROADWAY A (STAGE 2)

SCALE: 1"=10' | SHEET NO. 43 OF 73 SHEETS | STA. 2056+00.00 TO STA. 2056+00.00

F.A.I. RTE.	SECTION	COUNTY	TOTAL SHEETS	SHEET NO.
57/70	(25-3)R	EFFINGHAM	1416	1225
		CONTRACT NO. 74296		
FED. ROAD DIST. NO.	ILLINOIS	FED. AID PROJECT		

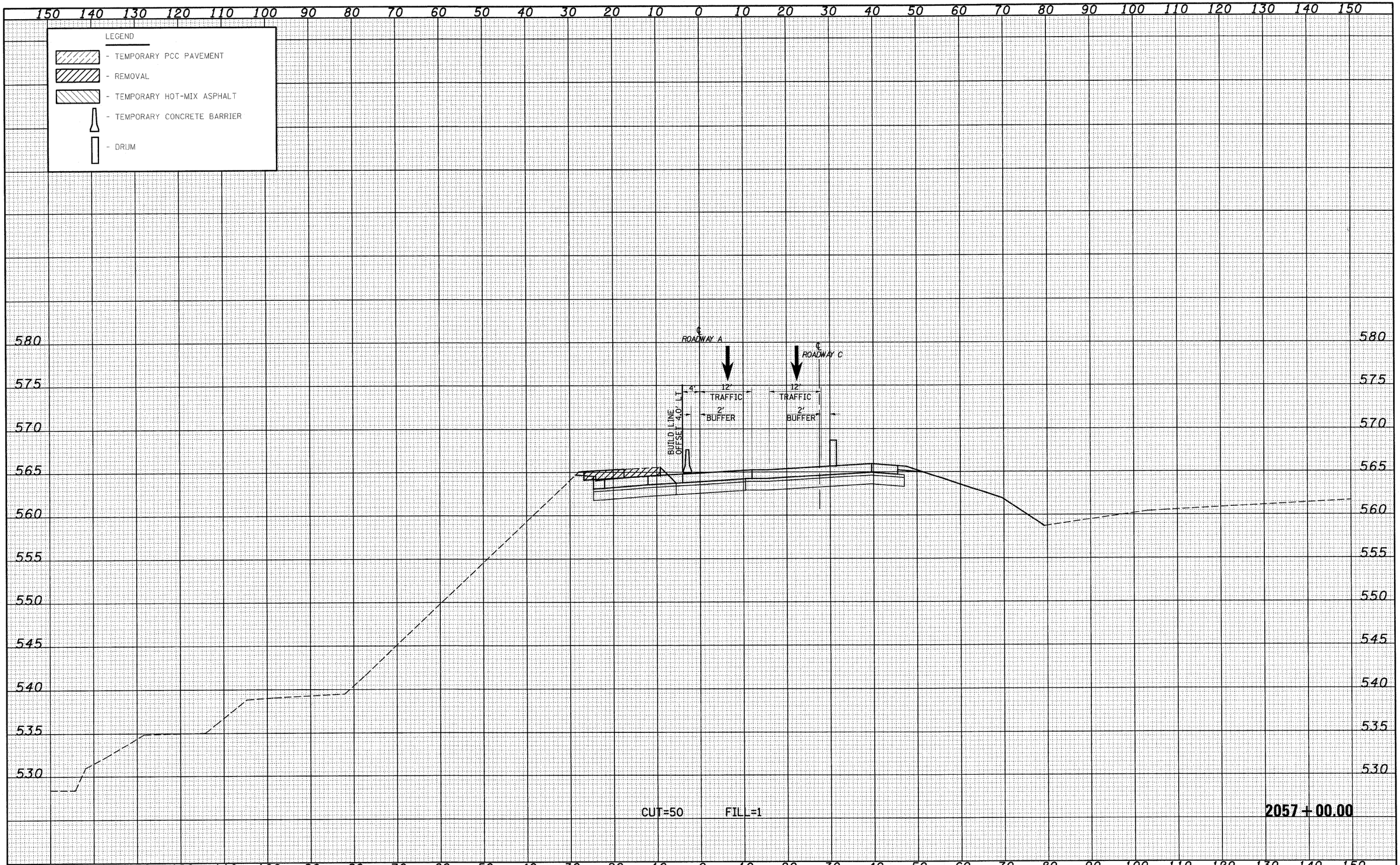

FINAL SURVEY		BY	DATE
NOTE BOOK NO.	SURVEYED		
	PLOTTED		
	TEMPLATE		
	AREAS		
	AREAS CHECKED		

ORIGINAL SURVEY		BY	DATE
NOTE BOOK NO.	SURVEYED		
	PLOTTED		
	TEMPLATE		
	AREAS		
	AREAS CHECKED		

FILE NAME = S:\Projects\400-00072.57-70\dgn\S Tmlv\vesh.170SROMMT-S2.dgn	USER NAME = linda	DESIGNED - JWS	REVISED -
		DRAWN - LEC	REVISED -
	PLOT SCALE = 20.0000 ' / IN.	CHECKED - BRM	REVISED -
	PLOT DATE = 2/10/2010	DATE - 2-25-08	REVISED -

STATE OF ILLINOIS
DEPARTMENT OF TRANSPORTATION

MAINTENANCE OF TRAFFIC SOUTH TRI LEVEL – ROADWAY A (STAGE 2)

SCALE: 1"=10' | SHEET NO. 44 OF 73 SHEETS | STA. 2057+00.00 TO STA. 2057+00.00

F.A.I. RTE.	SECTION	COUNTY	TOTAL SHEETS	SHEET NO.
57/70	(25-3)R	EFFINGHAM	1416	1226
		CONTRACT NO. 74296		
FED. ROAD DIST. NO.	ILLINOIS	FED. AID PROJECT		

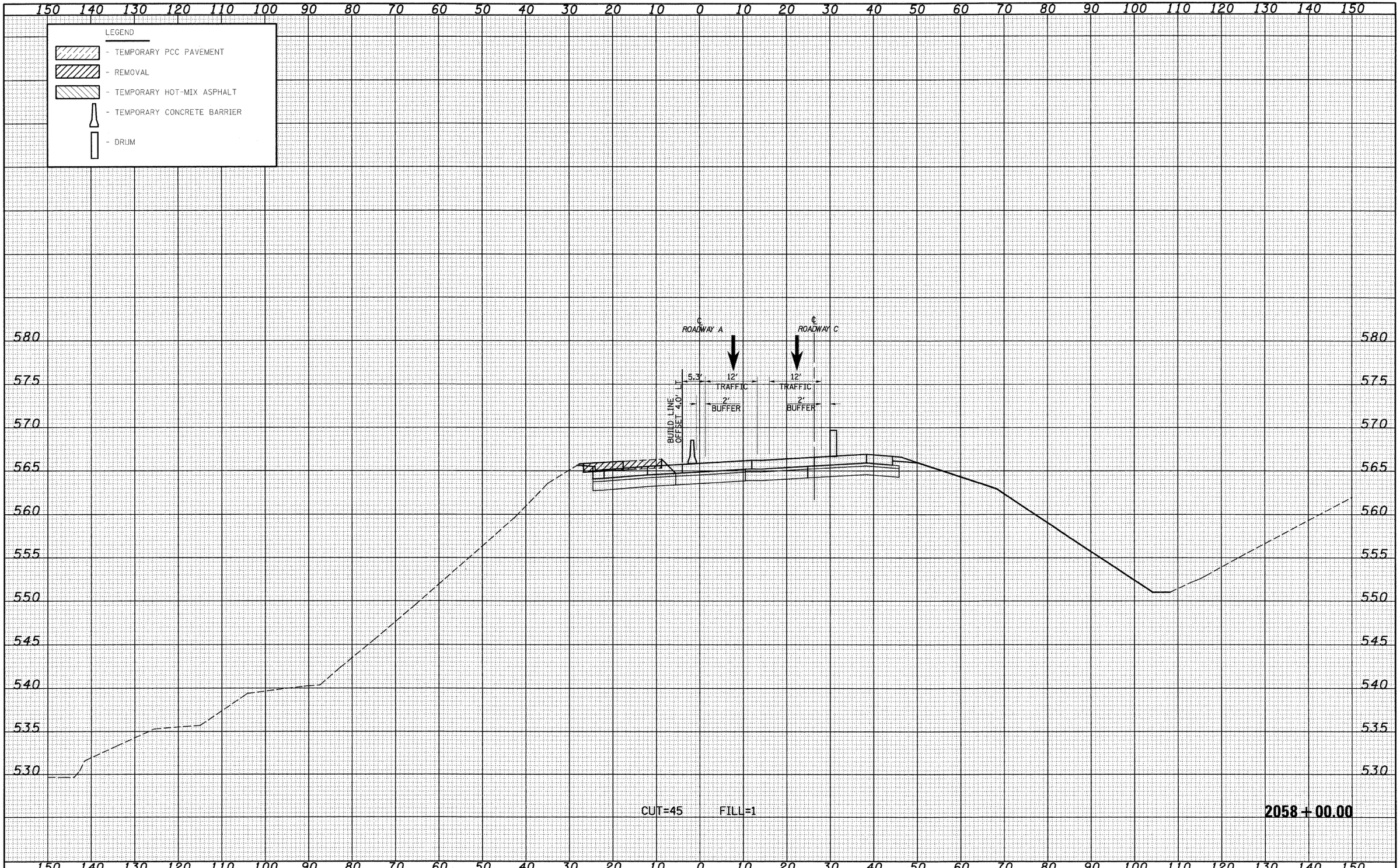

FINAL SURVEY		BY	DATE
NOTE BOOK NO.	SURVEYED		
	PLOTTED		
	TEMPLATE		
	AREAS		
	AREAS CHECKED		

ORIGINAL SURVEY		BY	DATE
NOTE BOOK NO.	SURVEYED		
	PLOTTED		
	TEMPLATE		
	AREAS		
	AREAS CHECKED		

FILE NAME = S:\Projects\003-00072_57-70\dgn\S Tri\Vault_1785ROADST-S2.dgn	USER NAME = linda	DESIGNED - JWS	REVISED -
		DRAWN - LEC	REVISED -
	PLOT SCALE = 20.0000 ' / IN.	CHECKED - BRM	REVISED -
	PLOT DATE = 2/10/2010	DATE - 2-25-08	REVISED -

STATE OF ILLINOIS
DEPARTMENT OF TRANSPORTATION

MAINTENANCE OF TRAFFIC SOUTH TRI LEVEL – ROADWAY A (STAGE 2)

SCALE: 1"=10' | SHEET NO. 45 OF 73 SHEETS | STA. 2058+00.00 TO STA. 2058+00.00

F.A.I. RTE.	SECTION	COUNTY	TOTAL SHEETS	SHEET NO.
57/70	(25-3)R	EFFINGHAM	1416	1227
		CONTRACT NO. 74296		
FED. ROAD DIST. NO.	ILLINOIS	FED. AID PROJECT		

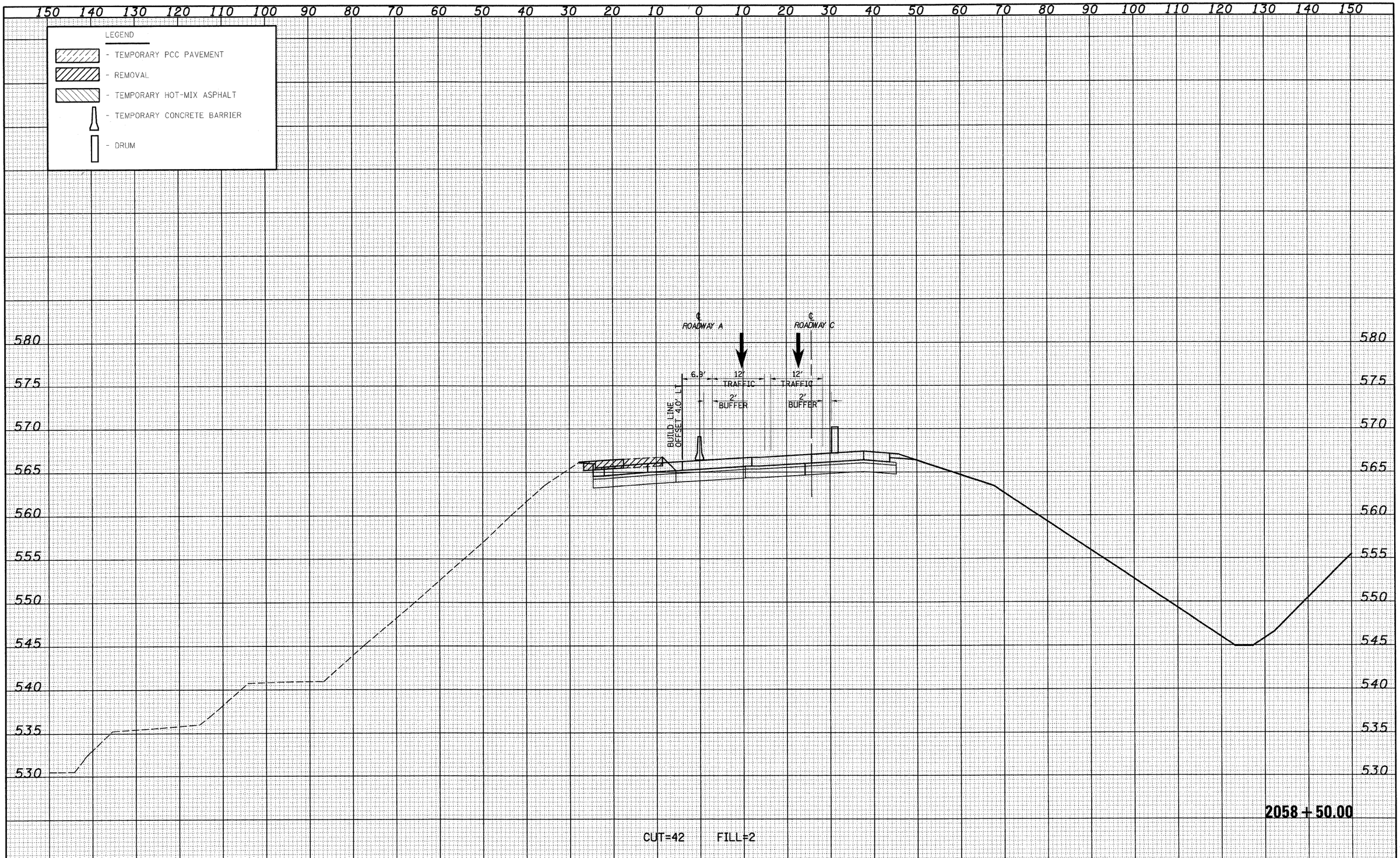

FILE NAME = S:\Projects\409-00072_57-70\dgn\S Tr\Lv\cash_I70SRDMOT-S2.dgn	USER NAME = linda	DESIGNED - JWS	REVISED -	STATE OF ILLINOIS DEPARTMENT OF TRANSPORTATION	MAINTENANCE OF TRAFFIC SOUTH TRI LEVEL – ROADWAY A (STAGE 2)
		DRAWN - LEC	REVISED -		
	PLOT SCALE = 20.0000 ' / IN.	CHECKED - BRM	REVISED -		
	PLOT DATE = 2/10/2010	DATE - 2-25-08	REVISED -		SCALE: 1"=10' SHEET NO. 46 OF 73 SHEETS STA. 2058+50.00 TO STA. 2058+50.00

F.A.I. RTE.	SECTION	COUNTY	TOTAL SHEETS	SHEET NO.
57/70	(25-3)R	EFFINGHAM	1416	1228
		CONTRACT NO. 74296		
FED. ROAD DIST. NO.	ILLINOIS	FED. AID PROJECT		

FINAL SURVEY — NOTE BOOK NO. — SURVEYED — PLOTTED — TEMPLATE — AREAS — AREAS CHECKED — BY — DATE

ORIGINAL SURVEY — NOTE BOOK NO. — SURVEYED — PLOTTED — TEMPLATE — AREAS — AREAS CHECKED — BY — DATE

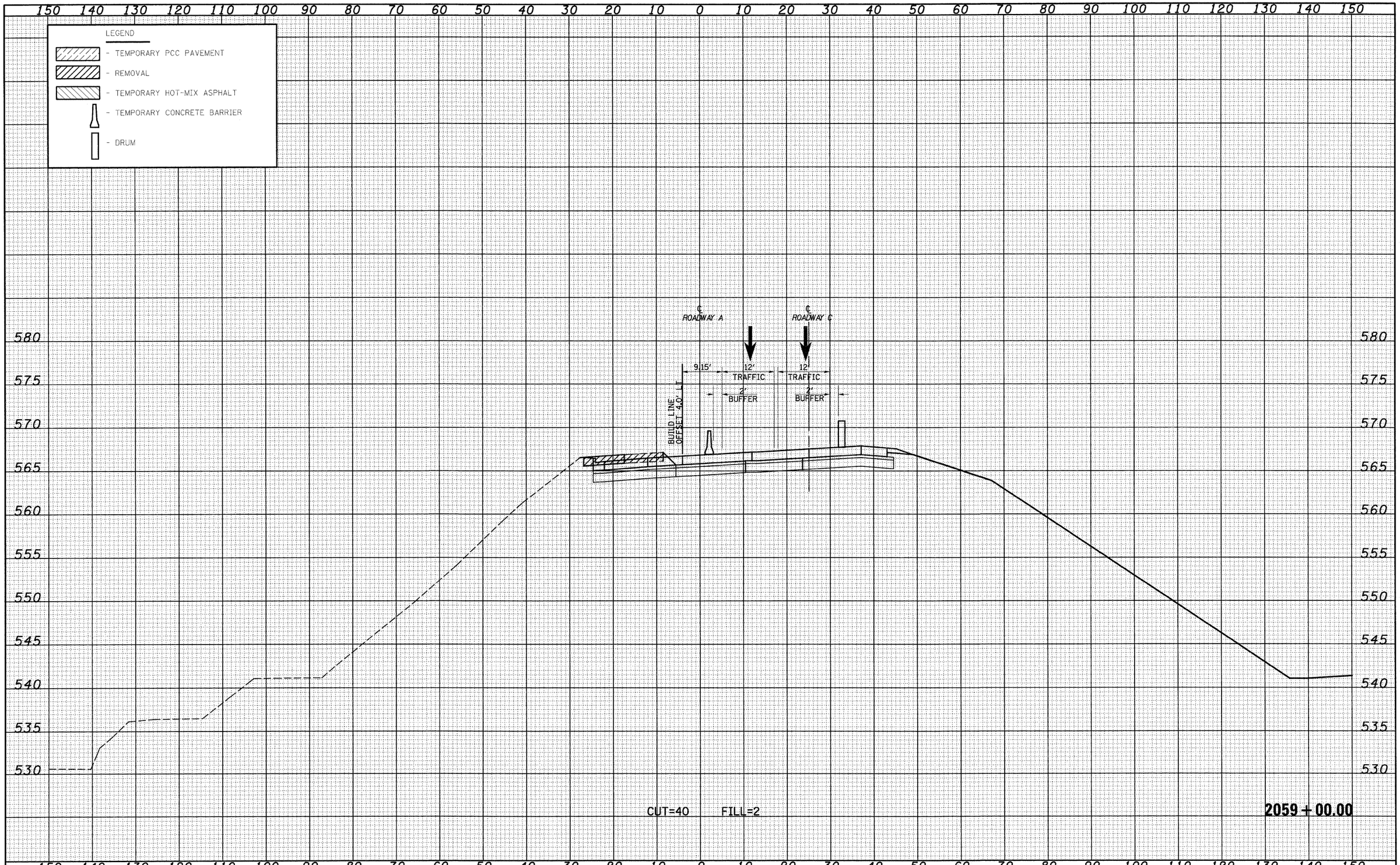

FINAL SURVEY		BY	DATE
NOTE BOOK	SURVEYED		
NO.	PLOTTED		
	TEMPLATE		
	AREAS		
	AREAS CHECKED		

ORIGINAL SURVEY		BY	DATE
NOTE BOOK	SURVEYED		
NO.	PLOTTED		
	TEMPLATE		
	AREAS		
	AREAS CHECKED		

FILE NAME = S:\Projects\403-00072.57-70\dgn\S Trls\xsh_1705ROADWAY-S2.dgn	USER NAME = linda	DESIGNED - JWS	REVISED -
		DRAWN - LEC	REVISED -
	PLOT SCALE = 20.0000 ' / IN.	CHECKED - BRM	REVISED -
	PLOT DATE = 2/10/2010	DATE - 2-25-08	REVISED -

STATE OF ILLINOIS
DEPARTMENT OF TRANSPORTATION

MAINTENANCE OF TRAFFIC SOUTH TRI LEVEL – ROADWAY A (STAGE 2)

SCALE: 1"=10' | SHEET NO. 47 OF 73 SHEETS | STA. 2059+00.00 TO STA. 2059+00.00

F.A.I. RTE.	SECTION	COUNTY	TOTAL SHEETS	SHEET NO.
57/70	(25-3)R	EFFINGHAM	1416	1229

CONTRACT NO. 74296

FED. ROAD DIST. NO. | ILLINOIS | FED. AID PROJECT

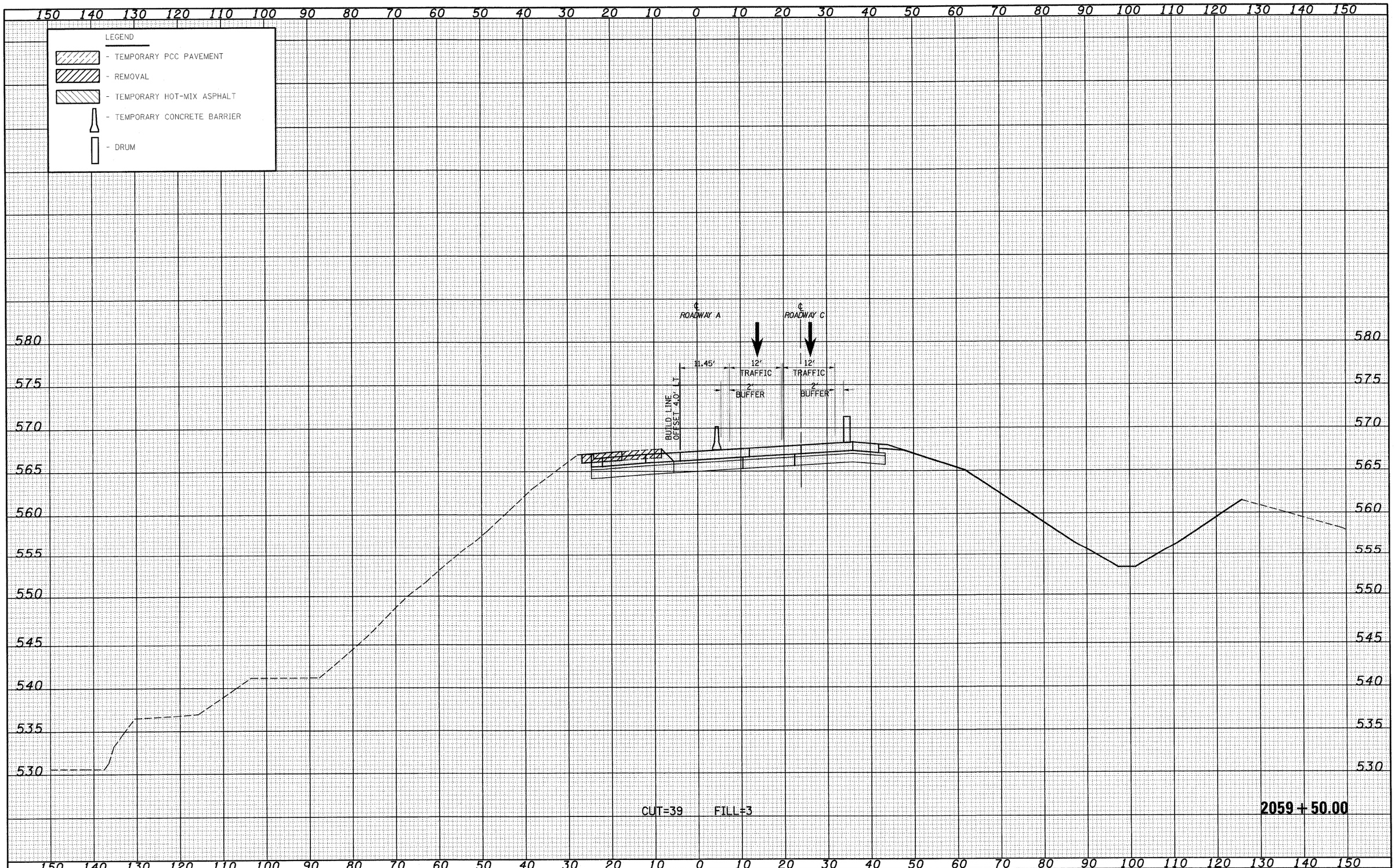

FINAL SURVEY		BY	DATE
NOTE BOOK NO.	SURVEYED		
	PLOTTED		
	TEMPLATE		
	AREAS		
	AREAS CHECKED		

ORIGINAL SURVEY		BY	DATE
NOTE BOOK NO.	SURVEYED		
	PLOTTED		
	TEMPLATE		
	AREAS		
	AREAS CHECKED		

FILE NAME = S:\Projects\403-00072.57-70\dgn\S TriLv\vesh_TRISRGMAT1-52.dgn	USER NAME = linda	DESIGNED - JWS	REVISED -
		DRAWN - LEC	REVISED -
	PLOT SCALE = 20.0000 ' / IN.	CHECKED - BRM	REVISED -
	PLOT DATE = 2/10/2010	DATE - 2-25-08	REVISED -

STATE OF ILLINOIS
DEPARTMENT OF TRANSPORTATION

MAINTENANCE OF TRAFFIC SOUTH TRI LEVEL – ROADWAY A (STAGE 2)

SCALE: 1"=10' | SHEET NO. 48 OF 73 SHEETS | STA. 2059+50.00 TO STA. 2059+50.00

F.A.I. RTE.	SECTION	COUNTY	TOTAL SHEETS	SHEET NO.
57/70	(25-3)R	EFFINGHAM	1416	1230
		CONTRACT NO. 74296		

FED. ROAD DIST. NO. | ILLINOIS | FED. AID PROJECT

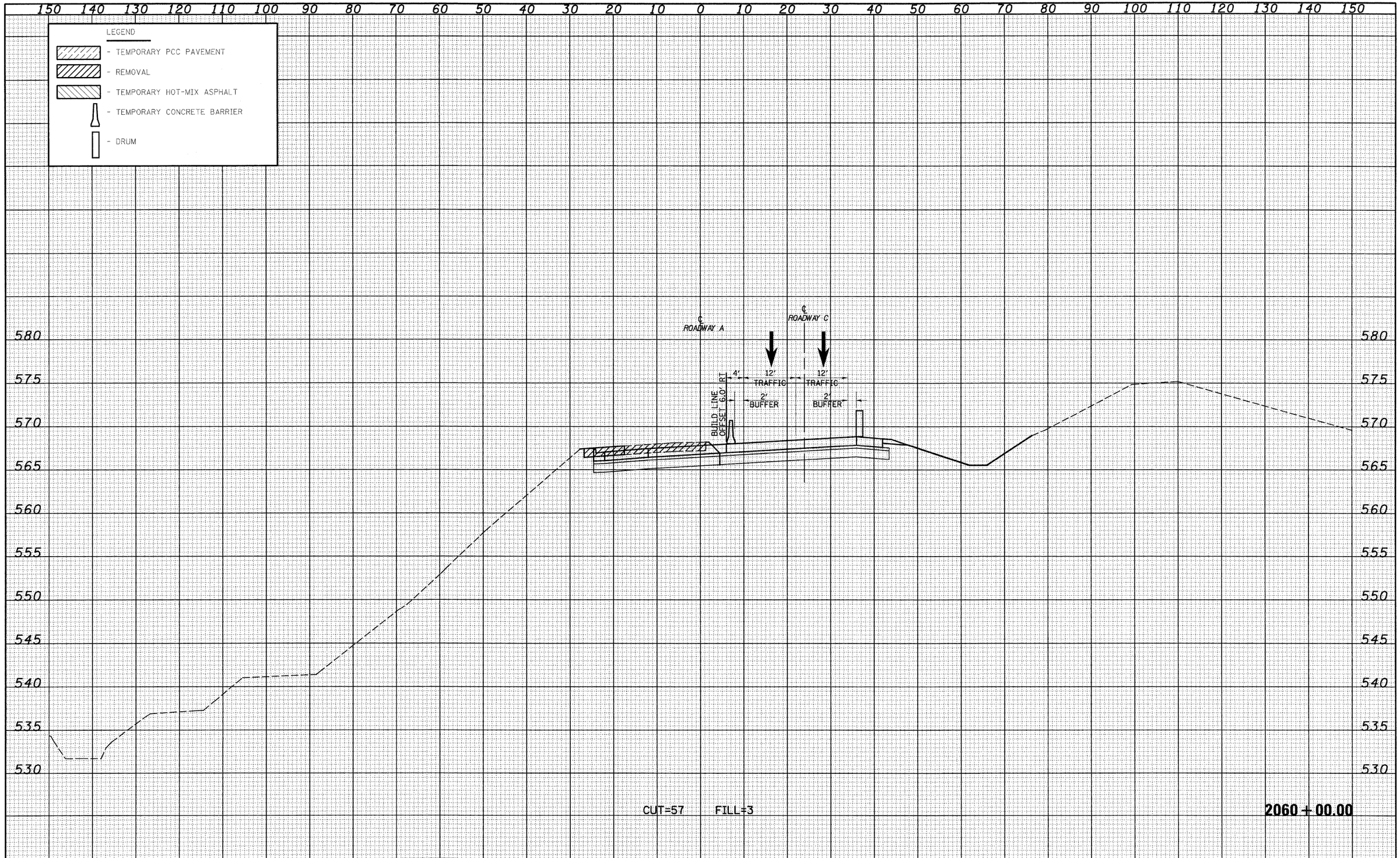

FINAL SURVEY		BY	DATE
NOTE BOOK	SURVEYED		
NO.	PLOTTED		
	TEMPLATE		
	AREAS		
	AREAS CHECKED		

ORIGINAL SURVEY		BY	DATE
NOTE BOOK	SURVEYED		
NO.	PLOTTED		
	TEMPLATE		
	AREAS		
	AREAS CHECKED		

FILE NAME = S:\Projects\WBS-00072.57-70\dgn\S Tri-L\vash_17HSRDPMOI-S2.dgn	USER NAME = linda	DESIGNED - JWS	REVISED -
		DRAWN - LEC	REVISED -
	PLOT SCALE = 20.0000 ' / IN.	CHECKED - BRM	REVISED -
	PLOT DATE = 2/10/2010	DATE - 2-25-08	REVISED -

STATE OF ILLINOIS
DEPARTMENT OF TRANSPORTATION

MAINTENANCE OF TRAFFIC SOUTH TRI LEVEL – ROADWAY A (STAGE 2)

SCALE: 1"=10' | SHEET NO. 49 OF 73 SHEETS | STA. 2060+00.00 TO STA. 2060+00.00

F.A.I. RTE.	SECTION	COUNTY	TOTAL SHEETS	SHEET NO.
57/70	(25-3)R	EFFINGHAM	1416	1231
		CONTRACT NO. 74296		
FED. ROAD DIST. NO.	ILLINOIS	FED. AID PROJECT		

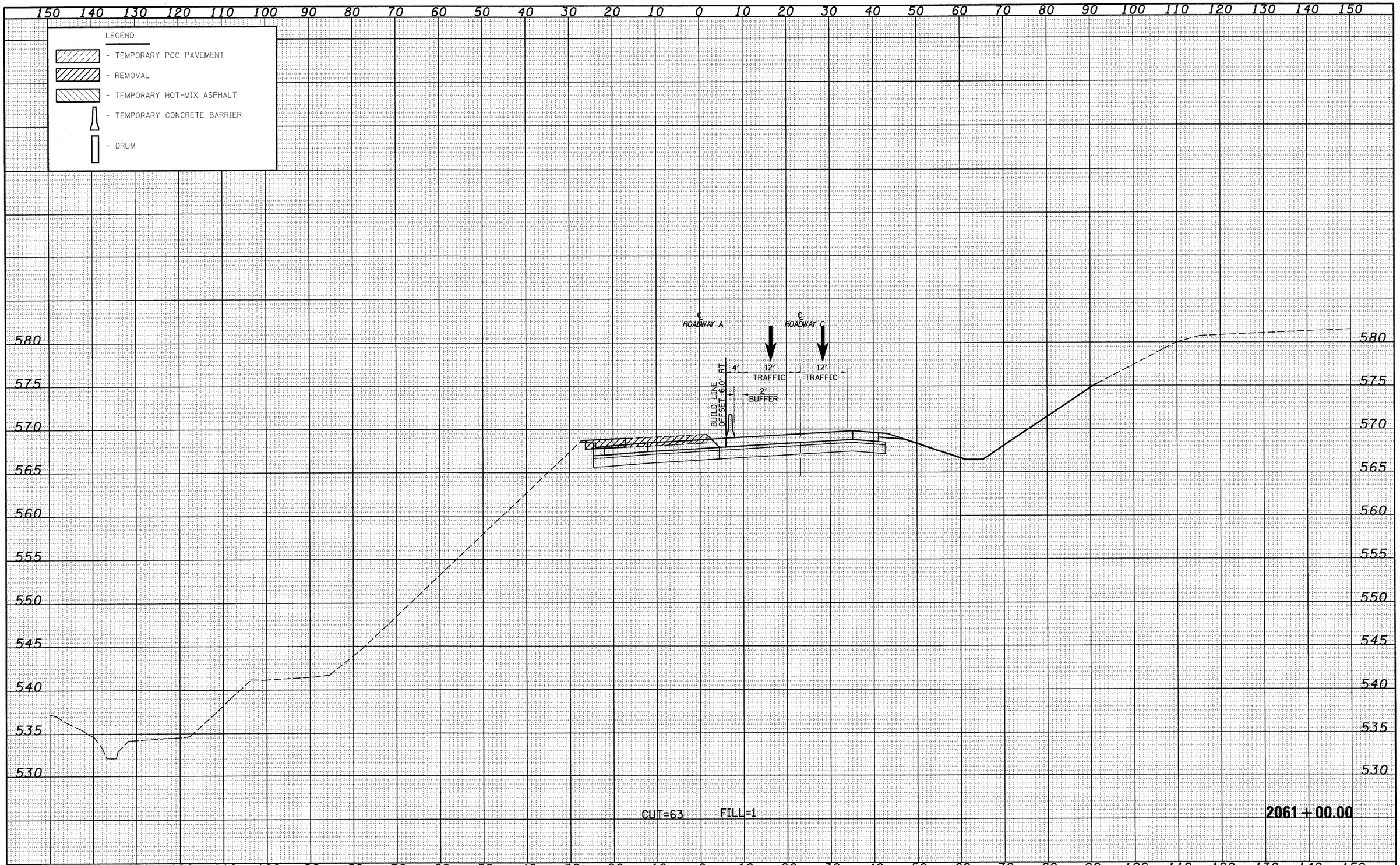

FINAL SURVEY	NOTE BOOK	NO.	SURVEYED	PLOTTED	TEMPLATE	AREAS	AREAS CHECKED	BY	DATE

ORIGINAL SURVEY	NOTE BOOK	NO.	SURVEYED	PLOTTED	TEMPLATE	AREAS	AREAS CHECKED	BY	DATE

FILE NAME = S:\Projects\NBI-80072.57-70\dgn\S Tri Lv\usch_TRAFFICMGT-S2.dgn	USER NAME = linda	DESIGNED - JWS	REVISED -
		DRAWN - LEC	REVISED -
	PLOT SCALE = 20.0000 ' / IN.	CHECKED - BRM	REVISED -
	PLOT DATE = 2/10/2010	DATE - 2-25-08	REVISED -

STATE OF ILLINOIS
DEPARTMENT OF TRANSPORTATION

MAINTENANCE OF TRAFFIC SOUTH TRI LEVEL – ROADWAY A (STAGE 2)

SCALE: 1"=10' | SHEET NO. 50 OF 73 SHEETS | STA. 2061+00.00 TO STA. 2061+00.00

F.A.I. RTE.	SECTION	COUNTY	TOTAL SHEETS	SHEET NO.
57/70	(25-3)R	EFFINGHAM	1416	1232

CONTRACT NO. 74296

FED. ROAD DIST. NO. | ILLINOIS | FED. AID PROJECT

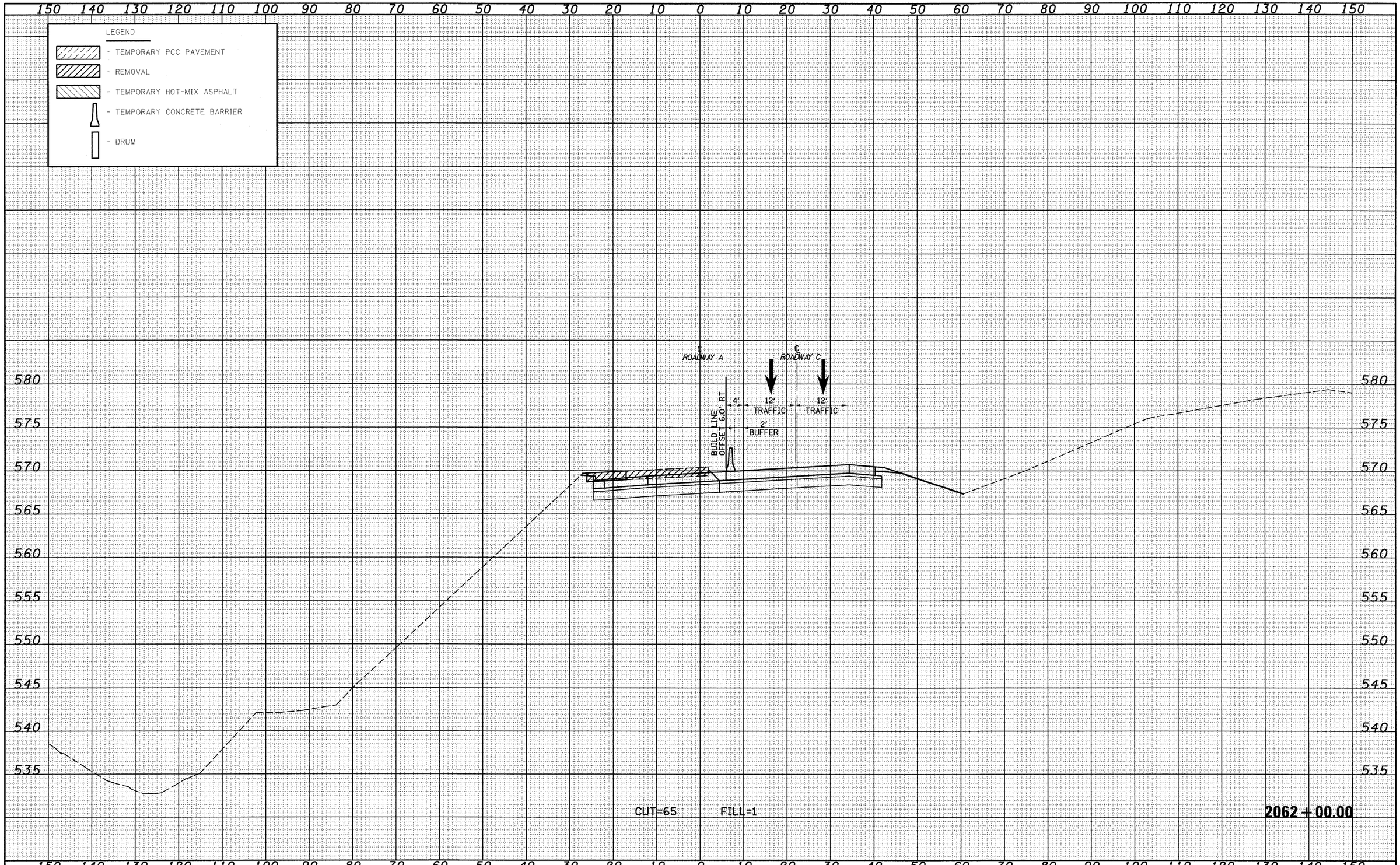

FINAL SURVEY		BY	DATE
NOTE BOOK NO.	SURVEYED		
	PLOTTED		
	TEMPLATE		
	AREAS		
	AREAS CHECKED		

ORIGINAL SURVEY		BY	DATE
NOTE BOOK NO.	SURVEYED		
	PLOTTED		
	TEMPLATE		
	AREAS		
	AREAS CHECKED		

FILE NAME = S:\Projects\MCI-00072.57-70\dgn\S Trib\vsch_TRISROAMOT-S2.dgn	USER NAME = linda	DESIGNED - JWS	REVISED -
		DRAWN - LEC	REVISED -
	PLOT SCALE = 20.0000 ' / IN.	CHECKED - BRM	REVISED -
	PLOT DATE = 2/10/2010	DATE - 2-25-08	REVISED -

STATE OF ILLINOIS
DEPARTMENT OF TRANSPORTATION

MAINTENANCE OF TRAFFIC SOUTH TRI LEVEL – ROADWAY A (STAGE 2)

SCALE: 1"=10' | SHEET NO. 51 OF 73 SHEETS | STA. 2062+00.00 TO STA. 2062+00.00

F.A.I. RTE.	SECTION	COUNTY	TOTAL SHEETS	SHEET NO.
57/70	(25-3)R	EFFINGHAM	1416	1233

CONTRACT NO. 74296

FED. ROAD DIST. NO. | ILLINOIS | FED. AID PROJECT

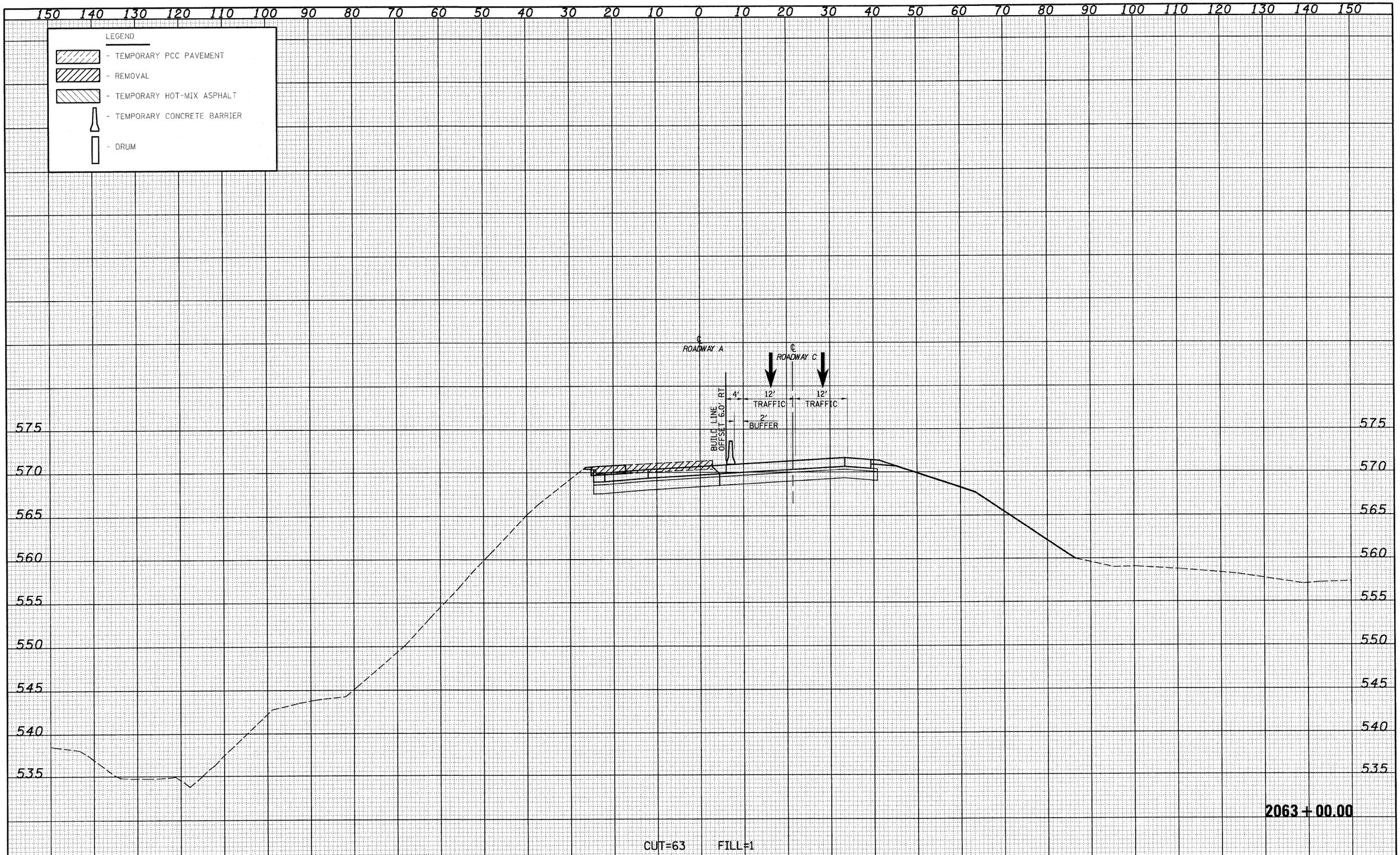

FINAL SURVEY		BY	DATE
NOTE BOOK	SURVEYED		
NO.	PLOTTED		
	TEMPLATE		
	AREAS		
	AREAS CHECKED		

ORIGINAL SURVEY		BY	DATE
NOTE BOOK	SURVEYED		
NO.	PLOTTED		
	TEMPLATE		
	AREAS		
	AREAS CHECKED		

FILE NAME = S:\Projects\MCS-00072.57-70\dgn\S Tri.v\cash_I70SRDMST-S2.dgn	USER NAME = linda	DESIGNED - JWS	REVISED -
		DRAWN - LEC	REVISED -
	PLOT SCALE = 20.0000 ' / IN.	CHECKED - BRM	REVISED -
	PLOT DATE = 2/10/2010	DATE - 2-25-08	REVISED -

STATE OF ILLINOIS
DEPARTMENT OF TRANSPORTATION

MAINTENANCE OF TRAFFIC SOUTH TRI LEVEL – ROADWAY A (STAGE 2)

SCALE: 1"=10' | SHEET NO. 52 OF 73 SHEETS | STA. 2063+00.00 TO STA. 2063+00.00

F.A.I. RTE.	SECTION	COUNTY	TOTAL SHEETS	SHEET NO.
57/70	(25-3)R	EFFINGHAM	1416	1234
		CONTRACT NO. 74296		
FED. ROAD DIST. NO.	ILLINOIS	FED. AID PROJECT		

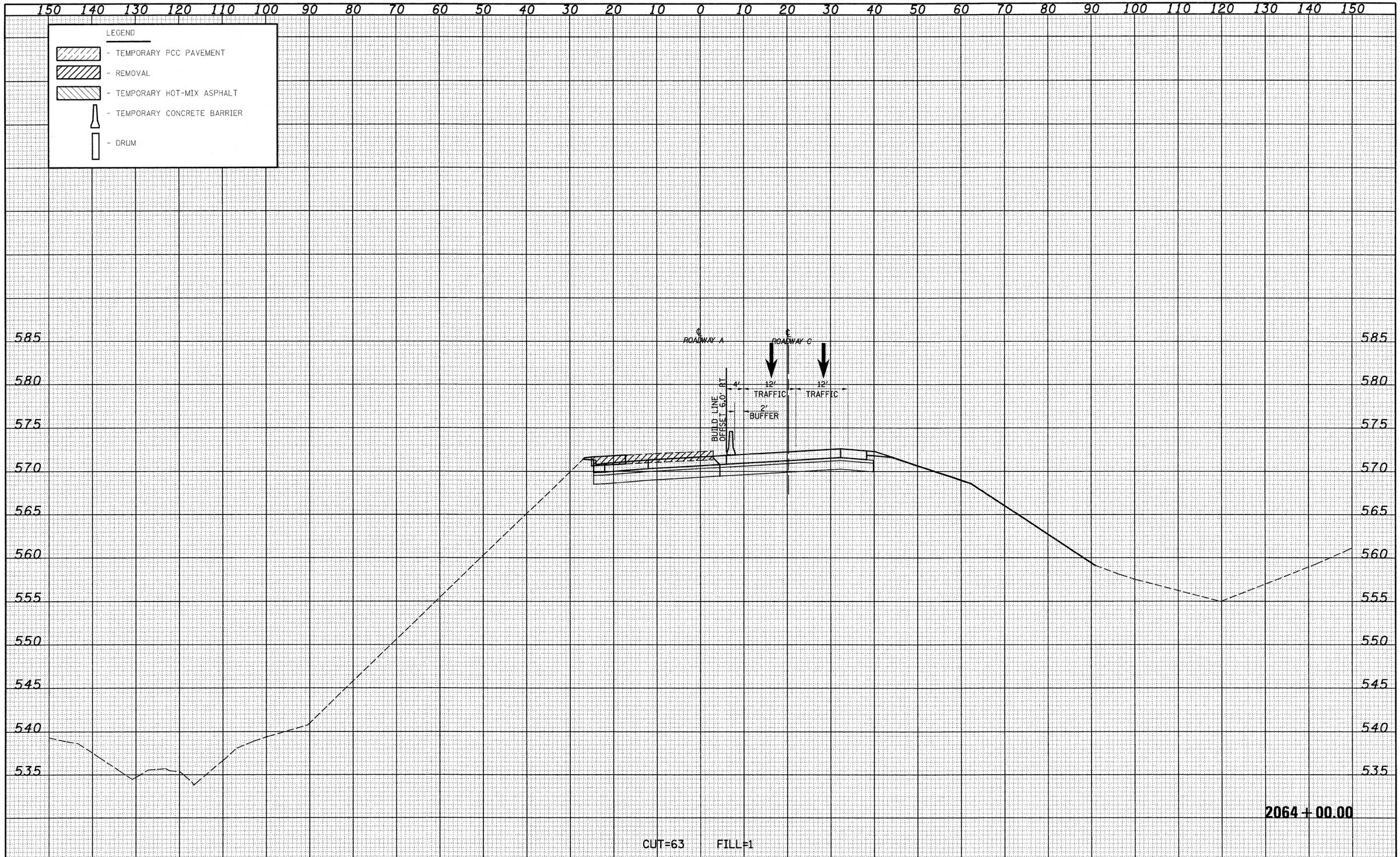

FINAL SURVEY	BY	DATE
SURVEYED		
PLOTTED		
TEMPLATE		
AREAS		
AREAS CHECKED		
NOTE BOOK		
NO.		

ORIGINAL SURVEY	BY	DATE
SURVEYED		
PLOTTED		
TEMPLATE		
AREAS		
AREAS CHECKED		
NOTE BOOK		
NO.		

FILE NAME = S:\Projects\MED-RMTZ-57-70\dgn\S Tri-L\rosh_TR59GRP01-S2.dgn

USER NAME = linda

PLOT SCALE = 20.0000 ' / IN.

PLOT DATE = 2/10/2010

DESIGNED - JWS	REVISED -	
DRAWN - LEC	REVISED -	
CHECKED - BRM	REVISED -	
DATE - 2-25-08	REVISED -	

STATE OF ILLINOIS
DEPARTMENT OF TRANSPORTATION

MAINTENANCE OF TRAFFIC SOUTH TRI LEVEL – ROADWAY A (STAGE 2)

SCALE: 1"=10' | SHEET NO. 53 OF 73 SHEETS | STA. 2064+00.00 TO STA. 2064+00.00

F.A.I. RTE.	SECTION	COUNTY	TOTAL SHEETS	SHEET NO.
57/70	(25-3)R	EFFINGHAM	1416	1235

CONTRACT NO. 74296

FED. ROAD DIST. NO. | ILLINOIS | FED. AID PROJECT

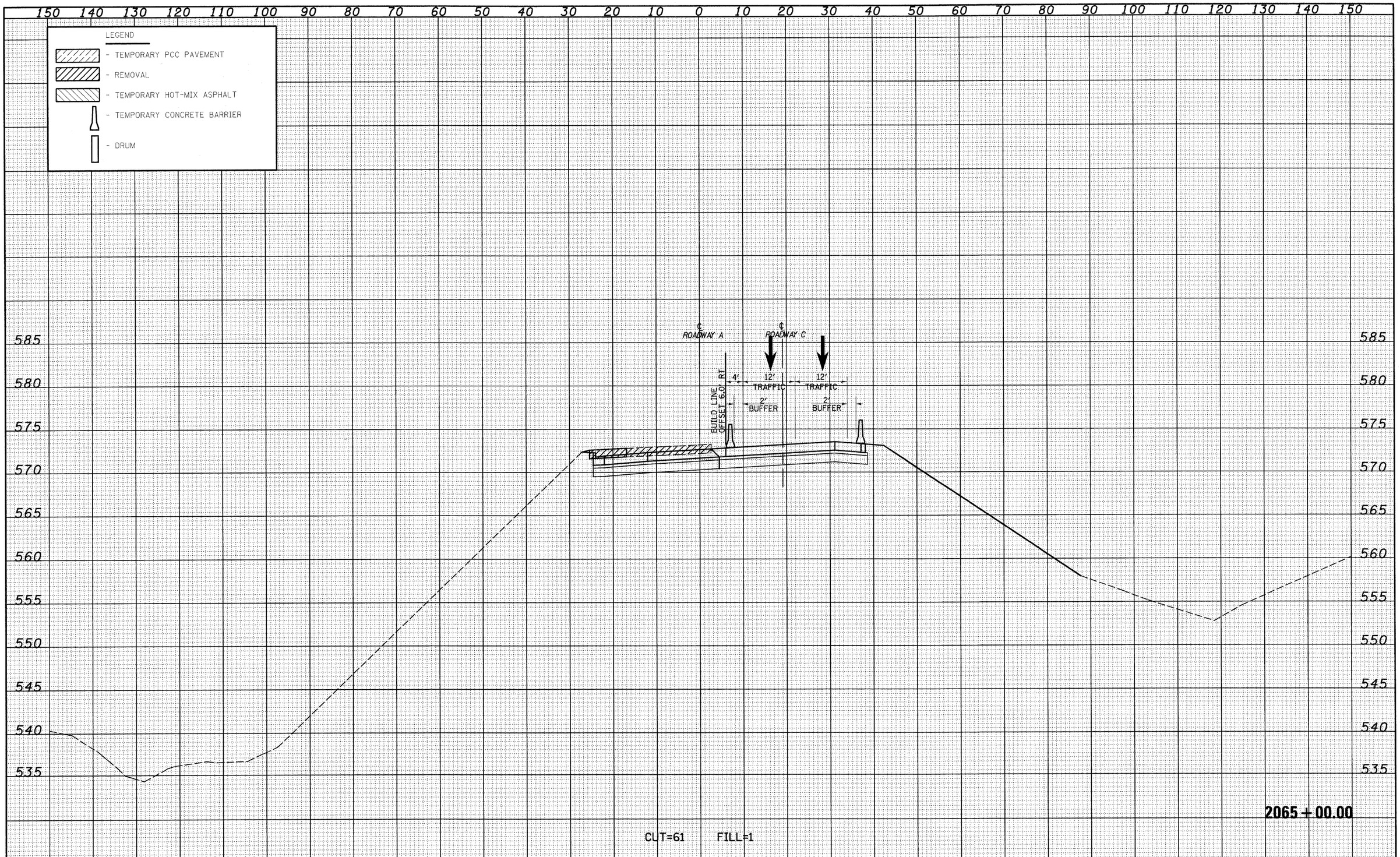

FILE NAME =	USER NAME = lindo	DESIGNED - JWS	REVISED -	STATE OF ILLINOIS DEPARTMENT OF TRANSPORTATION	MAINTENANCE OF TRAFFIC SOUTH TRI LEVEL – ROADWAY A (STAGE 2)	F.A.I. RTE.	SECTION	COUNTY	TOTAL SHEETS	SHEET NO.
S:\Projects\NCI-00072.57-70\dgn\S Tri\Lvsch\TRSROAMDT-S2.dgn		DRAWN - LEC	REVISED -			57/70	(25-3)R	EFFINGHAM	1416	1236
	PLOT SCALE = 20.0000 ' / IN.	CHECKED - BRM	REVISED -					CONTRACT NO. 74296		
	PLOT DATE = 2/10/2010	DATE - 2-25-08	REVISED -		SCALE: 1"=10' SHEET NO. 54 OF 73 SHEETS STA. 2065+00.00 TO STA. 2065+00.00	FED. ROAD DIST. NO.	ILLINOIS	FED. AID PROJECT		

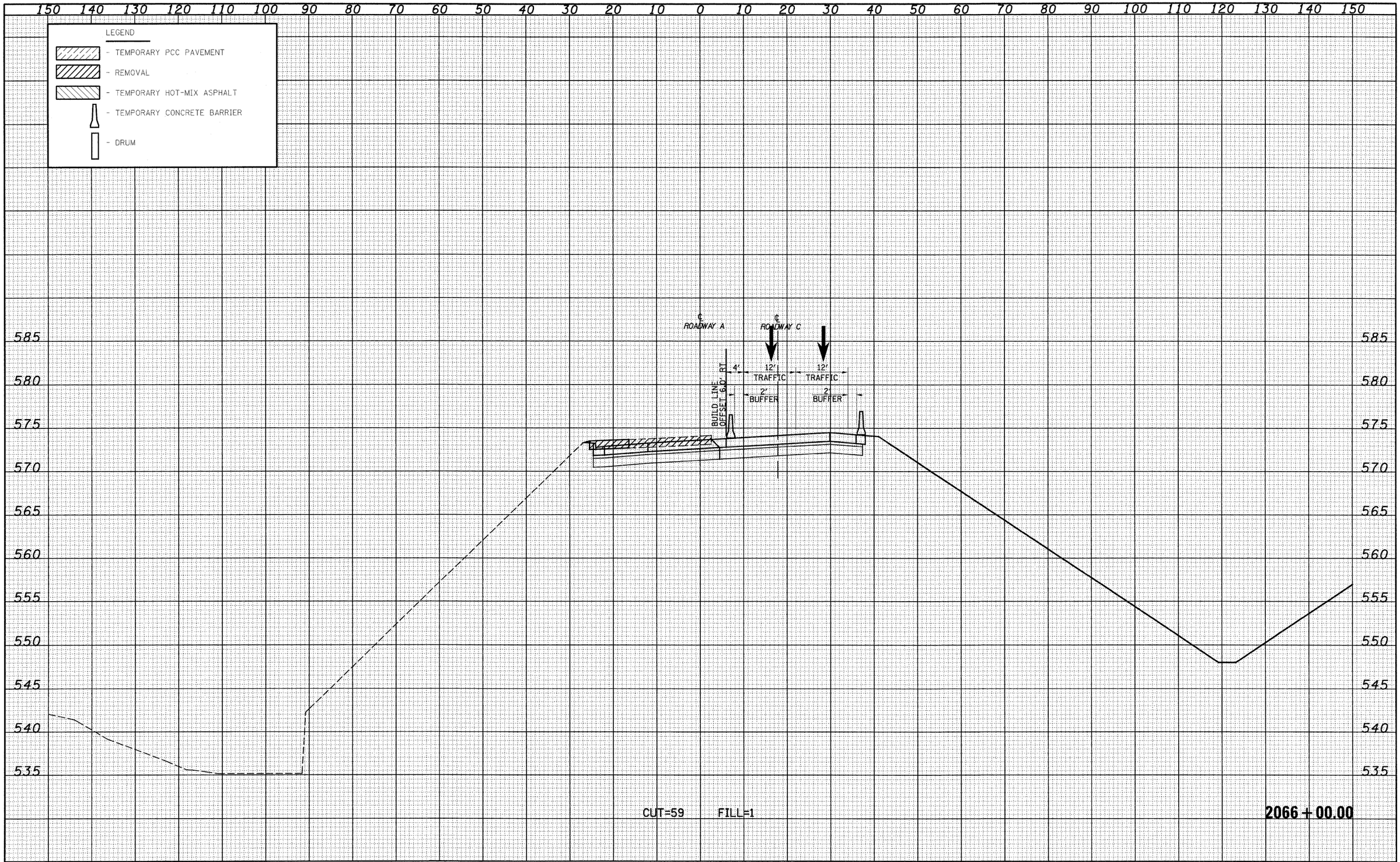

FINAL SURVEY		BY	DATE
NOTE BOOK NO.	SURVEYED		
	PLOTTED		
	TEMPLATE		
	AREAS		
	AREAS CHECKED		

ORIGINAL SURVEY		BY	DATE
NOTE BOOK NO.	SURVEYED		
	PLOTTED		
	TEMPLATE		
	AREAS		
	AREAS CHECKED		

FILE NAME = S:\Projects\403-00072_57-70\dgn\S Tri Lvl\xsch_IT85R04MOF-S2.dgn	USER NAME = linda	DESIGNED - JWS	REVISED -
		DRAWN - LEC	REVISED -
	PLOT SCALE = 20.0000 ' / IN.	CHECKED - BRM	REVISED -
	PLOT DATE = 2/10/2010	DATE - 2-25-08	REVISED -

STATE OF ILLINOIS
DEPARTMENT OF TRANSPORTATION

MAINTENANCE OF TRAFFIC SOUTH TRI LEVEL – ROADWAY A (STAGE 2)

SCALE: 1"=10' | SHEET NO. 55 OF 73 SHEETS | STA. 2066+00.00 TO STA. 2066+00.00

F.A.I. RTE.	SECTION	COUNTY	TOTAL SHEETS	SHEET NO.
57/70	(25-3)R	EFFINGHAM	1416	1237

CONTRACT NO. 74296

FED. ROAD DIST. NO. | ILLINOIS | FED. AID PROJECT

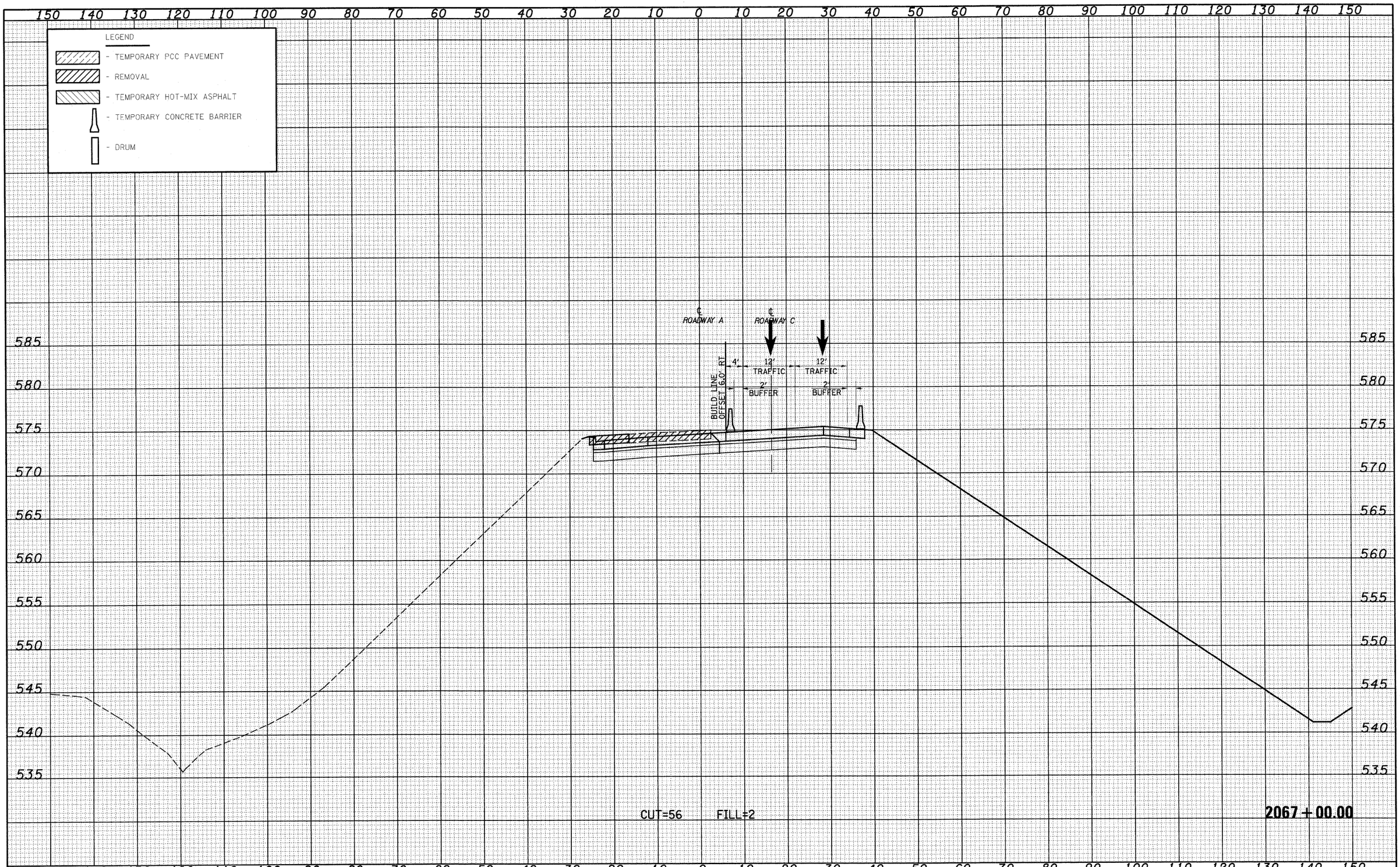

FINAL SURVEY		BY	DATE
NOTE BOOK NO.	SURVEYED		
	PLOTTED		
	TEMPLATE		
	AREAS		
	AREAS CHECKED		

ORIGINAL SURVEY		BY	DATE
NOTE BOOK NO.	SURVEYED		
	PLOTTED		
	TEMPLATE		
	AREAS		
	AREAS CHECKED		

FILE NAME = S:\Projects\403-00072.57-70\dgn\S Tri Lv\work_1705ROMOT-S2.dgn	USER NAME = linda	DESIGNED - JWS	REVISED -
		DRAWN - LEC	REVISED -
	PLOT SCALE = 20.0000 ' / IN.	CHECKED - BRM	REVISED -
	PLOT DATE = 2/10/2010	DATE - 2-25-08	REVISED -

STATE OF ILLINOIS
DEPARTMENT OF TRANSPORTATION

MAINTENANCE OF TRAFFIC SOUTH TRI LEVEL – ROADWAY A (STAGE 2)

SCALE: 1"=10' | SHEET NO. 56 OF 73 SHEETS | STA. 2067+00.00 TO STA. 2067+00.00

F.A.I. RTE.	SECTION	COUNTY	TOTAL SHEETS	SHEET NO.
57/70	(25-3)R	EFFINGHAM	1416	1238

CONTRACT NO. 74296

FED. ROAD DIST. NO. | ILLINOIS | FED. AID PROJECT

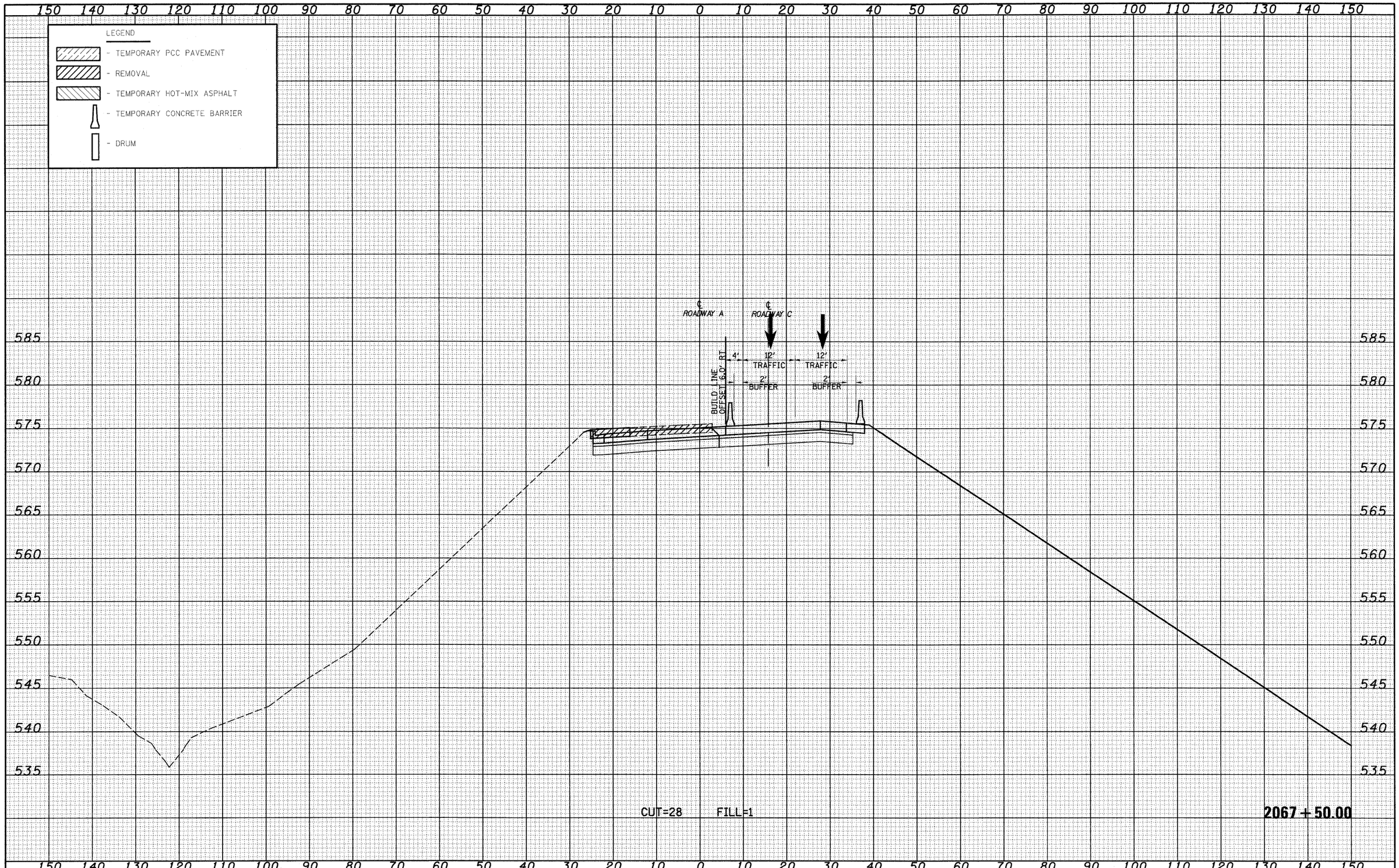

FINAL SURVEY		BY	DATE
NOTE BOOK NO.	SURVEYED		
	PLOTTED		
	TEMPLATE		
	AREAS		
	AREAS CHECKED		

ORIGINAL SURVEY		BY	DATE
NOTE BOOK NO.	SURVEYED		
	PLOTTED		
	TEMPLATE		
	AREAS		
	AREAS CHECKED		

FILE NAME = S:\Projects\4803-00072.57-70\dgn\S TrnLv\xsrsh.I7R50DRMD1-S2.dgn	USER NAME = linda	DESIGNED - JWS	REVISED -
		DRAWN - LEC	REVISED -
	PLOT SCALE = 20.0000 ' / IN.	CHECKED - BRM	REVISED -
	PLOT DATE = 2/10/2010	DATE - 2-25-08	REVISED -

STATE OF ILLINOIS
DEPARTMENT OF TRANSPORTATION

MAINTENANCE OF TRAFFIC SOUTH TRI LEVEL – ROADWAY A (STAGE 2)

SCALE: 1"=10' | SHEET NO. 57 OF 73 SHEETS | STA. 2067+50.00 TO STA. 2067+50.00

F.A.I. RTE.	SECTION	COUNTY	TOTAL SHEETS	SHEET NO.
57/70	(25-3)R	EFFINGHAM	1416	1239

CONTRACT NO. 74296

FED. ROAD DIST. NO. | ILLINOIS | FED. AID PROJECT

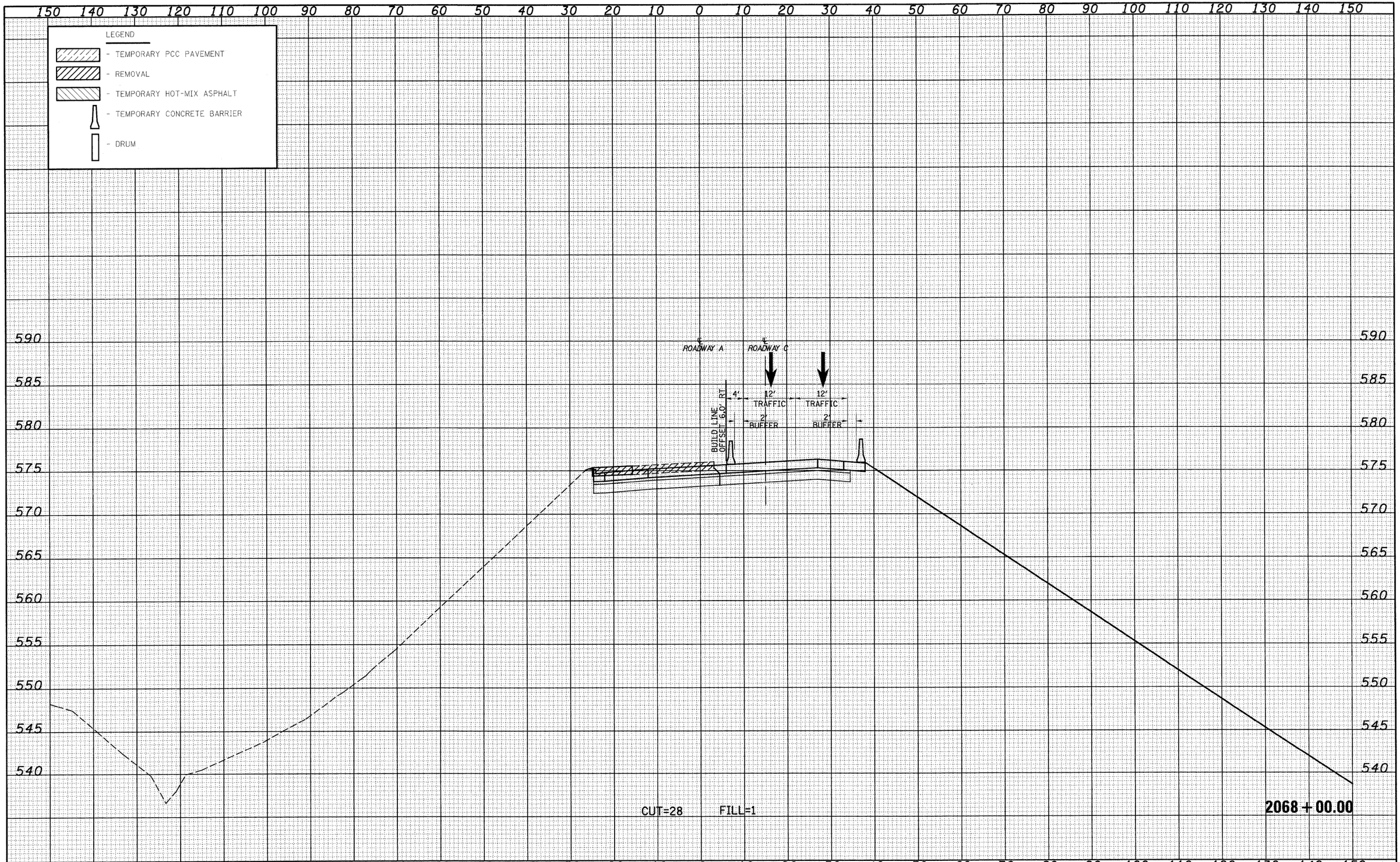

FINAL SURVEY	NOTE BOOK NO.	SURVEYED	PLOTTED	TEMPLATE	AREAS	AREAS CHECKED	BY	DATE

ORIGINAL SURVEY	NOTE BOOK NO.	SURVEYED	PLOTTED	TEMPLATE	AREAS	AREAS CHECKED	BY	DATE

FILE NAME = S:\Projects\M03-00072,57-70\dgn\S Trib\Vuesh_I70SRDMGT-S2.dgn	USER NAME = linda	DESIGNED - JWS	REVISED -
		DRAWN - LEC	REVISED -
	PLOT SCALE = 20.0000 ' / IN.	CHECKED - BRM	REVISED -
	PLOT DATE = 2/10/2010	DATE - 2-25-08	REVISED -

STATE OF ILLINOIS
DEPARTMENT OF TRANSPORTATION

MAINTENANCE OF TRAFFIC SOUTH TRI LEVEL – ROADWAY A (STAGE 2)

SCALE: 1"=10' | SHEET NO. 58 OF 73 SHEETS | STA. 2068+00.00 TO STA. 2068+00.00

F.A.I. RTE.	SECTION	COUNTY	TOTAL SHEETS	SHEET NO.
57/70	(25-3)R	EFFINGHAM	1416	1240

CONTRACT NO. 74296

FED. ROAD DIST. NO. | ILLINOIS | FED. AID PROJECT

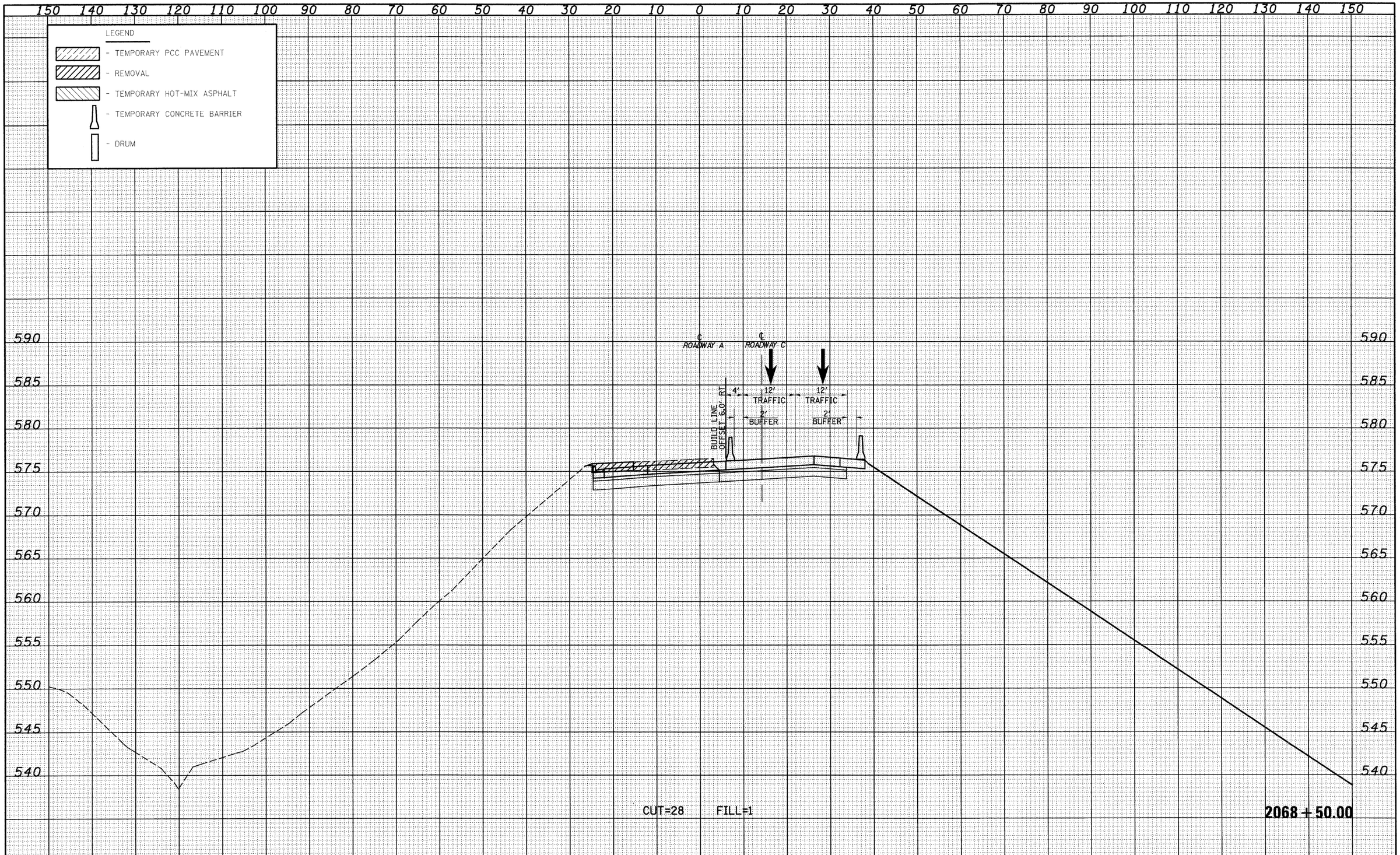

FILE NAME = S:\Projects\MCP-00072.57-70\dgn\S Tri L\xsek.I7050GMT-S2.dgn	USER NAME = linda	DESIGNED - JWS	REVISED -
		DRAWN - LEC	REVISED -
	PLOT SCALE = 20.0000 ' / IN.	CHECKED - BRM	REVISED -
	PLOT DATE = 2/10/2010	DATE - 2-25-08	REVISED -

STATE OF ILLINOIS
DEPARTMENT OF TRANSPORTATION

MAINTENANCE OF TRAFFIC SOUTH TRI LEVEL – ROADWAY A (STAGE 2)

SCALE: 1"=10' | SHEET NO. 59 OF 73 SHEETS | STA. 2068+50.00 TO STA. 2068+50.00

F.A.I. RTE.	SECTION	COUNTY	TOTAL SHEETS	SHEET NO.
57/70	(25-3)R	EFFINGHAM	1416	1241

CONTRACT NO. 74296

FED. ROAD DIST. NO. | ILLINOIS | FED. AID PROJECT

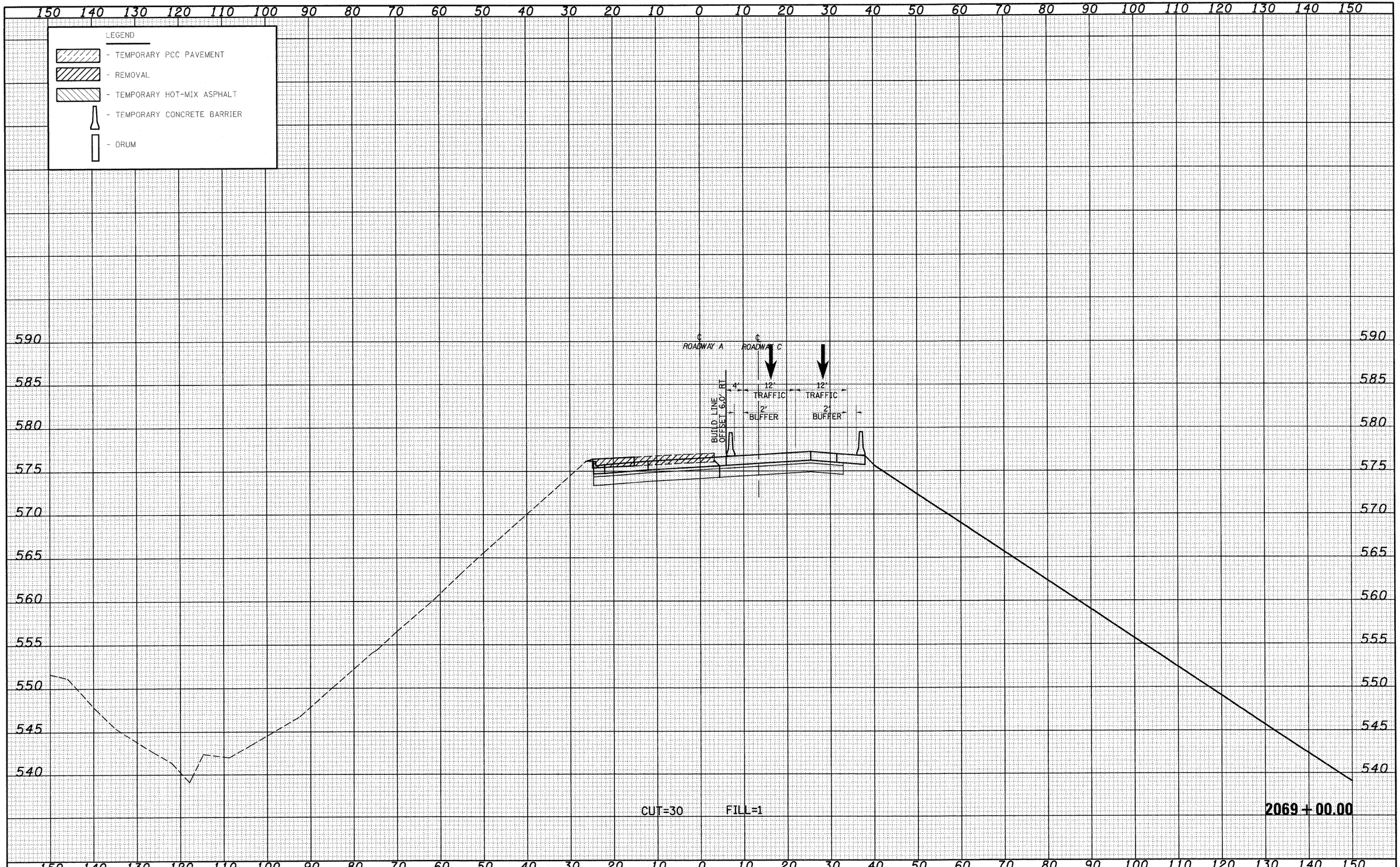

FILE NAME =	USER NAME = linda	DESIGNED - JWS	REVISED -
		DRAWN - LEC	REVISED -
	PLOT SCALE = 20.0000 ' / IN.	CHECKED - BRM	REVISED -
	PLOT DATE = 2/10/2010	DATE - 2-25-08	REVISED -

STATE OF ILLINOIS
DEPARTMENT OF TRANSPORTATION

MAINTENANCE OF TRAFFIC SOUTH TRI LEVEL – ROADWAY A (STAGE 2)

SCALE: 1"=10' | SHEET NO. 60 OF 73 SHEETS | STA. 2069+00.00 TO STA. 2069+00.00

F.A.I. RTE.	SECTION	COUNTY	TOTAL SHEETS	SHEET NO.
57/70	(25-3)R	EFFINGHAM	1416	1242

CONTRACT NO. 74296

FED. ROAD DIST. NO. | ILLINOIS | FED. AID PROJECT

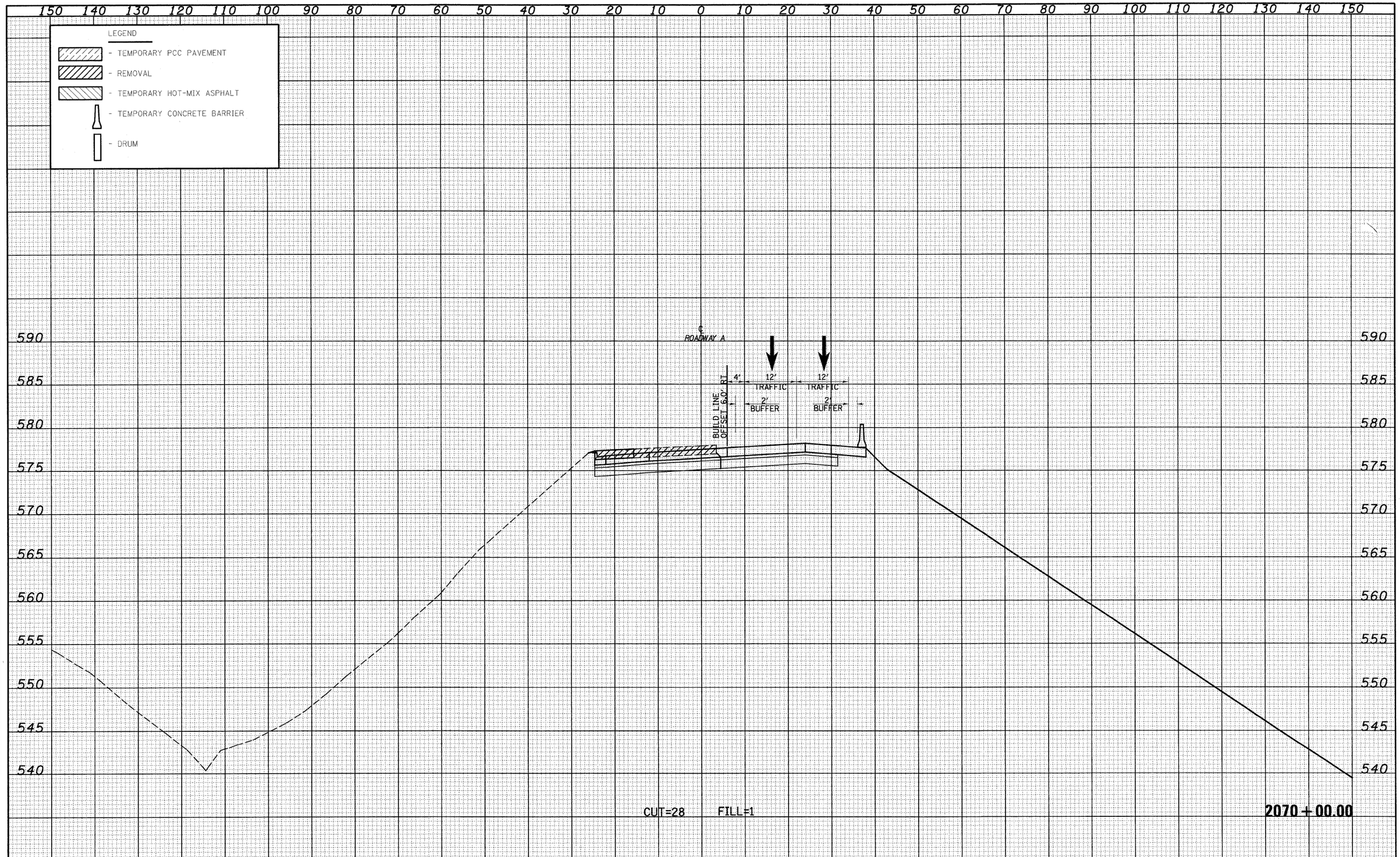

FILE NAME = S:\Projects\403-00072.57-70\dgn\S Trl\vesh_I7RSRDRMUT-S2.dgn	USER NAME = linda	DESIGNED - JWS	REVISED -
		DRAWN - LEC	REVISED -
	PLOT SCALE = 20.0000 ' / IN.	CHECKED - BRM	REVISED -
	PLOT DATE = 2/10/2010	DATE - 2-25-08	REVISED -

STATE OF ILLINOIS
DEPARTMENT OF TRANSPORTATION

MAINTENANCE OF TRAFFIC SOUTH TRI LEVEL – ROADWAY A (STAGE 2)

SCALE: 1"=10' | SHEET NO. 61 OF 73 SHEETS | STA. 2070+00.00 TO STA. 2070+00.00

F.A.I. RTE.	SECTION	COUNTY	TOTAL SHEETS	SHEET NO.
57/70	(25-3)R	EFFINGHAM	1416	1243
		CONTRACT NO. 74296		
FED. ROAD DIST. NO.	ILLINOIS	FED. AID PROJECT		

FINAL SURVEY — NOTE BOOK NO. — SURVEYED — PLOTTED — TEMPLATE — AREAS — AREAS CHECKED — BY — DATE

ORIGINAL SURVEY — NOTE BOOK NO. — SURVEYED — PLOTTED — TEMPLATE — AREAS — AREAS CHECKED — BY — DATE

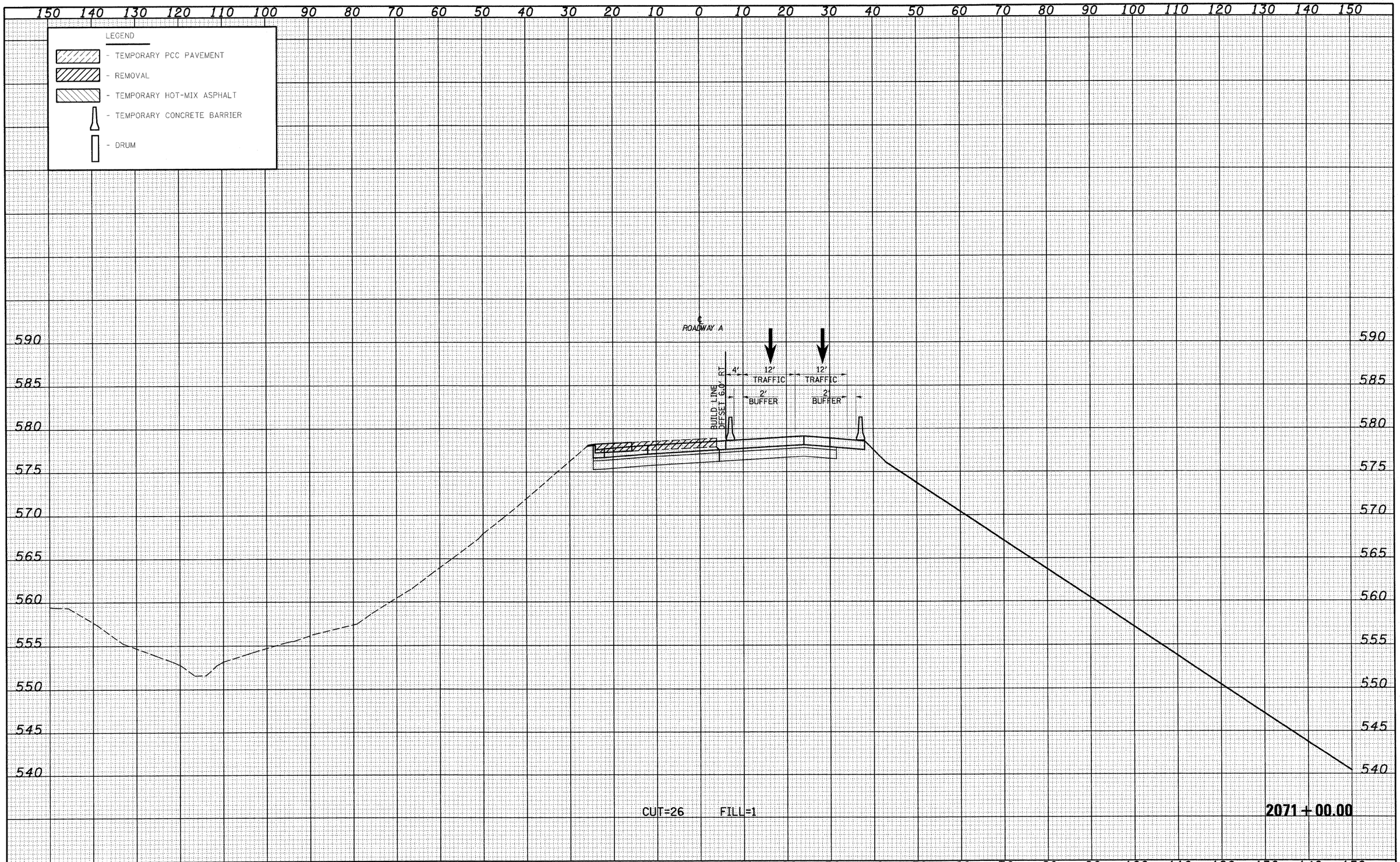

FILE NAME =	USER NAME = linda	DESIGNED - JWS	REVISED -	STATE OF ILLINOIS DEPARTMENT OF TRANSPORTATION	MAINTENANCE OF TRAFFIC SOUTH TRI LEVEL – ROADWAY A (STAGE 2)	F.A.I. RTE.	SECTION	COUNTY	TOTAL SHEETS	SHEET NO.
		DRAWN - LEC	REVISED -			57/70	(25-3)R	EFFINGHAM	1416	1244
	PLOT SCALE = 20.0000 ' / IN.	CHECKED - BRM	REVISED -					CONTRACT NO. 74296		
	PLOT DATE = 2/10/2010	DATE - 2-25-08	REVISED -		SCALE: 1"=10' SHEET NO. 62 OF 73 SHEETS STA. 2071+00.00 TO STA. 2071+00.00	FED. ROAD DIST. NO.	ILLINOIS	FED. AID PROJECT		

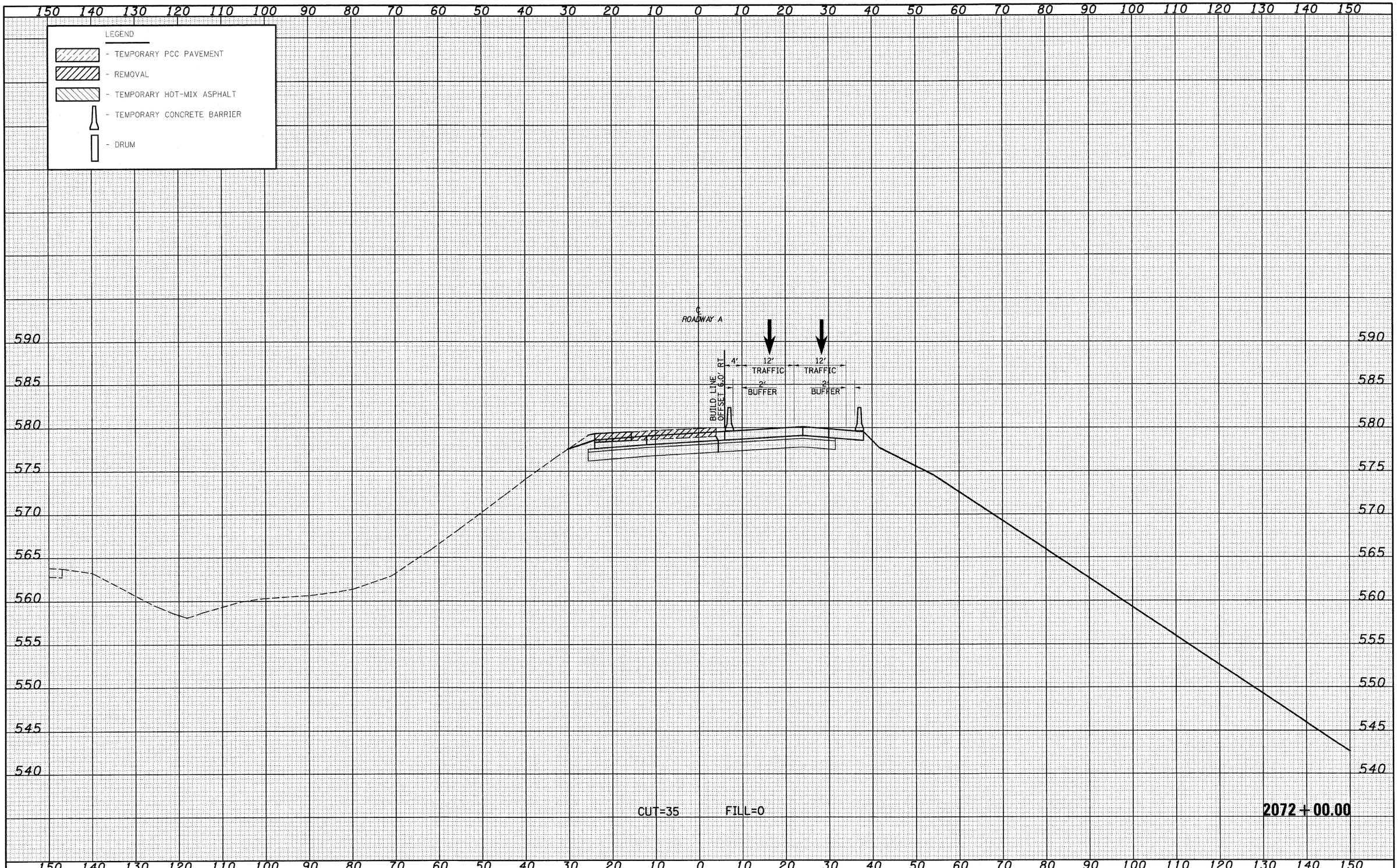

FILE NAME =	USER NAME = linda	DESIGNED - JWS	REVISED -
		DRAWN - LEC	REVISED -
	PLOT SCALE = 20.0000 ' / IN.	CHECKED - BRM	REVISED -
	PLOT DATE = 2/10/2010	DATE - 2-25-08	REVISED -

STATE OF ILLINOIS
DEPARTMENT OF TRANSPORTATION

MAINTENANCE OF TRAFFIC SOUTH TRI LEVEL – ROADWAY A (STAGE 2)

SCALE: 1"=10' | SHEET NO. 63 OF 73 SHEETS | STA. 2072+00.00 TO STA. 2072+00.00

F.A.I. RTE.	SECTION	COUNTY	TOTAL SHEETS	SHEET NO.
57/70	(25-3)R	EFFINGHAM	1416	1245

CONTRACT NO. 74296

FED. ROAD DIST. NO. | ILLINOIS | FED. AID PROJECT

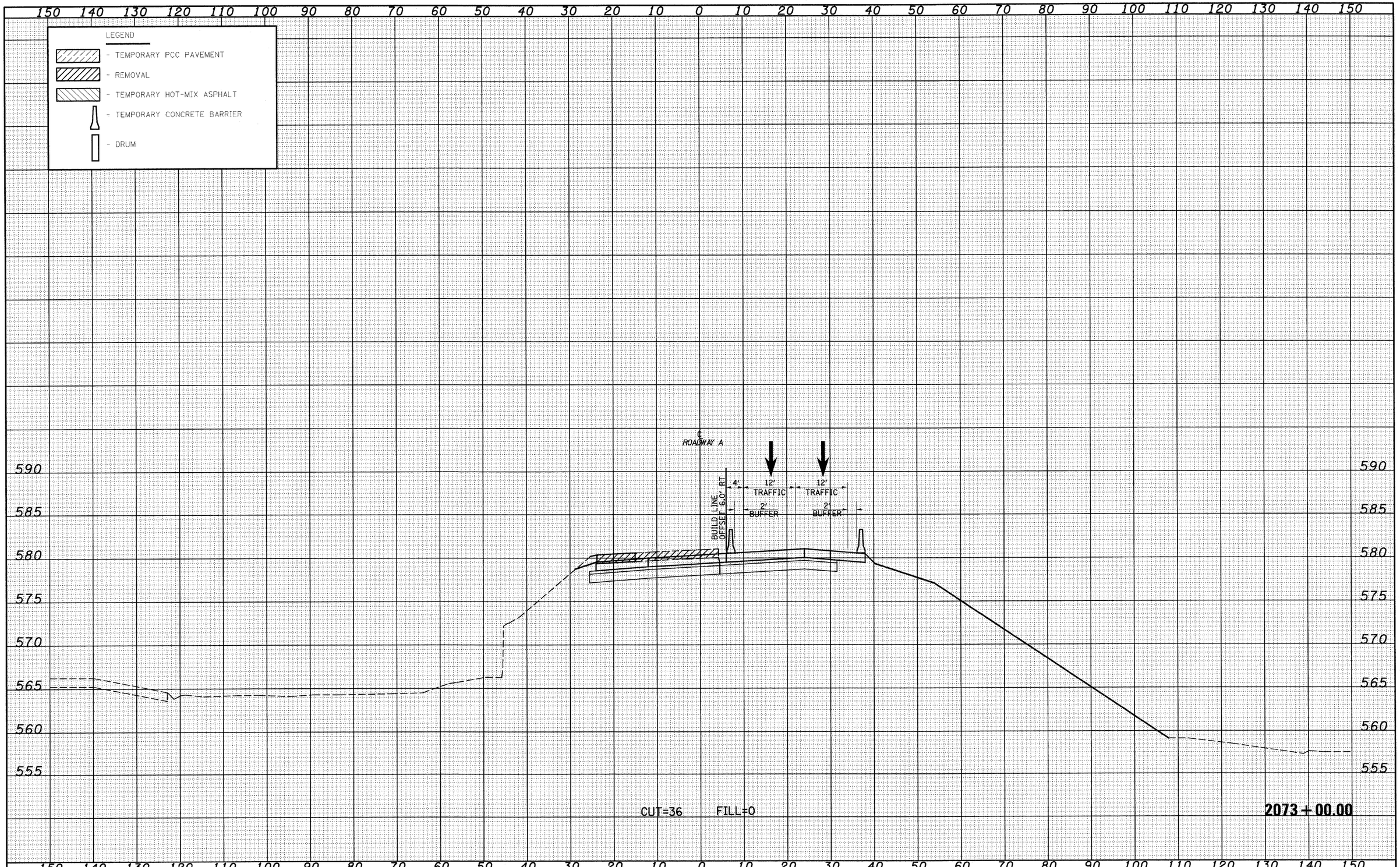

FILE NAME =	USER NAME = linda	DESIGNED - JWS	REVISED -	STATE OF ILLINOIS DEPARTMENT OF TRANSPORTATION	MAINTENANCE OF TRAFFIC SOUTH TRI LEVEL - ROADWAY A (STAGE 2)	F.A.I. RTE.	SECTION	COUNTY	TOTAL SHEETS	SHEET NO.
		DRAWN - LEC	REVISED -			57/70	(25-3)R	EFFINGHAM	1416	1246
	PLOT SCALE = 20.0000 ' / IN.	CHECKED - BRM	REVISED -					CONTRACT NO. 74296		
	PLOT DATE = 2/10/2010	DATE - 2-25-08	REVISED -		SCALE: 1"=10' SHEET NO. 64 OF 73 SHEETS STA. 2073+00.00 TO STA. 2073+00.00	FED. ROAD DIST. NO.	ILLINOIS	FED. AID PROJECT		

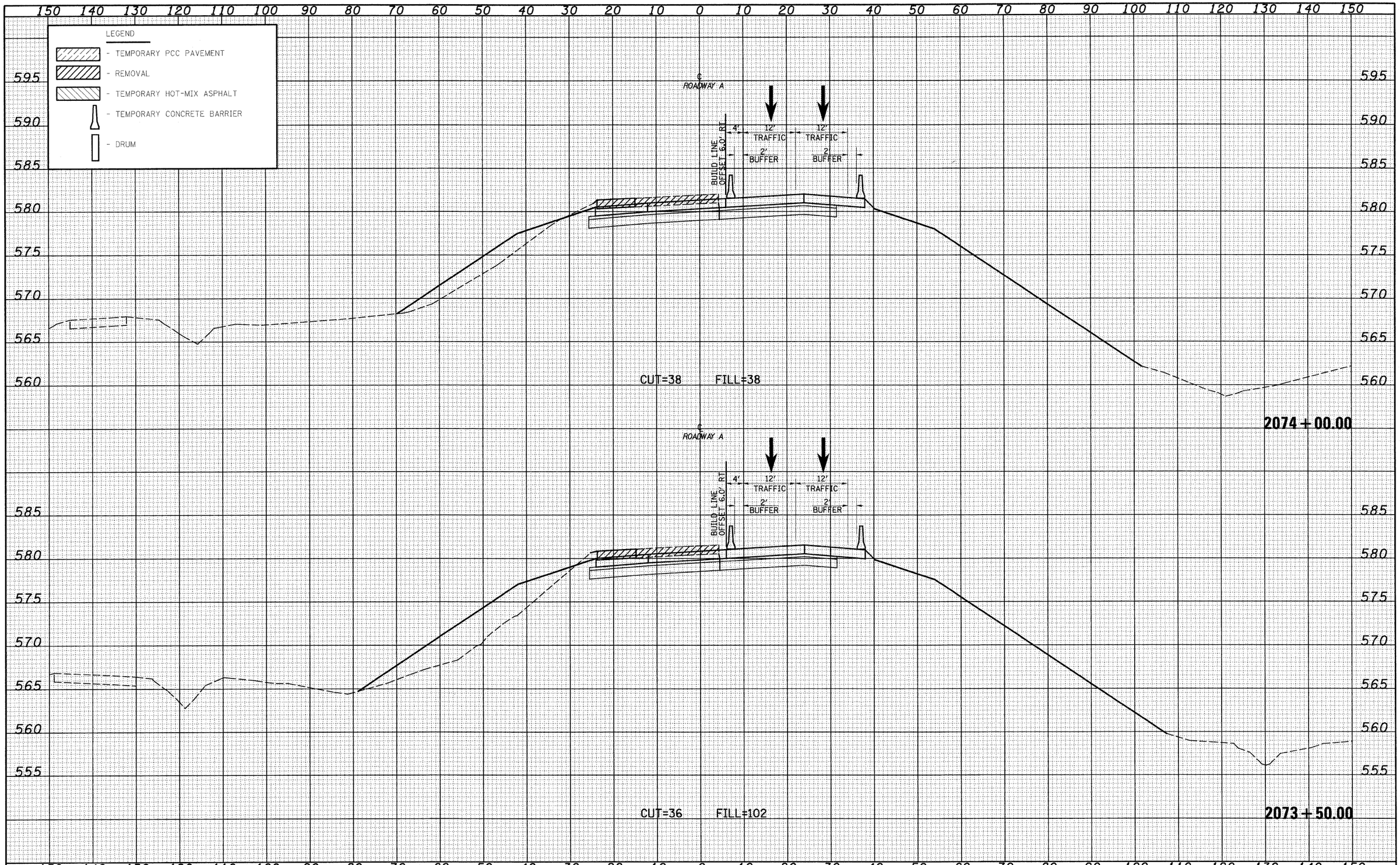

FINAL SURVEY		BY	DATE
NOTE BOOK	SURVEYED		
	PLOTTED		
	TEMPLATE		
	AREAS		
NO.	AREAS CHECKED		

ORIGINAL SURVEY		BY	DATE
NOTE BOOK	SURVEYED		
	PLOTTED		
	TEMPLATE		
	AREAS		
NO.	AREAS CHECKED		

FILE NAME = S:\Projects\MFS-00072-57-70\dgn\S Tri Lvl\sesh_17050RM01-S2.dgn	USER NAME = linda	DESIGNED - JWS	REVISED -
		DRAWN - LEC	REVISED -
	PLOT SCALE = 20.0000 ' / IN.	CHECKED - BRM	REVISED -
	PLOT DATE = 2/10/2010	DATE - 2-25-08	REVISED -

STATE OF ILLINOIS
DEPARTMENT OF TRANSPORTATION

MAINTENANCE OF TRAFFIC SOUTH TRI LEVEL – ROADWAY A (STAGE 2)

SCALE: 1"=10' | SHEET NO. 65 OF 73 SHEETS | STA. 2073+50.00 TO STA. 2074+00.00

F.A.I. RTE.	SECTION	COUNTY	TOTAL SHEETS	SHEET NO.
57/70	(25-3)R	EFFINGHAM	1416	1247

CONTRACT NO. 74296

FED. ROAD DIST. NO. | ILLINOIS | FED. AID PROJECT

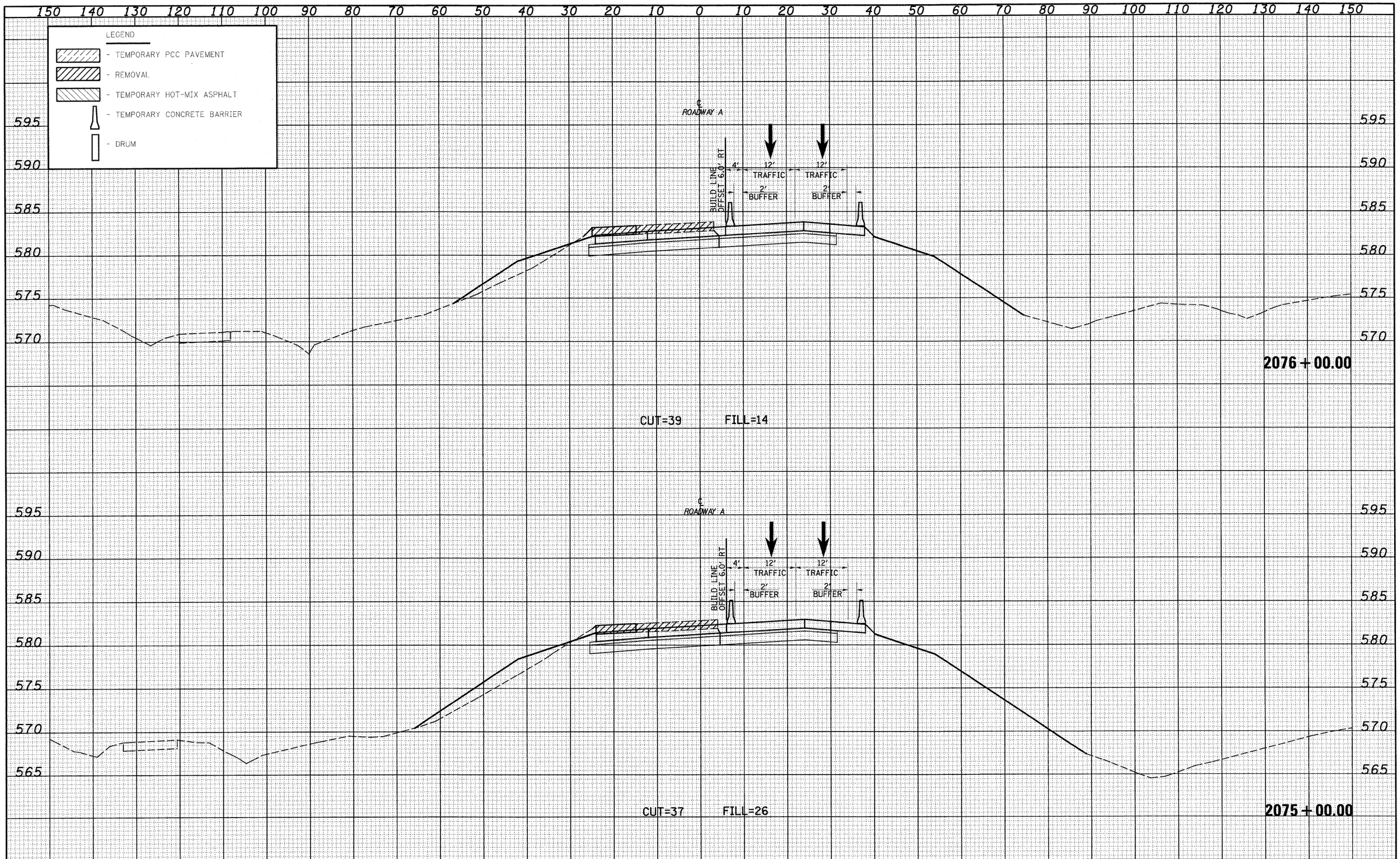

FINAL SURVEY	NOTE BOOK	NO.	SURVEYED	PLOTTED	TEMPLATE	AREAS	AREAS CHECKED	BY	DATE

ORIGINAL SURVEY	NOTE BOOK	NO.	SURVEYED	PLOTTED	TEMPLATE	AREAS	AREAS CHECKED	BY	DATE

FILE NAME = S:\Projects\MB-08072_57-70\dgn\S Tri\Lvash_I70SRXMGT-S2.dgn	USER NAME = linda	DESIGNED - JWS	REVISED -
		DRAWN - LEC	REVISED -
	PLOT SCALE = 20.0000 ' / IN.	CHECKED - BRM	REVISED -
	PLOT DATE = 2/10/2010	DATE - 2-25-08	REVISED -

STATE OF ILLINOIS
DEPARTMENT OF TRANSPORTATION

MAINTENANCE OF TRAFFIC SOUTH TRI LEVEL – ROADWAY A (STAGE 2)

SCALE: 1"=10' | SHEET NO. 66 OF 73 SHEETS | STA. 2075+00.00 TO STA. 2076+00.00

F.A.I. RTE.	SECTION	COUNTY	TOTAL SHEETS	SHEET NO.
57/70	(25-3)R	EFFINGHAM	1416	1248
		CONTRACT NO. 74296		

FED. ROAD DIST. NO. | ILLINOIS | FED. AID PROJECT

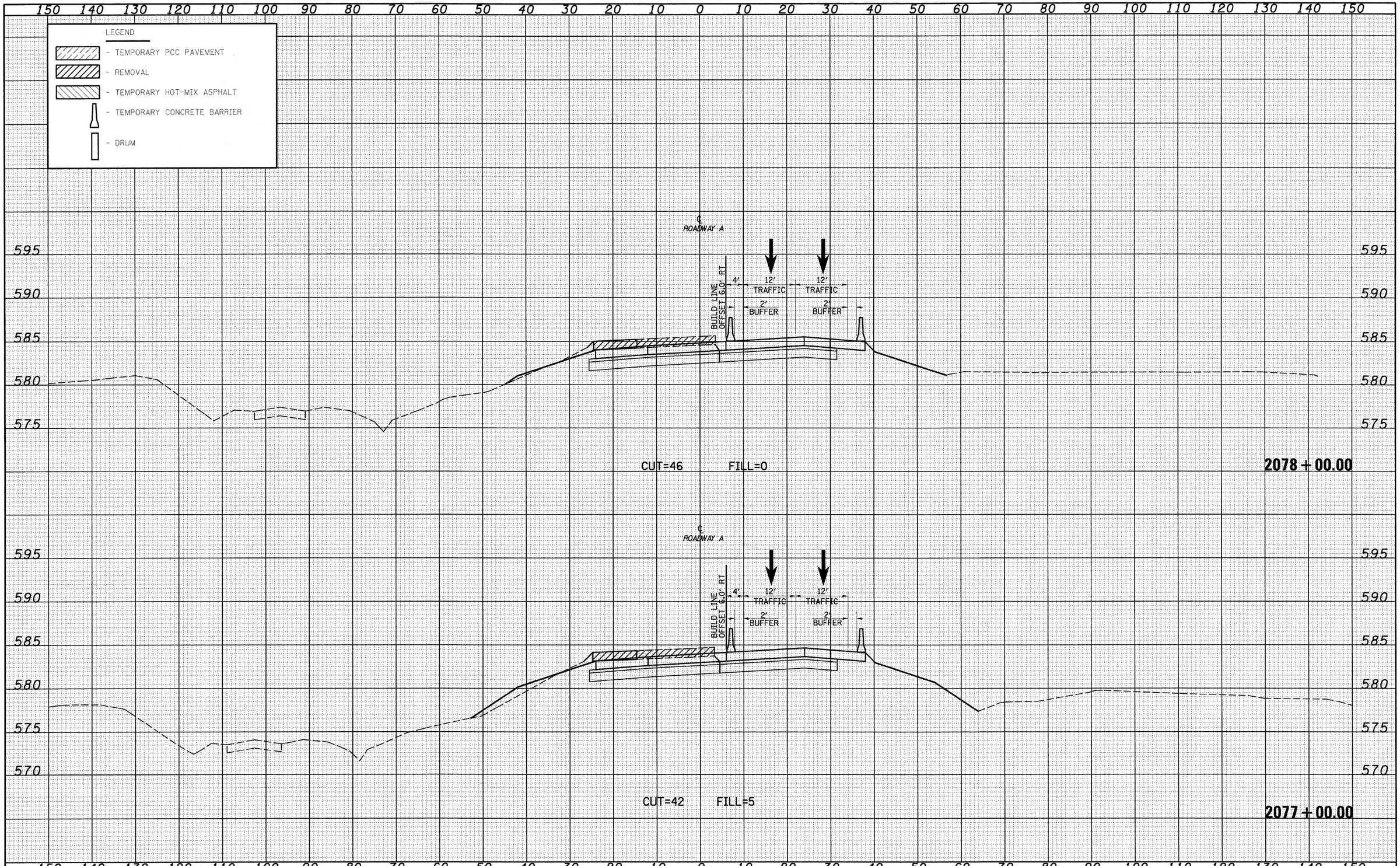

FINAL SURVEY		BY	DATE
NOTE BOOK	SURVEYED		
	PLOTTED		
	TEMPLATE		
	AREAS		
NO.	AREAS CHECKED		

ORIGINAL SURVEY		BY	DATE
NOTE BOOK	SURVEYED		
	PLOTTED		
	TEMPLATE		
	AREAS		
NO.	AREAS CHECKED		

FILE NAME = S:\Projects\ME3-08072.57-70\dgn\S Tri-L\mash_TRSR01MOT-S2.dgn	USER NAME = linda	DESIGNED - JWS	REVISED -
		DRAWN - LEC	REVISED -
	PLOT SCALE = 20.0000 ' / IN.	CHECKED - BRM	REVISED -
	PLOT DATE = 2/10/2010	DATE - 2-25-08	REVISED -

STATE OF ILLINOIS
DEPARTMENT OF TRANSPORTATION

MAINTENANCE OF TRAFFIC SOUTH TRI LEVEL – ROADWAY A (STAGE 2)

SCALE: 1"=10' | SHEET NO. 67 OF 73 SHEETS | STA. 2077+00.00 TO STA. 2078+00.00

F.A.I. RTE.	SECTION	COUNTY	TOTAL SHEETS	SHEET NO.
57/70	(25-3)R	EFFINGHAM	1416	1249
		CONTRACT NO. 74296		
FED. ROAD DIST. NO.	ILLINOIS	FED. AID PROJECT		

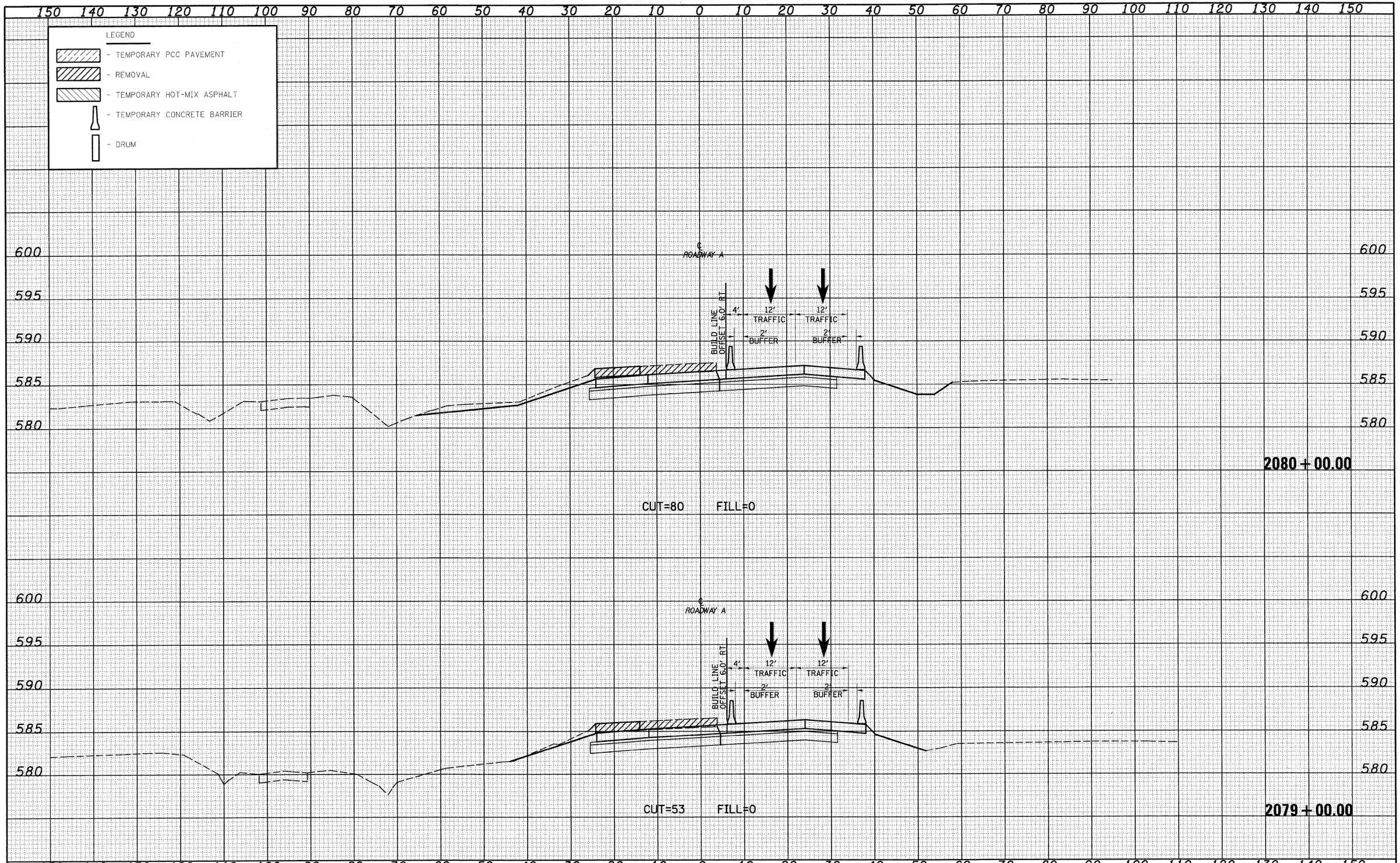

FINAL SURVEY		BY	DATE
NOTE BOOK	SURVEYED		
	PLOTTED		
	TEMPLATE		
	AREAS		
NO.	AREAS CHECKED		

ORIGINAL SURVEY		BY	DATE
NOTE BOOK	SURVEYED		
	PLOTTED		
	TEMPLATE		
	AREAS		
NO.	AREAS CHECKED		

FILE NAME = S:\Projects\M03-00072.57-70\dgn\S Tri-Level\TR68GRAPHT-S2.dgn

USER NAME = linda

PLOT SCALE = 20.0000 ' / IN.

PLOT DATE = 2/10/2010

DESIGNED - JWS	REVISED -		
DRAWN - LEC	REVISED -		
CHECKED - BRM	REVISED -		
DATE - 2-25-08	REVISED -		

STATE OF ILLINOIS
DEPARTMENT OF TRANSPORTATION

MAINTENANCE OF TRAFFIC SOUTH TRI LEVEL – ROADWAY A (STAGE 2)

SCALE: 1"=10' | SHEET NO. 68 OF 73 SHEETS | STA. 2079+00.00 TO STA. 2080+00.00

F.A.I. RTE.	SECTION	COUNTY	TOTAL SHEETS	SHEET NO.
57/70	(25-3)R	EFFINGHAM	1416	1250

CONTRACT NO. 74296

FED. ROAD DIST. NO. | ILLINOIS | FED. AID PROJECT

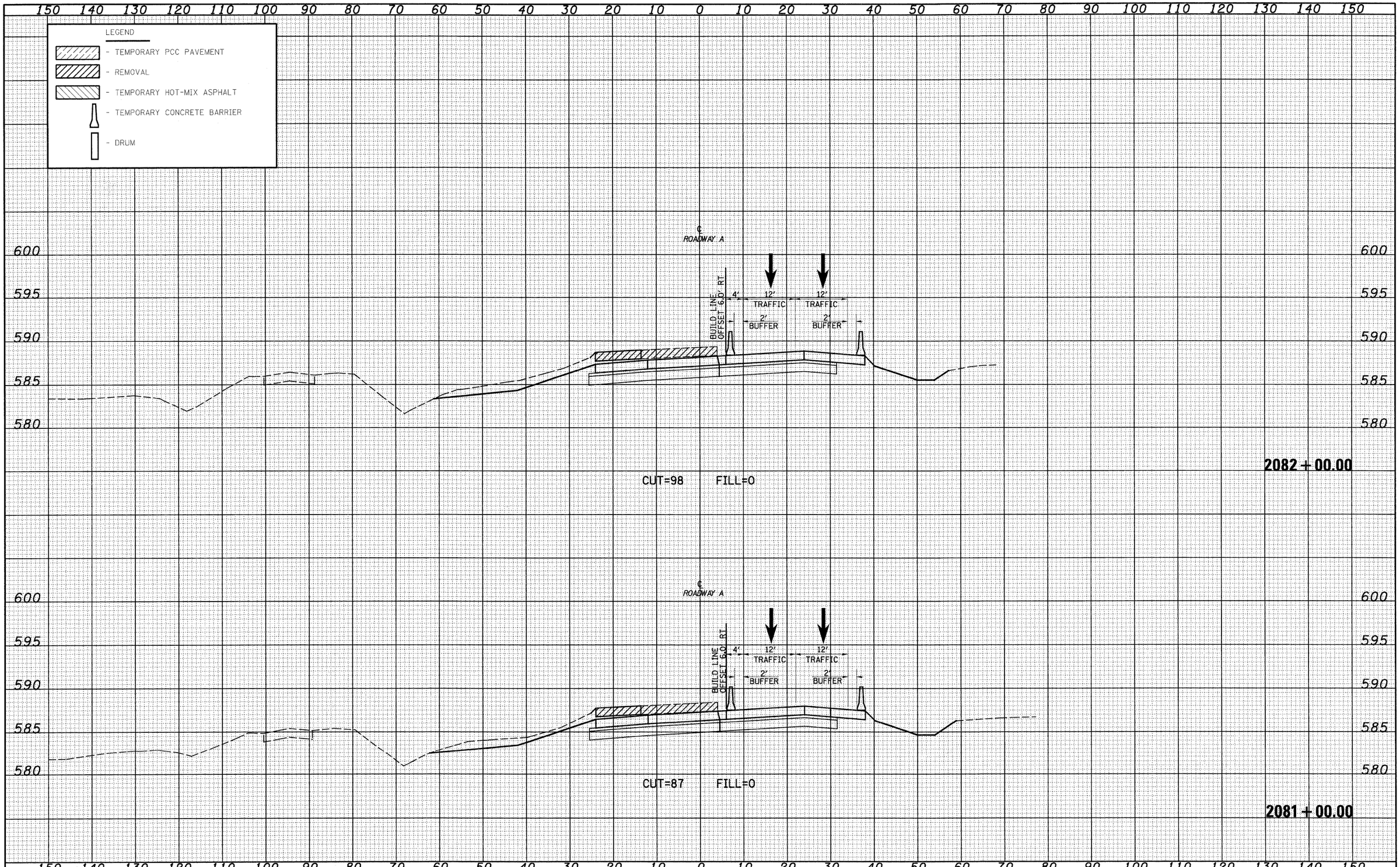

FINAL SURVEY		BY	DATE
	SURVEYED		
	PLOTTED		
NOTE BOOK	TEMPLATE		
	AREAS		
NO.	AREAS CHECKED		

ORIGINAL SURVEY		BY	DATE
	SURVEYED		
	PLOTTED		
NOTE BOOK	TEMPLATE		
	AREAS		
NO.	AREAS CHECKED		

FILE NAME = S:\Projects\MFS-00072.57-70\dgn\S Tri-L\mnh.TRSRDD\MCF-S2.dgn	USER NAME = linda	DESIGNED - JWS	REVISED -
		DRAWN - LEC	REVISED -
	PLOT SCALE = 20.0000 ' / IN.	CHECKED - BRM	REVISED -
	PLOT DATE = 2/10/2010	DATE - 2-25-08	REVISED -

STATE OF ILLINOIS
DEPARTMENT OF TRANSPORTATION

MAINTENANCE OF TRAFFIC SOUTH TRI LEVEL – ROADWAY A (STAGE 2)

SCALE: 1"=10' | SHEET NO. 69 OF 73 SHEETS | STA. 2081+00.00 TO STA. 2082+00.00

F.A.I. RTE.	SECTION	COUNTY	TOTAL SHEETS	SHEET NO.
57/70	(25-3)R	EFFINGHAM	1416	1251
		CONTRACT NO. 74296		
FED. ROAD DIST. NO.	ILLINOIS	FED. AID PROJECT		

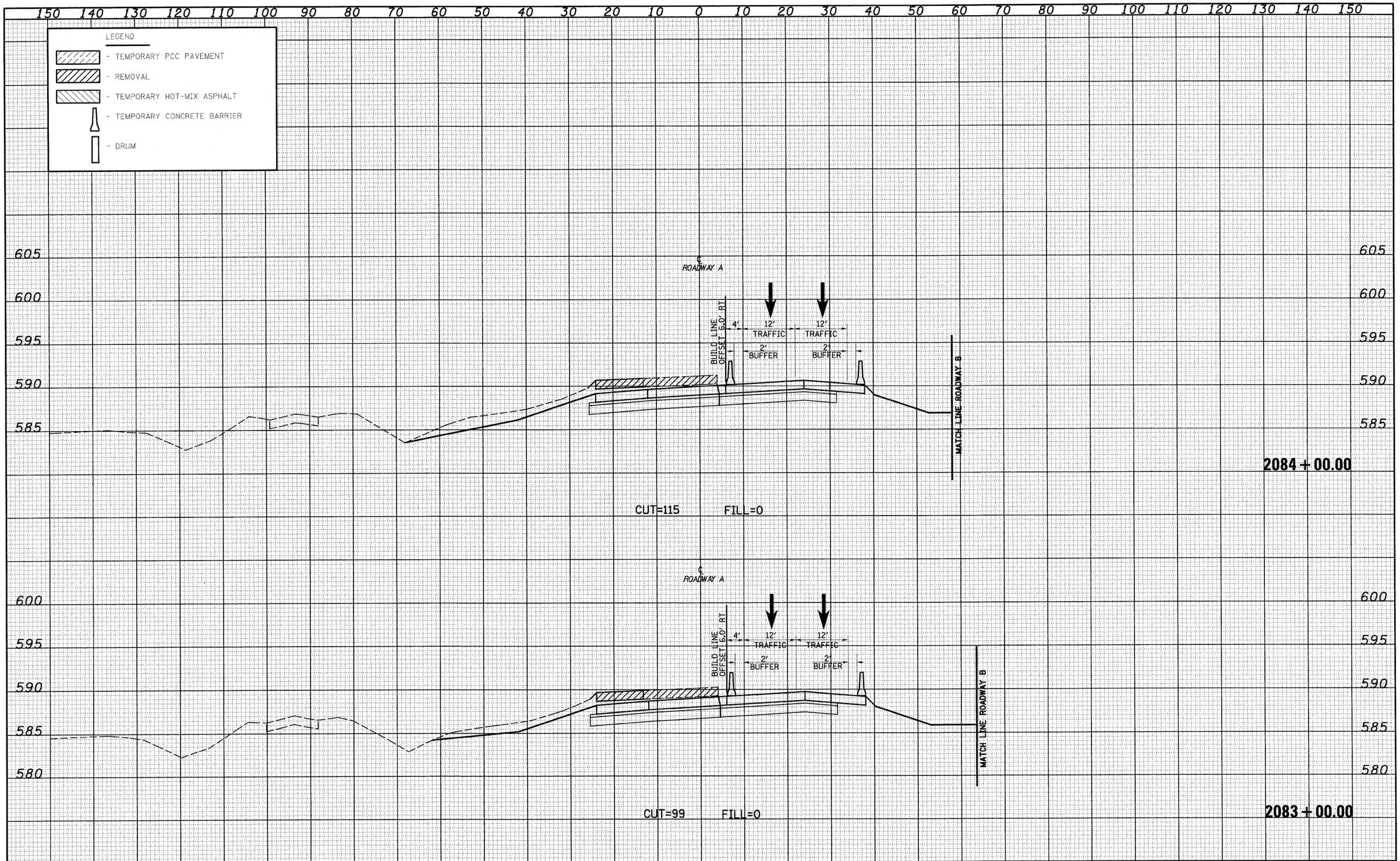

FINAL SURVEY	BY	DATE
SURVEYED		
PLOTTED		
TEMPLATE		
AREAS		
AREAS CHECKED		
NOTE BOOK NO.		

ORIGINAL SURVEY	BY	DATE
SURVEYED		
PLOTTED		
TEMPLATE		
AREAS		
AREAS CHECKED		
NOTE BOOK NO.		

FILE NAME = S:\Projects\MED-00072.57-70\dgn\S Tri L\mcsh_LTR58WZMXT-S2.dgn	USER NAME = linda	DESIGNED - JWS	REVISED -
		DRAWN - LEC	REVISED -
	PLOT SCALE = 20.0000 ' / IN.	CHECKED - BRM	REVISED -
	PLOT DATE = 2/10/2010	DATE - 2-25-08	REVISED -

STATE OF ILLINOIS
DEPARTMENT OF TRANSPORTATION

MAINTENANCE OF TRAFFIC SOUTH TRI LEVEL - ROADWAY A (STAGE 2)

SCALE: 1"=10' | SHEET NO. 70 OF 73 SHEETS | STA. 2083+00.00 TO STA. 2084+00.00

F.A.I. RTE.	SECTION	COUNTY	TOTAL SHEETS	SHEET NO.
57/70	(25-3)R	EFFINGHAM	1416	1252

CONTRACT NO. 74296

FED. ROAD DIST. NO. | ILLINOIS | FED. AID PROJECT

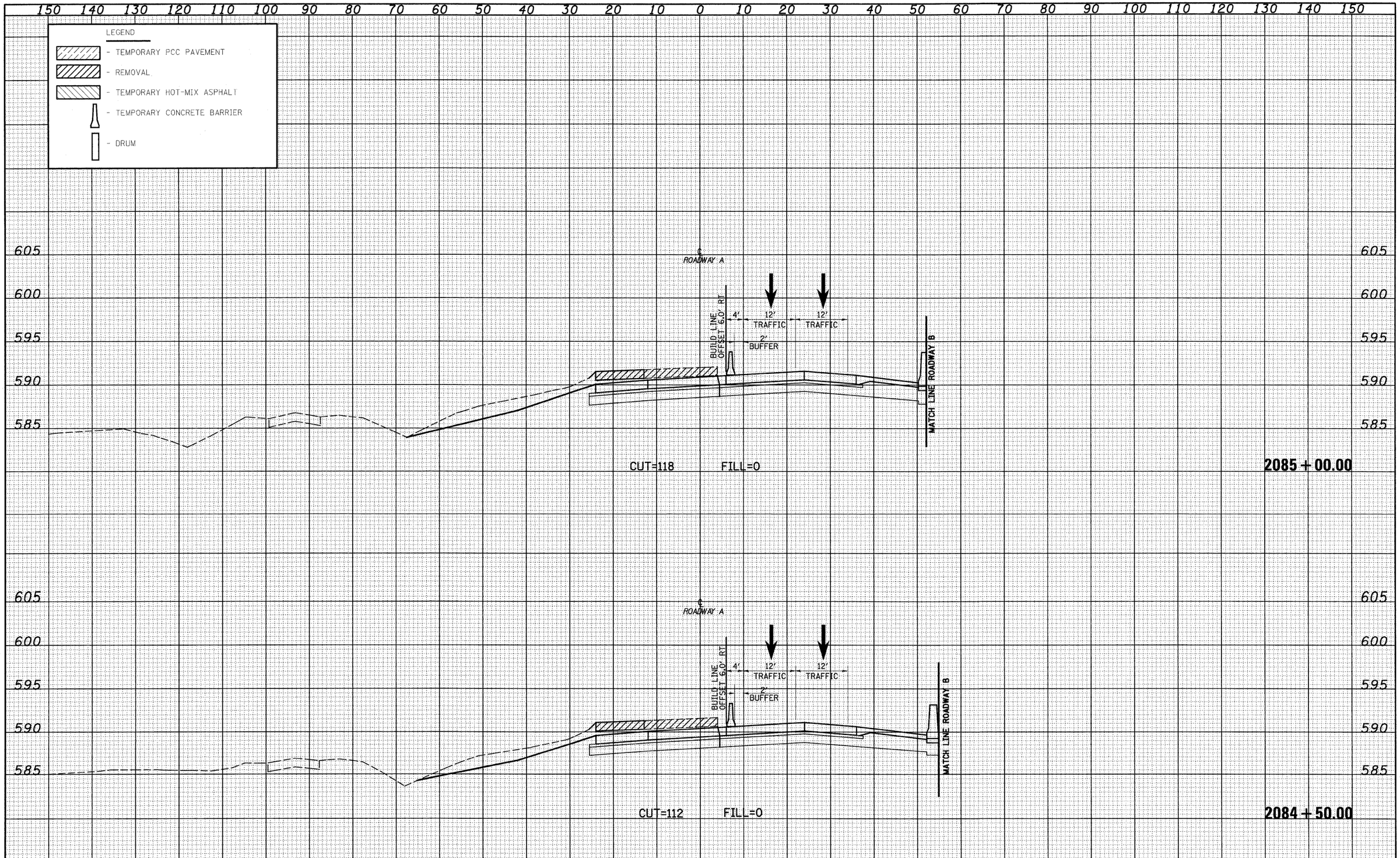

FINAL SURVEY	BY	DATE
SURVEYED		
PLOTTED		
TEMPLATE		
AREAS		
AREAS CHECKED		
NOTE BOOK		
NO.		

ORIGINAL SURVEY	BY	DATE
SURVEYED		
PLOTTED		
TEMPLATE		
AREAS		
AREAS CHECKED		
NOTE BOOK		
NO.		

FILE NAME = S:\Projects\V03-00072.57-70\dgn\S Tri Lvl\xsec_TR59090SF-52.dgn	USER NAME = linda	DESIGNED - JWS	REVISED -
		DRAWN - LEC	REVISED -
	PLOT SCALE = 20.0000 ' / IN.	CHECKED - BRM	REVISED -
	PLOT DATE = 2/10/2010	DATE - 2-25-08	REVISED -

STATE OF ILLINOIS
DEPARTMENT OF TRANSPORTATION

MAINTENANCE OF TRAFFIC SOUTH TRI LEVEL – ROADWAY A (STAGE 2)

SCALE: 1"=10' | SHEET NO. 71 OF 73 SHEETS | STA. 2084+50.00 TO STA. 2085+00.00

F.A.I. RTE.	SECTION	COUNTY	TOTAL SHEETS	SHEET NO.
57/70	(25-3)R	EFFINGHAM	1416	1253

CONTRACT NO. 74296

FED. ROAD DIST. NO. | ILLINOIS | FED. AID PROJECT

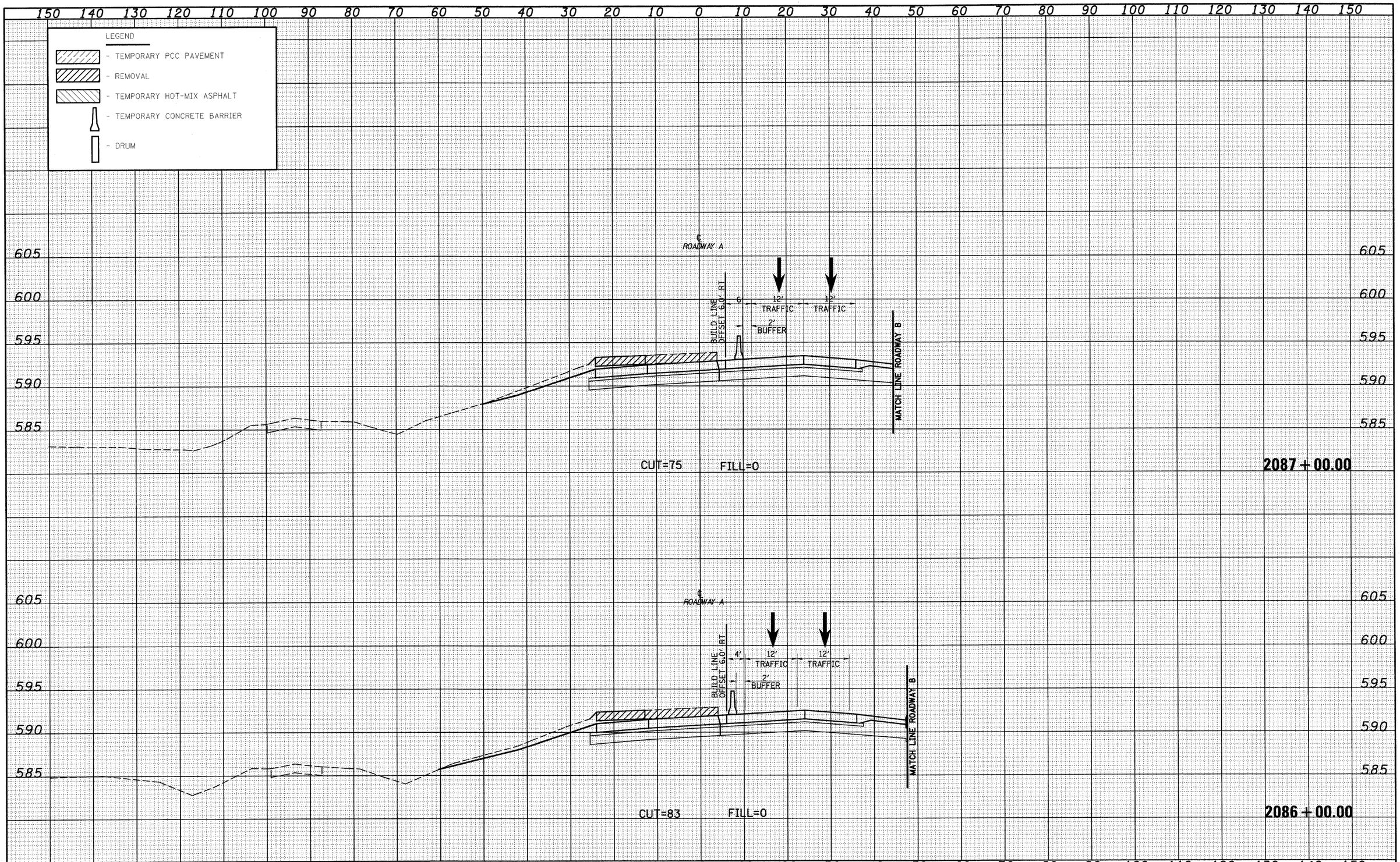

FINAL SURVEY	BY	DATE
SURVEYED		
PLOTTED		
TEMPLATE		
AREAS		
AREAS CHECKED		
NOTE BOOK		
NO.		

ORIGINAL SURVEY	BY	DATE
SURVEYED		
PLOTTED		
TEMPLATE		
AREAS		
AREAS CHECKED		
NOTE BOOK		
NO.		

FILE NAME = S:\Projects\M13-8MM72.57-7\hdgn\S Tri.L\tmsh.TRSOUMST-S2.dgn	USER NAME = linda	DESIGNED - JWS	REVISED -
		DRAWN - LEC	REVISED -
	PLOT SCALE = 20.0000 ' / IN.	CHECKED - BRM	REVISED -
	PLOT DATE = 2/10/2010	DATE - 2-25-08	REVISED -

STATE OF ILLINOIS
DEPARTMENT OF TRANSPORTATION

MAINTENANCE OF TRAFFIC SOUTH TRI LEVEL – ROADWAY A (STAGE 2)

SCALE: 1"=10' | SHEET NO. 72 OF 73 SHEETS | STA. 2086+00.00 TO STA. 2087+00.00

F.A.I. RTE.	SECTION	COUNTY	TOTAL SHEETS	SHEET NO.
57/70	(25-3)R	EFFINGHAM	1416	1254

CONTRACT NO. 74296

FED. ROAD DIST. NO. | ILLINOIS | FED. AID PROJECT

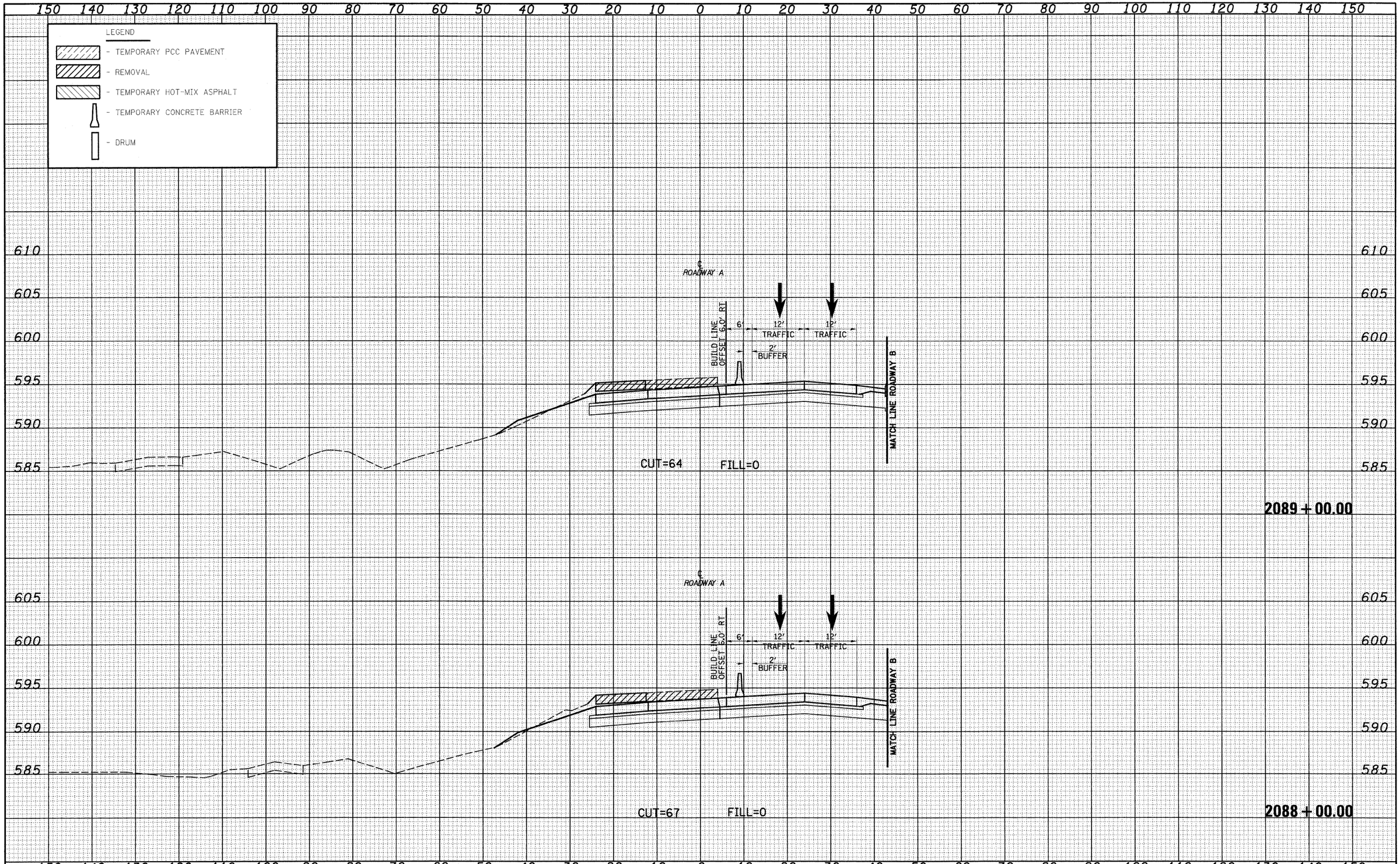

FINAL SURVEY	BY	DATE
SURVEYED		
PLOTTED		
TEMPLATE		
AREAS		
AREAS CHECKED		
NOTE BOOK		
NO.		

ORIGINAL SURVEY	BY	DATE
SURVEYED		
PLOTTED		
TEMPLATE		
AREAS		
AREAS CHECKED		
NOTE BOOK		
NO.		

FILE NAME = S:\Projects\MED-00072.57-70\dgn\S Tri-L\mon_IDOTDGN\MT-S2.dgn	USER NAME = linda	DESIGNED - JWS	REVISED -
		DRAWN - LEC	REVISED -
	PLOT SCALE = 20.0000 ' / IN.	CHECKED - BEM	REVISED -
	PLOT DATE = 2/10/2010	DATE - 2-25-08	REVISED -

STATE OF ILLINOIS
DEPARTMENT OF TRANSPORTATION

MAINTENANCE OF TRAFFIC SOUTH TRI LEVEL – ROADWAY A (STAGE 2)

SCALE: 1"=10' | SHEET NO. 73 OF 73 SHEETS | STA. 2088+00.00 TO STA. 2089+00.00

F.A.I. RTE.	SECTION	COUNTY	TOTAL SHEETS	SHEET NO.
57/70	(25-3)R	EFFINGHAM	1416	1255
		CONTRACT NO. 74296		
FED. ROAD DIST. NO.	ILLINOIS	FED. AID PROJECT		

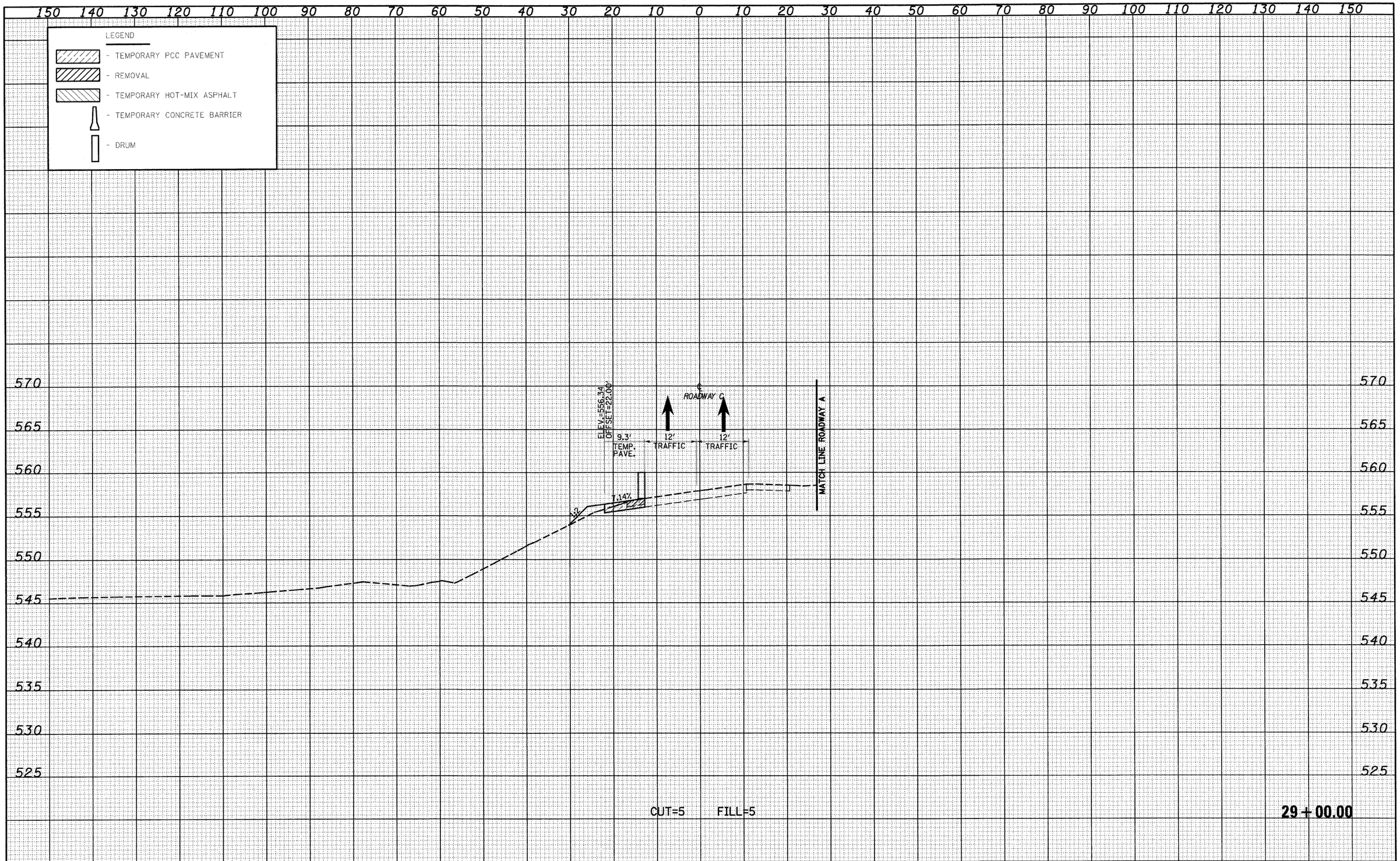

FILE NAME =	USER NAME = linda	DESIGNED - JWS	REVISED -
		DRAWN - LEC	REVISED -
	PLOT SCALE = 20.0000 ' / IN.	CHECKED - BRM	REVISED -
	PLOT DATE = 2/10/2010	DATE - 2-25-08	REVISED -

STATE OF ILLINOIS
DEPARTMENT OF TRANSPORTATION

MAINTENANCE OF TRAFFIC SOUTH TRI LEVEL – ROADWAY C (PRE-STAGE 1)

SCALE: 1"=10' | SHEET NO. 1 OF 8 SHEETS | STA. 29+00.00 TO STA. 29+00.00

F.A.I. RTE.	SECTION	COUNTY	TOTAL SHEETS	SHEET NO.
57/70	(25-3)R	EFFINGHAM	1416	1256

CONTRACT NO. 74296

FED. ROAD DIST. NO. | ILLINOIS | FED. AID PROJECT

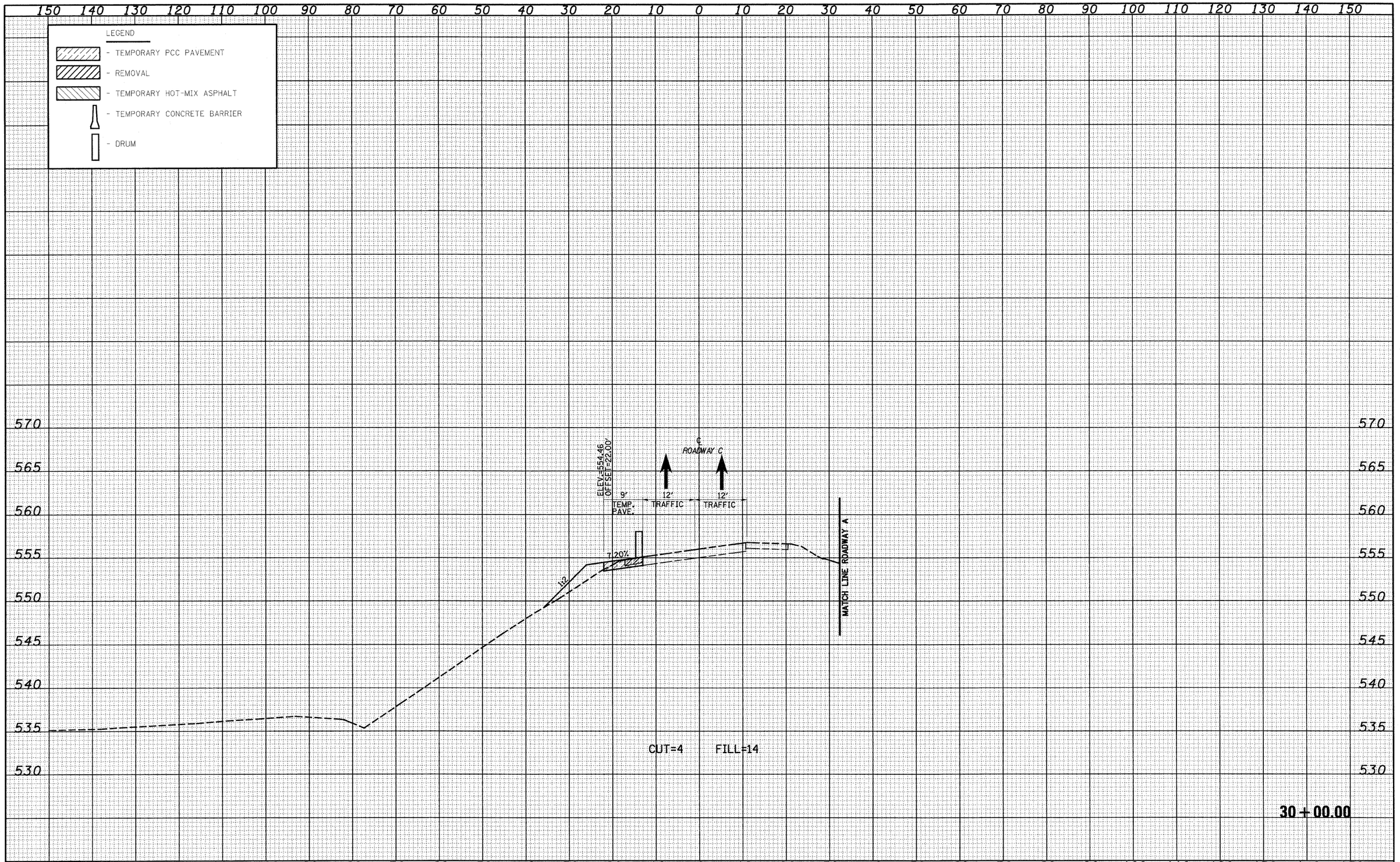

FINAL SURVEY		BY	DATE
NOTE BOOK	SURVEYED		
NO.	PLOTTED		
	TEMPLATE		
	AREAS		
	AREAS CHECKED		

ORIGINAL SURVEY		BY	DATE
NOTE BOOK	SURVEYED		
NO.	PLOTTED		
	TEMPLATE		
	AREAS		
	AREAS CHECKED		

FILE NAME = S:\Projects\M09-00072_57-70\dgn\S Tri_Lvl\xsh_IRBRDCMDT-PS1.dgn	USER NAME = linda	DESIGNED - JWS	REVISED -
		DRAWN - LEC	REVISED -
	PLOT SCALE = 20.0000 ' / IN.	CHECKED - BRM	REVISED -
	PLOT DATE = 2/10/2010	DATE - 2-25-08	REVISED -

STATE OF ILLINOIS
DEPARTMENT OF TRANSPORTATION

MAINTENANCE OF TRAFFIC SOUTH TRI LEVEL – ROADWAY C (PRE-STAGE 1)

SCALE: 1"=10' | SHEET NO. 2 OF 8 SHEETS | STA. 30+00.00 TO STA. 30+00.00

F.A.I. RTE.	SECTION	COUNTY	TOTAL SHEETS	SHEET NO.
57/70	(25-3)R	EFFINGHAM	1416	1257
		CONTRACT NO. 74296		
FED. ROAD DIST. NO.	ILLINOIS	FED. AID PROJECT		

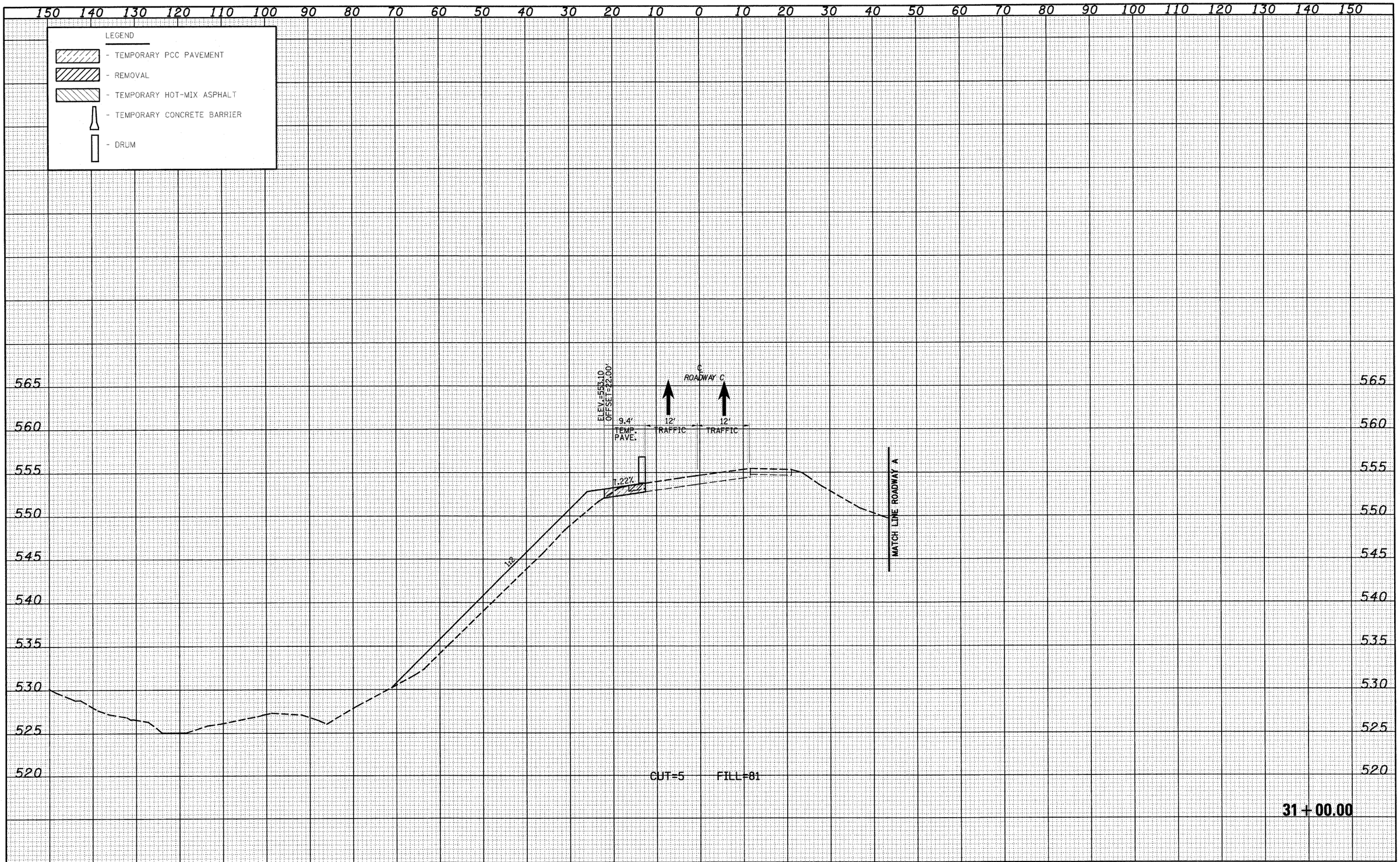

FINAL SURVEY		BY	DATE
NOTE BOOK NO.	SURVEYED		
	PLOTTED		
	TEMPLATE		
	AREAS		
	AREAS CHECKED		

ORIGINAL SURVEY		BY	DATE
NOTE BOOK NO.	SURVEYED		
	PLOTTED		
	TEMPLATE		
	AREAS		
	AREAS CHECKED		

FILE NAME = S:\Projects\483-00072.57-70\dgn\S Trib\xsnh_17RSROCMIT-PSL.dgn	USER NAME = linda	DESIGNED - JWS	REVISED -
		DRAWN - LEC	REVISED -
	PLOT SCALE = 20.0000 ' / IN.	CHECKED - BRM	REVISED -
	PLOT DATE = 2/10/2010	DATE - 2-25-08	REVISED -

STATE OF ILLINOIS
DEPARTMENT OF TRANSPORTATION

MAINTENANCE OF TRAFFIC SOUTH TRI LEVEL – ROADWAY C (PRE-STAGE 1)

SCALE: 1"=10' | SHEET NO. 3 OF 8 SHEETS | STA. 31+00.00 TO STA. 31+00.00

F.A.I. RTE.	SECTION	COUNTY	TOTAL SHEETS	SHEET NO.
57/70	(25-3)R	EFFINGHAM	1416	1258
		CONTRACT NO. 74296		
FED. ROAD DIST. NO.	ILLINOIS	FED. AID PROJECT		

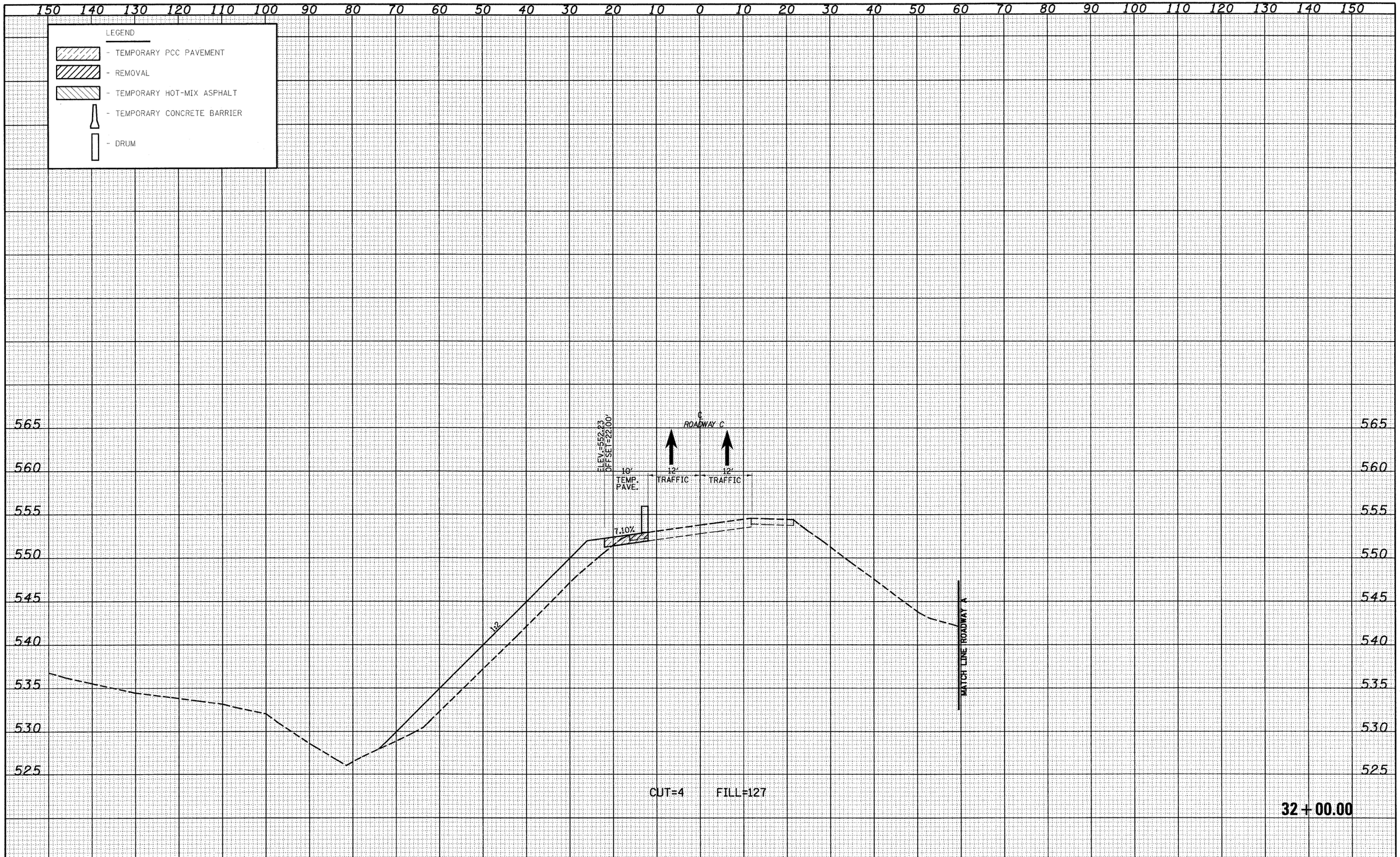

FINAL SURVEY		BY	DATE
NOTE BOOK	SURVEYED		
	PLOTTED		
	TEMPLATE		
	AREAS		
NO.	AREAS CHECKED		

ORIGINAL SURVEY		BY	DATE
NOTE BOOK	SURVEYED		
	PLOTTED		
	TEMPLATE		
	AREAS		
NO.	AREAS CHECKED		

FILE NAME = S:\Projects\403-00072.57-70\dgn\S Trib\Vash\J7R5F00MOT-FS1.dgn	USER NAME = linda	DESIGNED - JWS	REVISED -
		DRAWN - LEC	REVISED -
	PLOT SCALE = 20.0000 ' / IN.	CHECKED - BRM	REVISED -
	PLOT DATE = 2/10/2010	DATE - 2-25-08	REVISED -

STATE OF ILLINOIS
DEPARTMENT OF TRANSPORTATION

MAINTENANCE OF TRAFFIC SOUTH TRI LEVEL – ROADWAY C (PRE-STAGE 1)

SCALE: 1"=10' | SHEET NO. 4 OF 8 SHEETS | STA. 32+00.00 TO STA. 32+00.00

F.A.I. RTE.	SECTION	COUNTY	TOTAL SHEETS	SHEET NO.
57/70	(25-3)R	EFFINGHAM	1416	1259
		CONTRACT NO. 74296		
FED. ROAD DIST. NO.	ILLINOIS	FED. AID PROJECT		

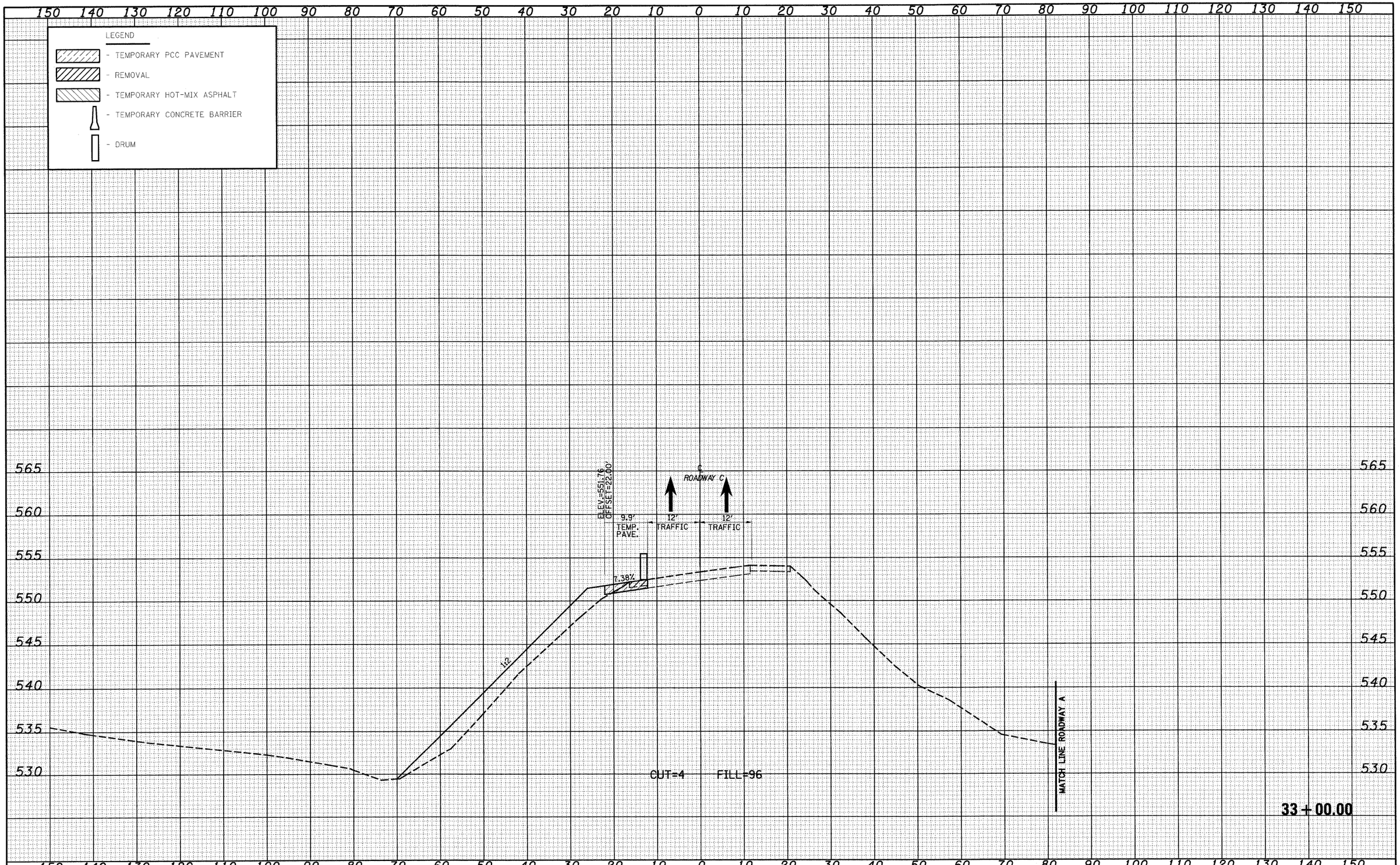

FINAL SURVEY		BY	DATE
NOTE BOOK NO.	SURVEYED		
	PLOTTED		
	TEMPLATE		
	AREAS		
	AREAS CHECKED		

ORIGINAL SURVEY		BY	DATE
NOTE BOOK NO.	SURVEYED		
	PLOTTED		
	TEMPLATE		
	AREAS		
	AREAS CHECKED		

FILE NAME = S:\Projects\NBI-00072.57-NW.dgn\S Trnl.s\cash_TRNSROCMOT-PS1.dgn	USER NAME = linda	DESIGNED - JWS	REVISED -
		DRAWN - LEC	REVISED -
	PLOT SCALE = 20.0000 ' / IN.	CHECKED - BRM	REVISED -
	PLOT DATE = 2/10/2010	DATE - 2-25-08	REVISED -

STATE OF ILLINOIS
DEPARTMENT OF TRANSPORTATION

MAINTENANCE OF TRAFFIC SOUTH TRI LEVEL – ROADWAY C (PRE-STAGE 1)

SCALE: 1"=10' | SHEET NO. 5 OF 8 SHEETS | STA. 33+00.00 TO STA. 33+00.00

F.A.I. RTE.	SECTION	COUNTY	TOTAL SHEETS	SHEET NO.
57/70	(25-3)R	EFFINGHAM	1416	1260
		CONTRACT NO. 74296		
FED. ROAD DIST. NO.	ILLINOIS	FED. AID PROJECT		

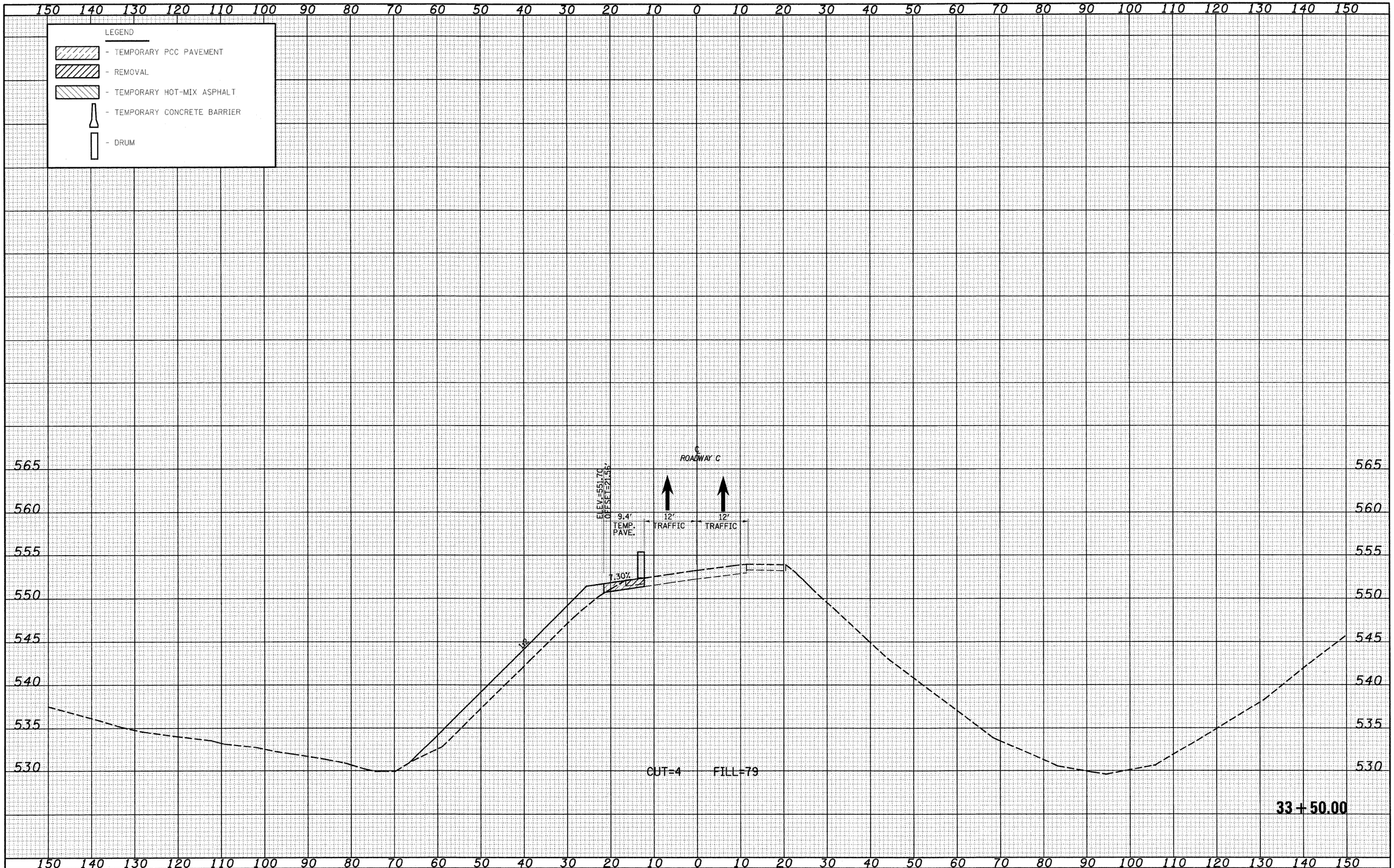

FINAL SURVEY		BY	DATE
NOTE BOOK NO.	SURVEYED		
	PLOTTED		
	TEMPLATE		
	AREAS		
	AREAS CHECKED		

ORIGINAL SURVEY		BY	DATE
NOTE BOOK NO.	SURVEYED		
	PLOTTED		
	TEMPLATE		
	AREAS		
	AREAS CHECKED		

FILE NAME = S:\Projects\HDR-00072.57-70\dgn\S Trnls\xsnh_TRNSBOOK1-FSL.dgn	USER NAME = linda	DESIGNED - JWS	REVISED -
		DRAWN - LEC	REVISED -
	PLOT SCALE = 20.0000 ' / IN.	CHECKED - BRM	REVISED -
	PLOT DATE = 2/10/2010	DATE - 2-25-08	REVISED -

STATE OF ILLINOIS
DEPARTMENT OF TRANSPORTATION

MAINTENANCE OF TRAFFIC SOUTH TRI LEVEL – ROADWAY C (PRE-STAGE 1)

SCALE: 1"=10' | SHEET NO. 6 OF 8 SHEETS | STA. 33+50.00 TO STA. 33+50.00

F.A.I. RTE.	SECTION	COUNTY	TOTAL SHEETS	SHEET NO.
57/70	(25-3)R	EFFINGHAM	1416	1261
		CONTRACT NO. 74296		

FED. ROAD DIST. NO. | ILLINOIS | FED. AID PROJECT

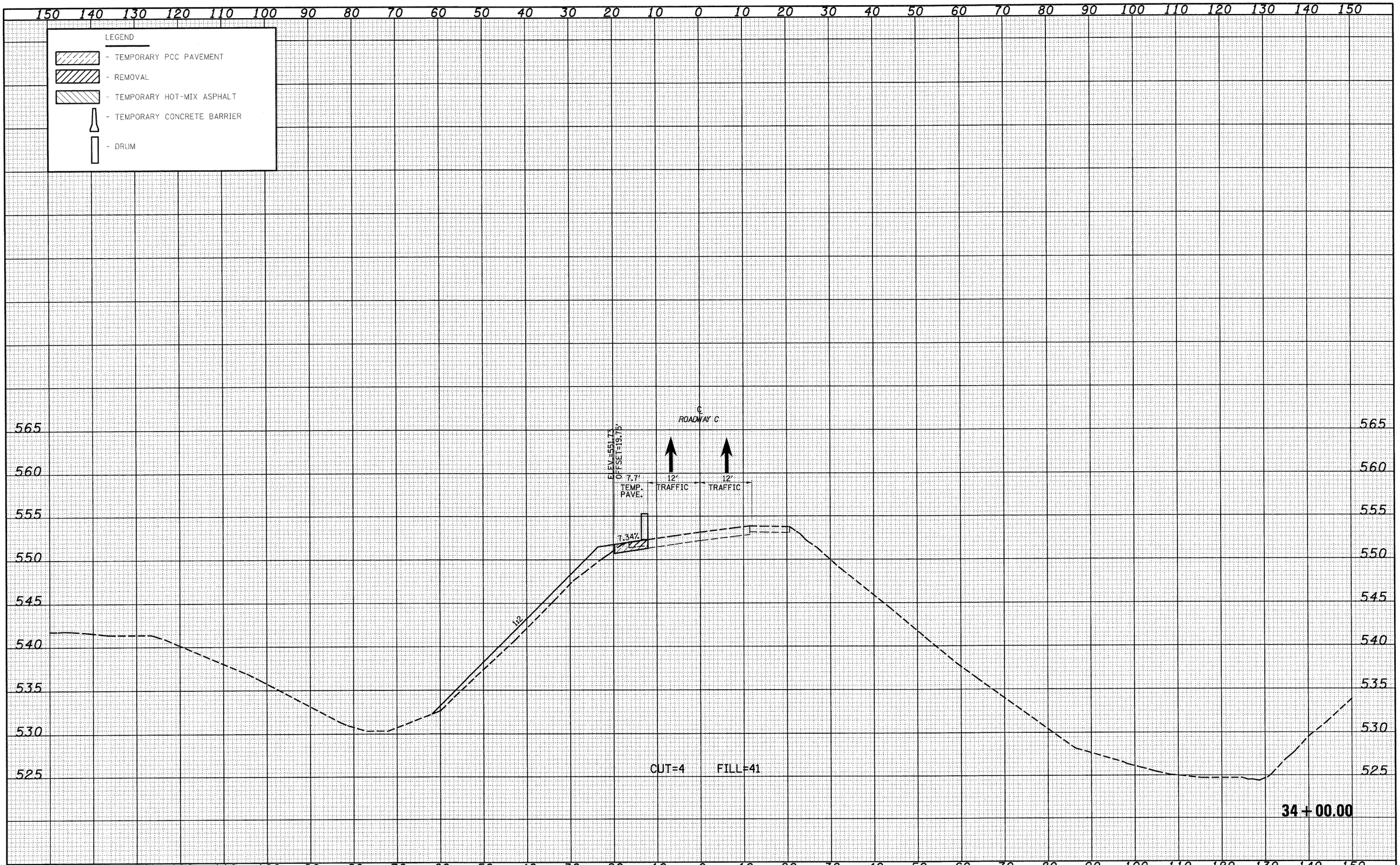

FINAL SURVEY		BY	DATE
NOTE BOOK NO.	SURVEYED		
	PLOTTED		
	TEMPLATE		
	AREAS		
	AREAS CHECKED		

ORIGINAL SURVEY		BY	DATE
NOTE BOOK NO.	SURVEYED		
	PLOTTED		
	TEMPLATE		
	AREAS		
	AREAS CHECKED		

FILE NAME = S:\Projects\MICHAEL\72-57-70\dgn\S Tri Lv\work\178500CHT-FSL.dgn	USER NAME = linda	DESIGNED - JWS	REVISED -
		DRAWN - LEC	REVISED -
	PLOT SCALE = 20.0000 ' / IN.	CHECKED - BRM	REVISED -
	PLOT DATE = 2/10/2010	DATE - 2-25-08	REVISED -

STATE OF ILLINOIS
DEPARTMENT OF TRANSPORTATION

MAINTENANCE OF TRAFFIC SOUTH TRI LEVEL – ROADWAY C (PRE-STAGE 1)

SCALE: 1"=10' | SHEET NO. 7 OF 8 SHEETS | STA. 34+00.00 TO STA. 34+00.00

F.A.I. RTE.	SECTION	COUNTY	TOTAL SHEETS	SHEET NO.
57/70	(25-3)R	EFFINGHAM	1416	1262
		CONTRACT NO. 74296		

FED. ROAD DIST. NO. | ILLINOIS | FED. AID PROJECT

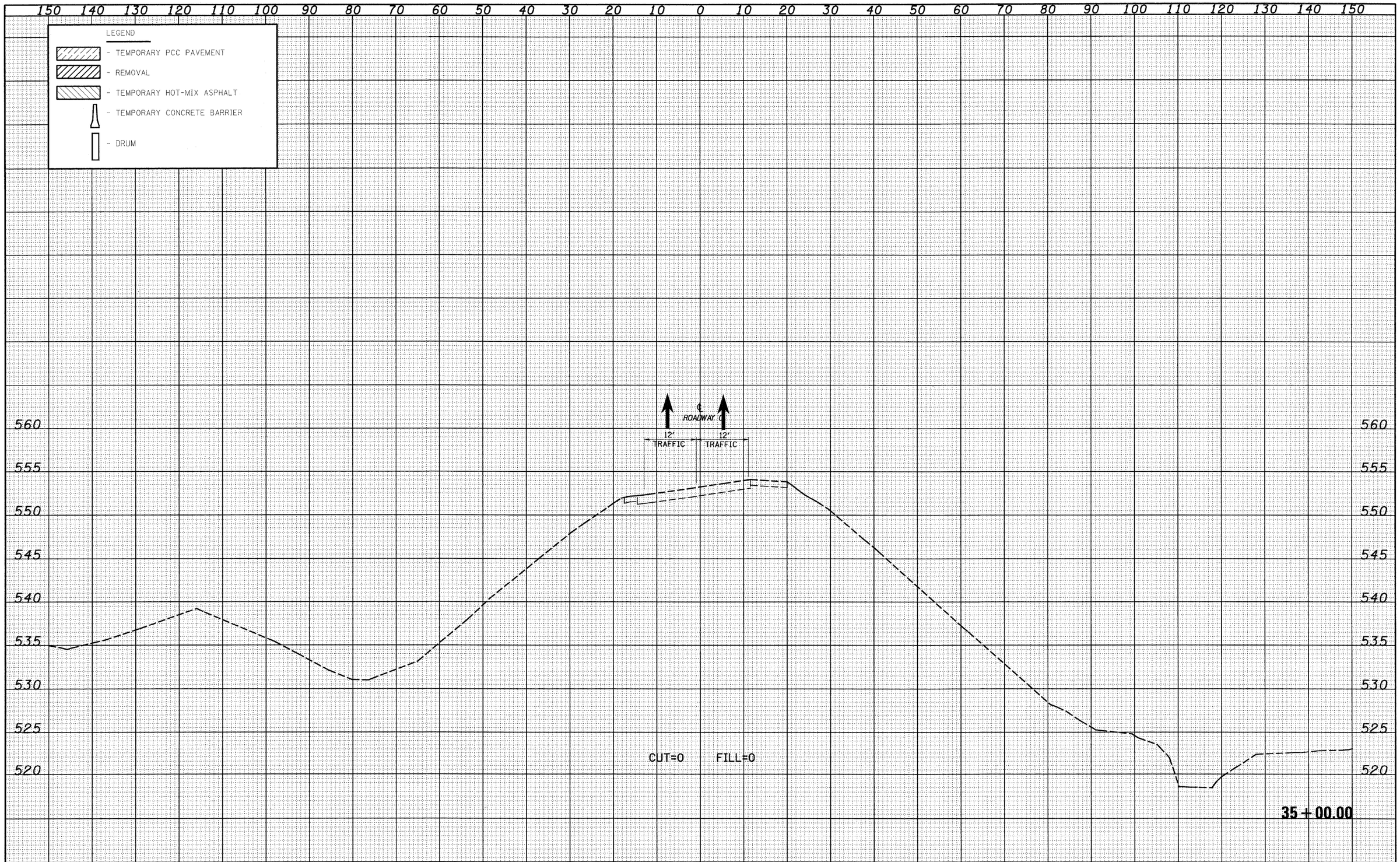

FINAL SURVEY	NOTE BOOK NO.	SURVEYED / PLOTTED / TEMPLATE / AREAS / AREAS CHECKED	BY	DATE

ORIGINAL SURVEY	NOTE BOOK NO.	SURVEYED / PLOTTED / TEMPLATE / AREAS / AREAS CHECKED	BY	DATE

FILE NAME = S:\Projects\483-00072.57-70\dgn\S Trail\xsnk_DRSRDCNT-FSL.dgn	USER NAME = linda	DESIGNED - JWS	REVISED -
		DRAWN - LEC	REVISED -
	PLOT SCALE = 20.0000 ' / IN.	CHECKED - BRM	REVISED -
	PLOT DATE = 2/10/2010	DATE - 2-25-08	REVISED -

STATE OF ILLINOIS
DEPARTMENT OF TRANSPORTATION

MAINTENANCE OF TRAFFIC SOUTH TRI LEVEL – ROADWAY C (PRE-STAGE 1)

SCALE: 1"=10' | SHEET NO. 8 OF 8 SHEETS | STA. 35+00.00 TO STA. 35+00.00

F.A.I. RTE.	SECTION	COUNTY	TOTAL SHEETS	SHEET NO.
57/70	(25-3)R	EFFINGHAM	1416	1263

CONTRACT NO. 74296

FED. ROAD DIST. NO. | ILLINOIS | FED. AID PROJECT

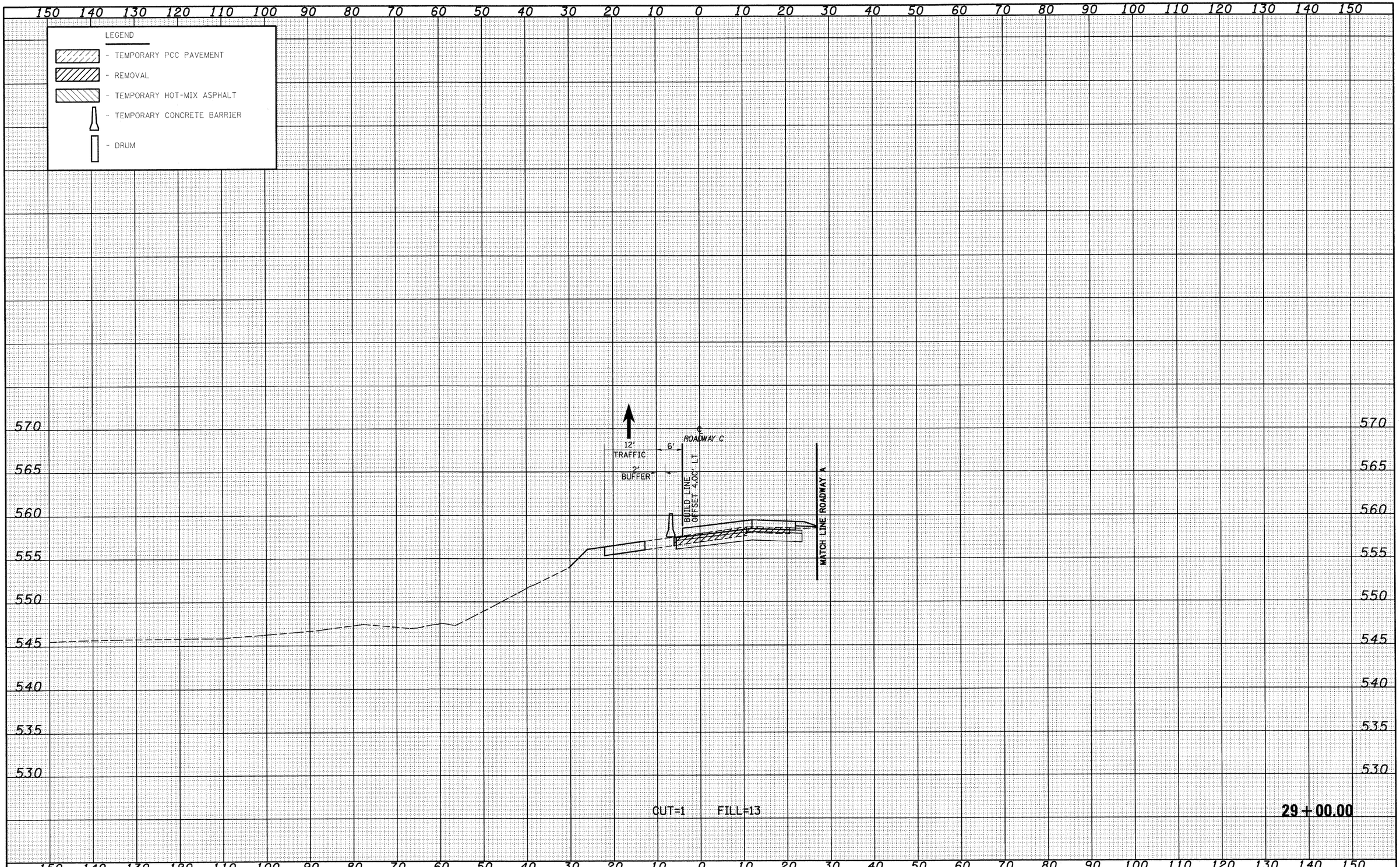

FINAL SURVEY		BY	DATE
NOTE BOOK NO.	SURVEYED		
	PLOTTED		
	TEMPLATE		
	AREAS		
	AREAS CHECKED		

ORIGINAL SURVEY		BY	DATE
NOTE BOOK NO.	SURVEYED		
	PLOTTED		
	TEMPLATE		
	AREAS		
	AREAS CHECKED		

FILE NAME = S:\Projects\NBI-00072.57-70\dgn\S Tri.Lv\xsnb_TRAFFICMDT-SL.dgn	USER NAME = linda	DESIGNED - JWS	REVISED -
		DRAWN - LEC	REVISED -
	PLOT SCALE = 20.0000 ' / IN.	CHECKED - BRM	REVISED -
	PLOT DATE = 2/10/2010	DATE - 2-25-08	REVISED -

STATE OF ILLINOIS
DEPARTMENT OF TRANSPORTATION

MAINTENANCE OF TRAFFIC SOUTH TRI LEVEL – ROADWAY C (STAGE 1)

SCALE: 1"=10' | SHEET NO. 1 OF 8 SHEETS | STA. 29+00.00 TO STA. 29+00.00

F.A.I. RTE.	SECTION	COUNTY	TOTAL SHEETS	SHEET NO.
57/70	(25-3)R	EFFINGHAM	1416	1264

CONTRACT NO. 74296

FED. ROAD DIST. NO. | ILLINOIS | FED. AID PROJECT

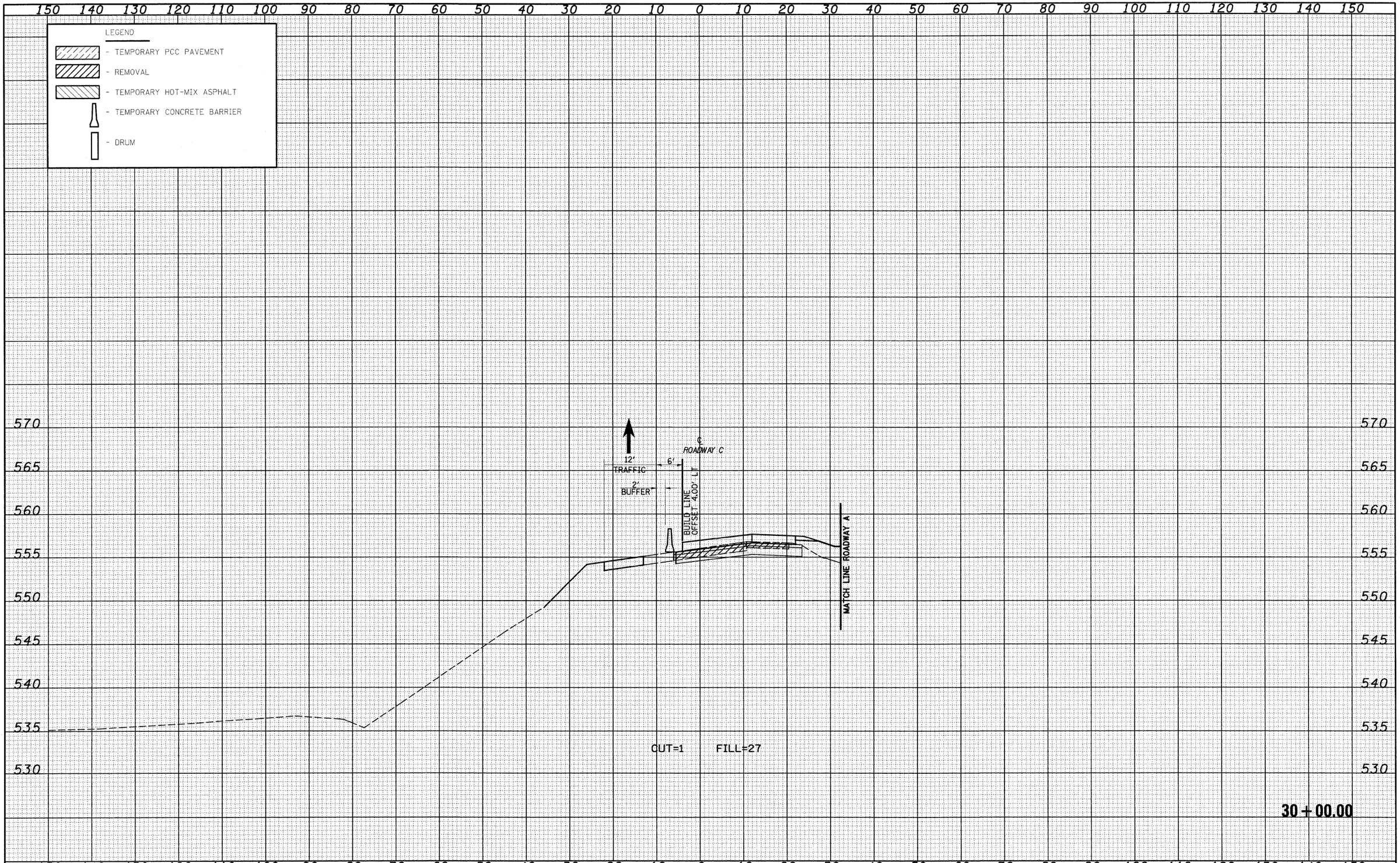

FINAL SURVEY		BY	DATE
NOTE BOOK	SURVEYED		
NO.	PLOTTED		
	TEMPLATE		
	AREAS		
	AREAS CHECKED		

ORIGINAL SURVEY		BY	DATE
NOTE BOOK	SURVEYED		
NO.	PLOTTED		
	TEMPLATE		
	AREAS		
	AREAS CHECKED		

FILE NAME = S:\Projects\403-00072.57-70\dgn\S Trib\vesh_I70SRDCMST-SL.dgn	USER NAME = linda	DESIGNED - JWS	REVISED -
		DRAWN - LEC	REVISED -
	PLOT SCALE = 20.0000 ' / IN.	CHECKED - BRM	REVISED -
	PLOT DATE = 2/10/2010	DATE - 2-25-08	REVISED -

STATE OF ILLINOIS
DEPARTMENT OF TRANSPORTATION

MAINTENANCE OF TRAFFIC SOUTH TRI LEVEL – ROADWAY C (STAGE 1)

SCALE: 1"=10' | SHEET NO. 2 OF 8 SHEETS | STA. 30+00.00 TO STA. 30+00.00

F.A.I. RTE.	SECTION	COUNTY	TOTAL SHEETS	SHEET NO.
57/70	(25-3)R	EFFINGHAM	1416	1265
		CONTRACT NO. 74296		
FED. ROAD DIST. NO.	ILLINOIS	FED. AID PROJECT		

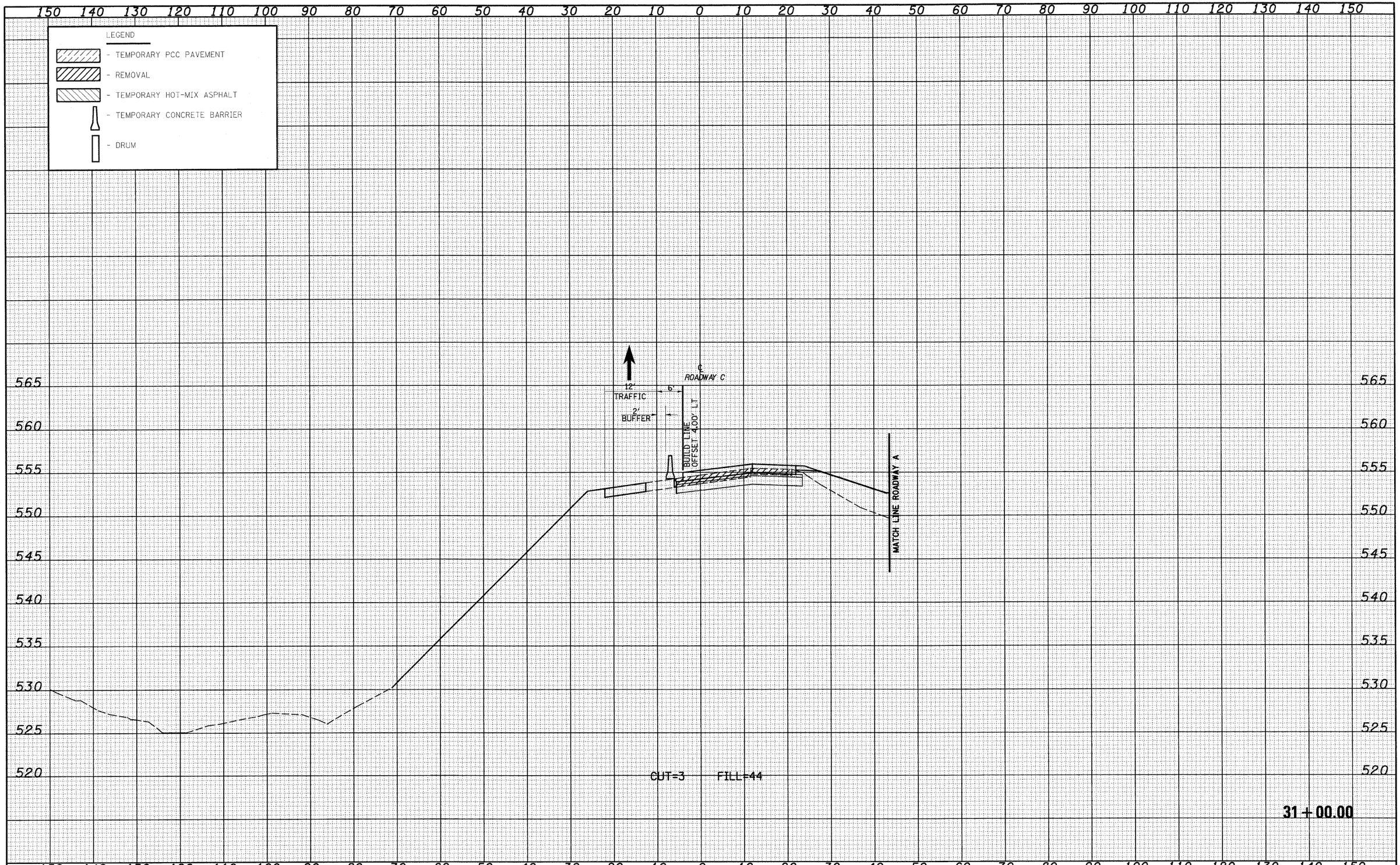

FINAL SURVEY		BY	DATE
NOTE BOOK	SURVEYED		
	PLOTTED		
	TEMPLATE		
	AREAS		
NO.	AREAS CHECKED		

ORIGINAL SURVEY		BY	DATE
NOTE BOOK	SURVEYED		
	PLOTTED		
	TEMPLATE		
	AREAS		
NO.	AREAS CHECKED		

FILE NAME = S:\Projects\MCS-00072_57-70\dgn\S Tri Lvl\cash_170SRDCMST-SL.dgn	USER NAME = linda	DESIGNED - JWS	REVISED -
		DRAWN - LEC	REVISED -
	PLOT SCALE = 20.0000 ' / IN.	CHECKED - BRM	REVISED -
	PLOT DATE = 2/10/2010	DATE - 2-25-08	REVISED -

STATE OF ILLINOIS
DEPARTMENT OF TRANSPORTATION

MAINTENANCE OF TRAFFIC SOUTH TRI LEVEL – ROADWAY C (STAGE 1)

SCALE: 1"=10' | SHEET NO. 3 OF 8 SHEETS | STA. 31+00.00 TO STA. 31+00.00

F.A.I. RTE.	SECTION	COUNTY	TOTAL SHEETS	SHEET NO.
57/70	(25-3)R	EFFINGHAM	1416	1266
		CONTRACT NO. 74296		
FED. ROAD DIST. NO.	ILLINOIS	FED. AID PROJECT		

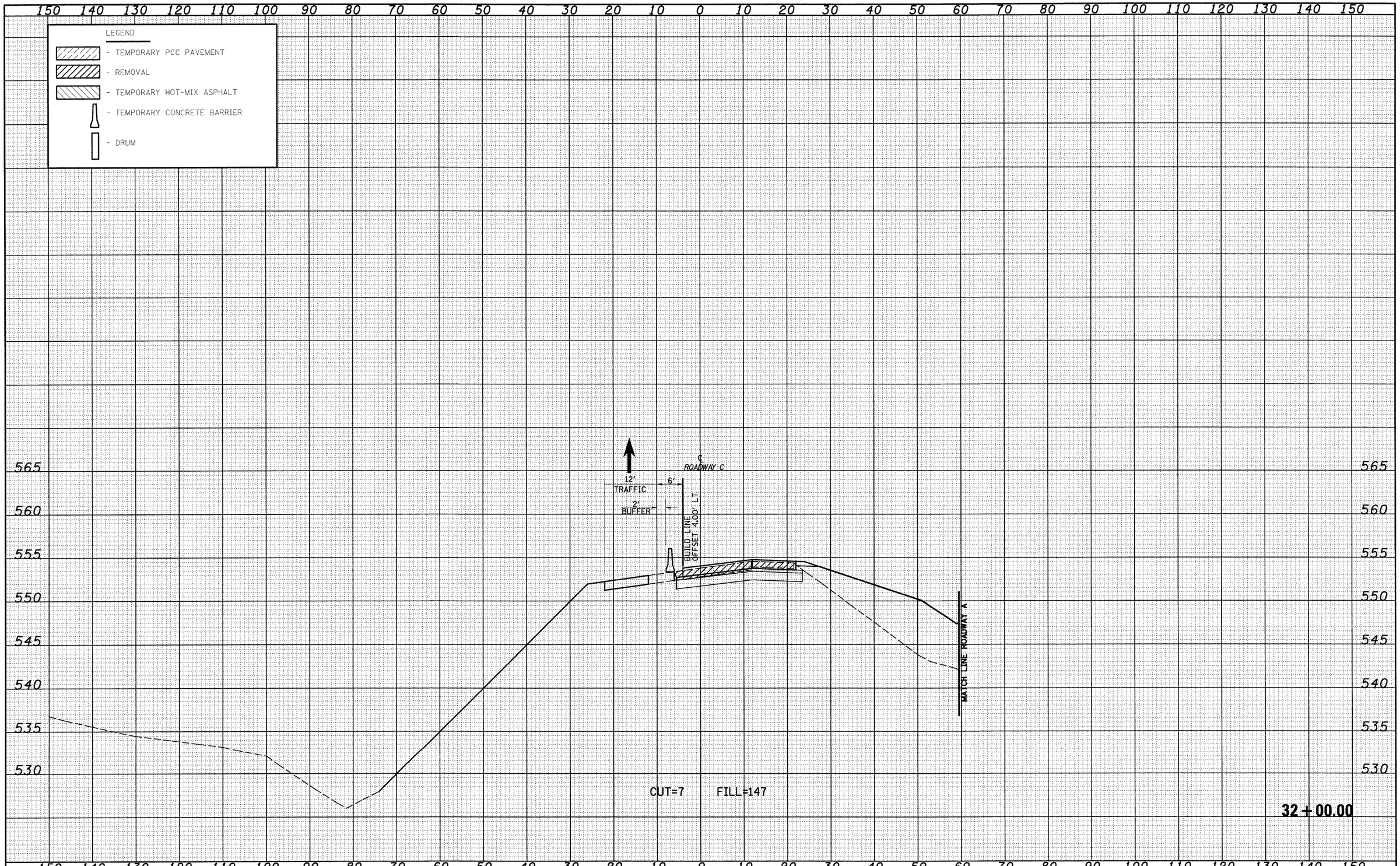

FINAL SURVEY		BY	DATE
NOTE BOOK	SURVEYED		
	PLOTTED		
	TEMPLATE		
	AREAS		
NO.	AREAS CHECKED		

ORIGINAL SURVEY		BY	DATE
NOTE BOOK	SURVEYED		
	PLOTTED		
	TEMPLATE		
	AREAS		
NO.	AREAS CHECKED		

FILE NAME = S:\Projects\403-00072.57-70\dgn\S Tri\vwsh.IT85R02MDT-SL.dgn	USER NAME = linda	DESIGNED - JWS	REVISED -
		DRAWN - LEC	REVISED -
	PLOT SCALE = 20.0000 ' / IN.	CHECKED - BRM	REVISED -
	PLOT DATE = 2/10/2010	DATE - 2-25-08	REVISED -

STATE OF ILLINOIS
DEPARTMENT OF TRANSPORTATION

MAINTENANCE OF TRAFFIC SOUTH TRI LEVEL – ROADWAY C (STAGE 1)

SCALE: 1"=10' | SHEET NO. 4 OF 8 SHEETS | STA. 32+00.00 TO STA. 32+00.00

F.A.I. RTE.	SECTION	COUNTY	TOTAL SHEETS	SHEET NO.
57/70	(25-3)R	EFFINGHAM	1416	1267
		CONTRACT NO. 74296		

FED. ROAD DIST. NO. | ILLINOIS | FED. AID PROJECT

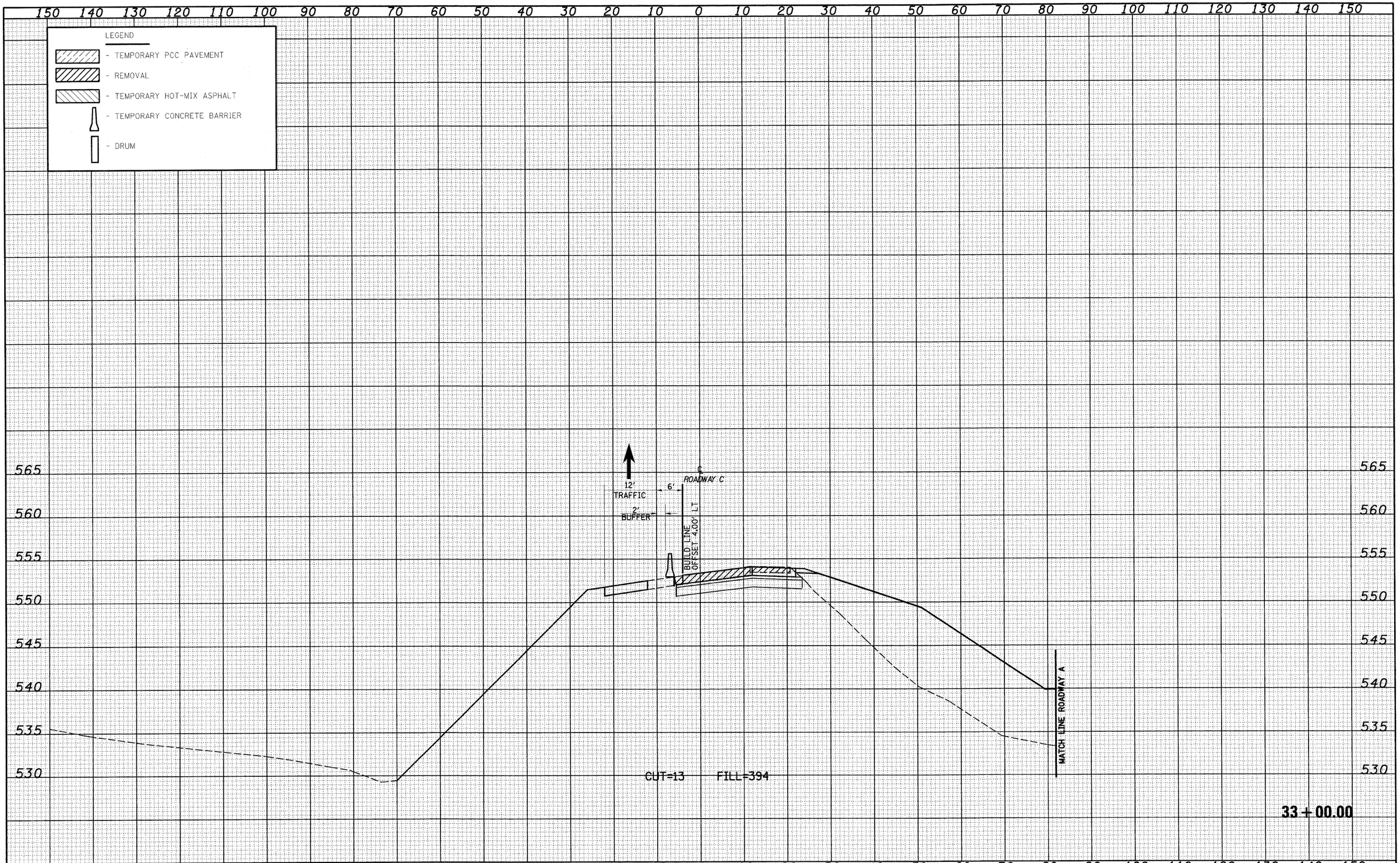

FINAL SURVEY		BY	DATE
NOTE BOOK NO.	SURVEYED		
	PLOTTED		
	TEMPLATE		
	AREAS		
	AREAS CHECKED		

ORIGINAL SURVEY		BY	DATE
NOTE BOOK NO.	SURVEYED		
	PLOTTED		
	TEMPLATE		
	AREAS		
	AREAS CHECKED		

FILE NAME = S:\Projects\403-00072.57-70\dgn\S Trib\xsch_17050DMDT-SL.dgn	USER NAME = linda	DESIGNED - JWS	REVISED -
		DRAWN - LEC	REVISED -
	PLOT SCALE = 20.0000 ' / IN.	CHECKED - BRM	REVISED -
	PLOT DATE = 2/10/2010	DATE - 2-25-08	REVISED -

STATE OF ILLINOIS
DEPARTMENT OF TRANSPORTATION

MAINTENANCE OF TRAFFIC SOUTH TRI LEVEL – ROADWAY C (STAGE 1)

SCALE: 1"=10' | SHEET NO. 5 OF 8 SHEETS | STA. 33+00.00 TO STA. 33+00.00

F.A.I. RTE.	SECTION	COUNTY	TOTAL SHEETS	SHEET NO.
57/70	(25-3)R	EFFINGHAM	1416	1268
		CONTRACT NO. 74296		

FED. ROAD DIST. NO. | ILLINOIS | FED. AID PROJECT

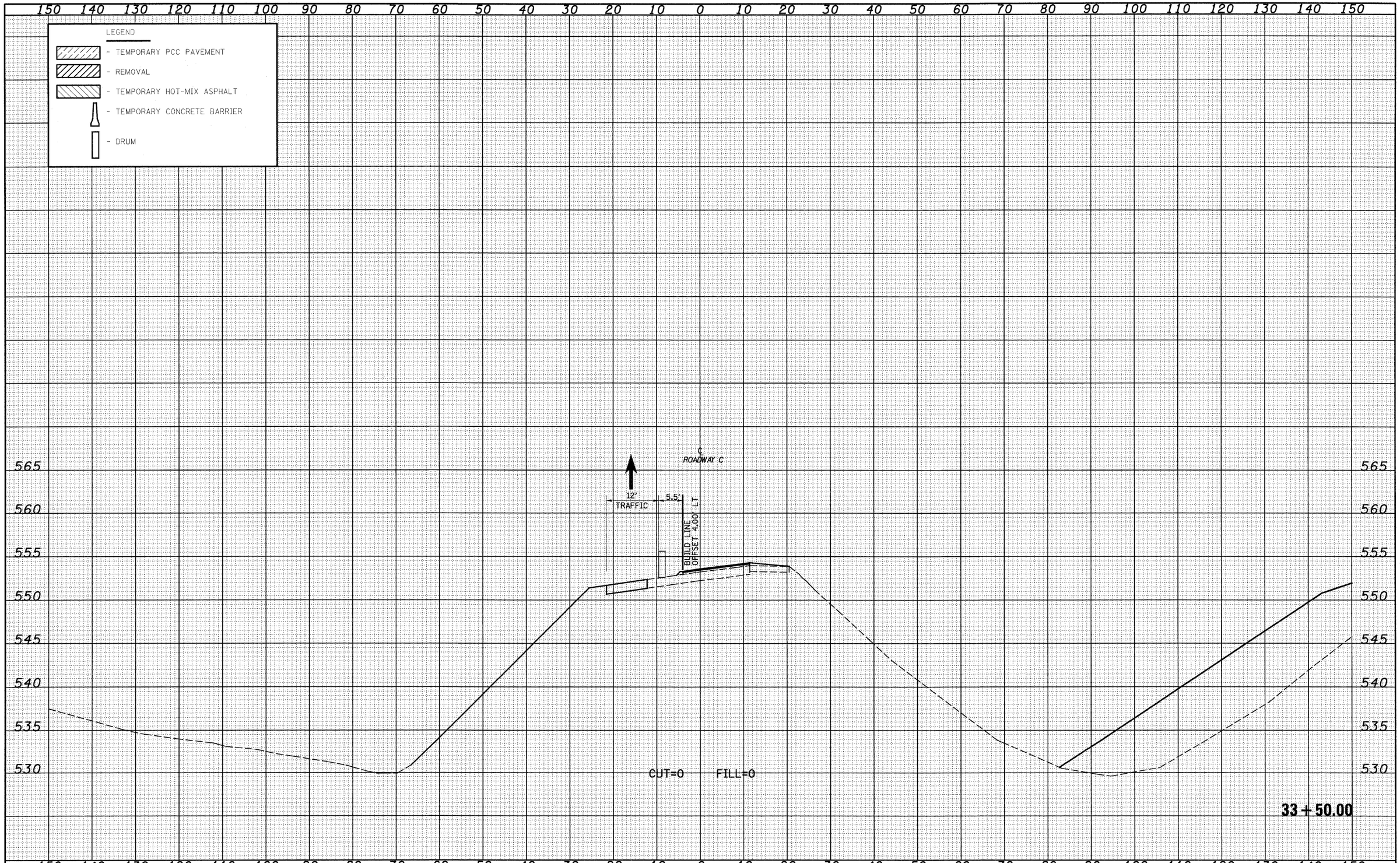

FINAL SURVEY		BY	DATE
NOTE BOOK	SURVEYED		
	PLOTTED		
	TEMPLATE		
	AREAS		
NO.	AREAS CHECKED		

ORIGINAL SURVEY		BY	DATE
NOTE BOOK	SURVEYED		
	PLOTTED		
	TEMPLATE		
	AREAS		
NO.	AREAS CHECKED		

FILE NAME = S:\Projects\K83-8M72.57-N\dgn\S TriLv\xsh_DASKCONT-SL.dgn	USER NAME = linda	DESIGNED - JWS	REVISED -
		DRAWN - LEC	REVISED -
	PLOT SCALE = 20.0000 ' / IN.	CHECKED - BRM	REVISED -
	PLOT DATE = 2/10/2010	DATE - 2-25-08	REVISED -

STATE OF ILLINOIS
DEPARTMENT OF TRANSPORTATION

MAINTENANCE OF TRAFFIC SOUTH TRI LEVEL – ROADWAY C (STAGE 1)

SCALE: 1"=10' | SHEET NO. 6 OF 8 SHEETS | STA. 33+50.00 TO STA. 33+50.00

F.A.I. RTE.	SECTION	COUNTY	TOTAL SHEETS	SHEET NO.
57/70	(25-3)R	EFFINGHAM	1416	1269
		CONTRACT NO. 74296		
FED. ROAD DIST. NO.	ILLINOIS	FED. AID PROJECT		

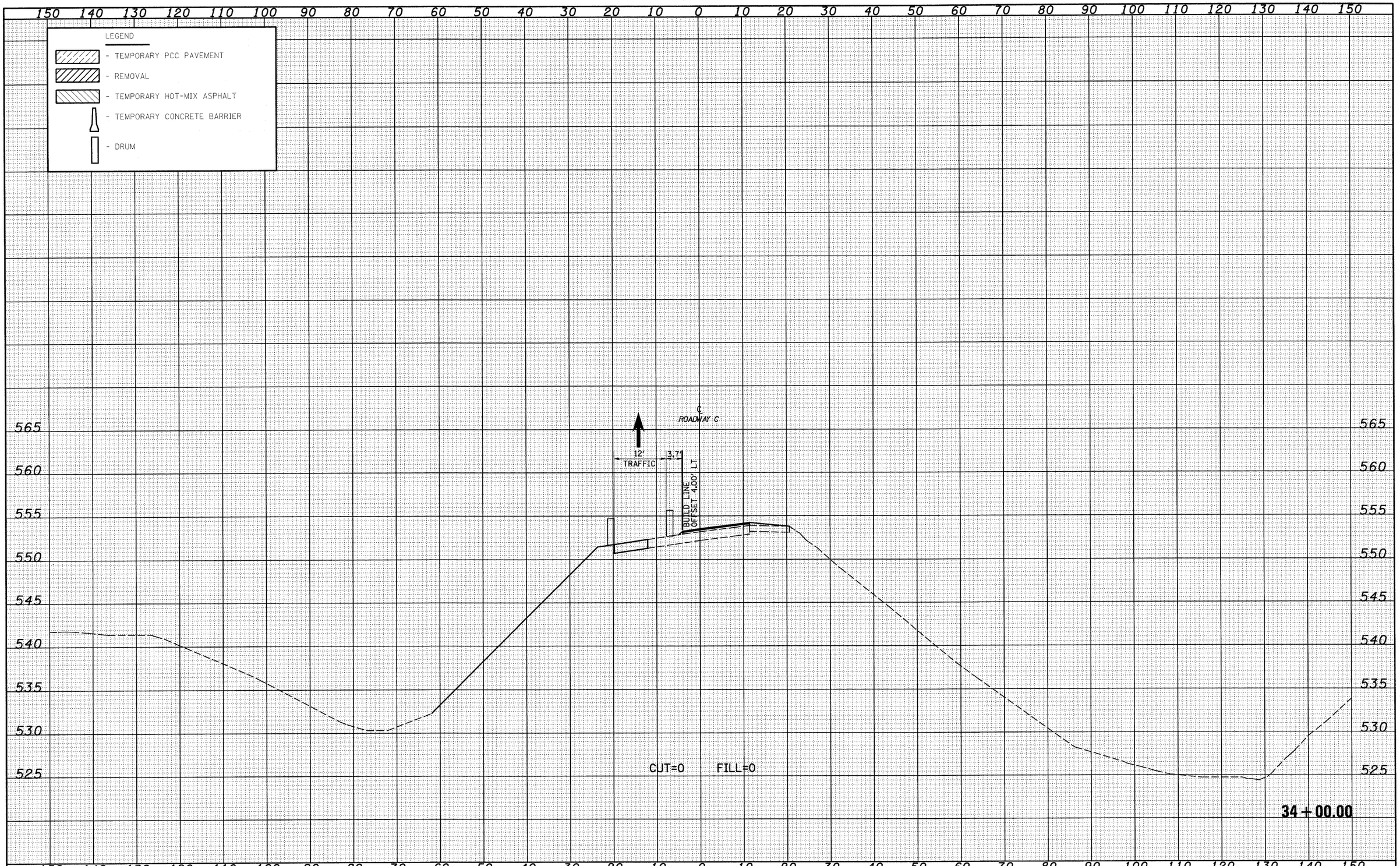

FINAL SURVEY		BY	DATE
NOTE BOOK NO.	SURVEYED		
	PLOTTED		
	TEMPLATE		
	AREAS		
	AREAS CHECKED		

ORIGINAL SURVEY		BY	DATE
NOTE BOOK NO.	SURVEYED		
	PLOTTED		
	TEMPLATE		
	AREAS		
	AREAS CHECKED		

FILE NAME = S:\Projects\400-00072.57-70\dgn\S Trib\vsch_I70SROCMOT-S1.dgn	USER NAME = linda	DESIGNED - JWS	REVISED -
		DRAWN - LEC	REVISED -
	PLOT SCALE = 20.0000 ' / IN.	CHECKED - BRM	REVISED -
	PLOT DATE = 2/10/2010	DATE - 2-25-08	REVISED -

STATE OF ILLINOIS
DEPARTMENT OF TRANSPORTATION

MAINTENANCE OF TRAFFIC SOUTH TRI LEVEL – ROADWAY C (STAGE 1)

SCALE: 1"=10' | SHEET NO. 7 OF 8 SHEETS | STA. 34+00.00 TO STA. 34+00.00

F.A.I. RTE.	SECTION	COUNTY	TOTAL SHEETS	SHEET NO.
57/70	(25-3)R	EFFINGHAM	1416	1270
		CONTRACT NO. 74296		

FED. ROAD DIST. NO. | ILLINOIS | FED. AID PROJECT

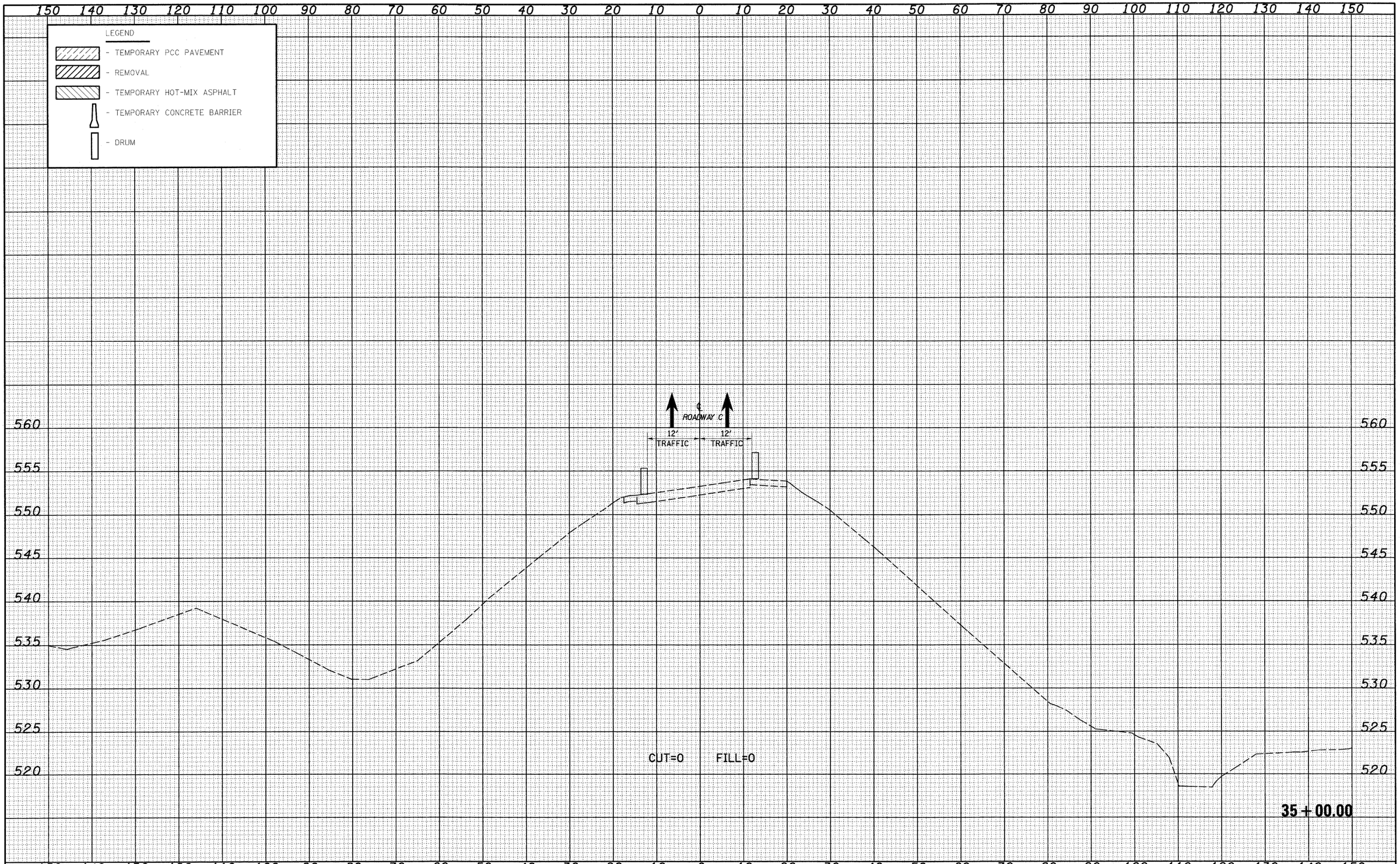

FINAL SURVEY		BY	DATE
NOTE BOOK	SURVEYED		
NO.	PLOTTED		
	TEMPLATE		
	AREAS		
	AREAS CHECKED		

ORIGINAL SURVEY		BY	DATE
NOTE BOOK	SURVEYED		
NO.	PLOTTED		
	TEMPLATE		
	AREAS		
	AREAS CHECKED		

FILE NAME = S:\Projects\403-00072.57-70\dgn\S Tri\Lv\xsls\17850ROMT-S1.dgn	USER NAME = linda	DESIGNED - JWS	REVISED -
		DRAWN - LEC	REVISED -
	PLOT SCALE = 20.0000 ' / IN.	CHECKED - BRM	REVISED -
	PLOT DATE = 2/10/2010	DATE - 2-25-08	REVISED -

STATE OF ILLINOIS
DEPARTMENT OF TRANSPORTATION

MAINTENANCE OF TRAFFIC SOUTH TRI LEVEL – ROADWAY C (STAGE 1)

SCALE: 1"=10' | SHEET NO. 8 OF 8 SHEETS | STA. 35+00.00 TO STA. 35+00.00

F.A.I. RTE.	SECTION	COUNTY	TOTAL SHEETS	SHEET NO.
57/70	(25-3)R	EFFINGHAM	1416	1271
		CONTRACT NO. 74296		
FED. ROAD DIST. NO.	ILLINOIS	FED. AID PROJECT		

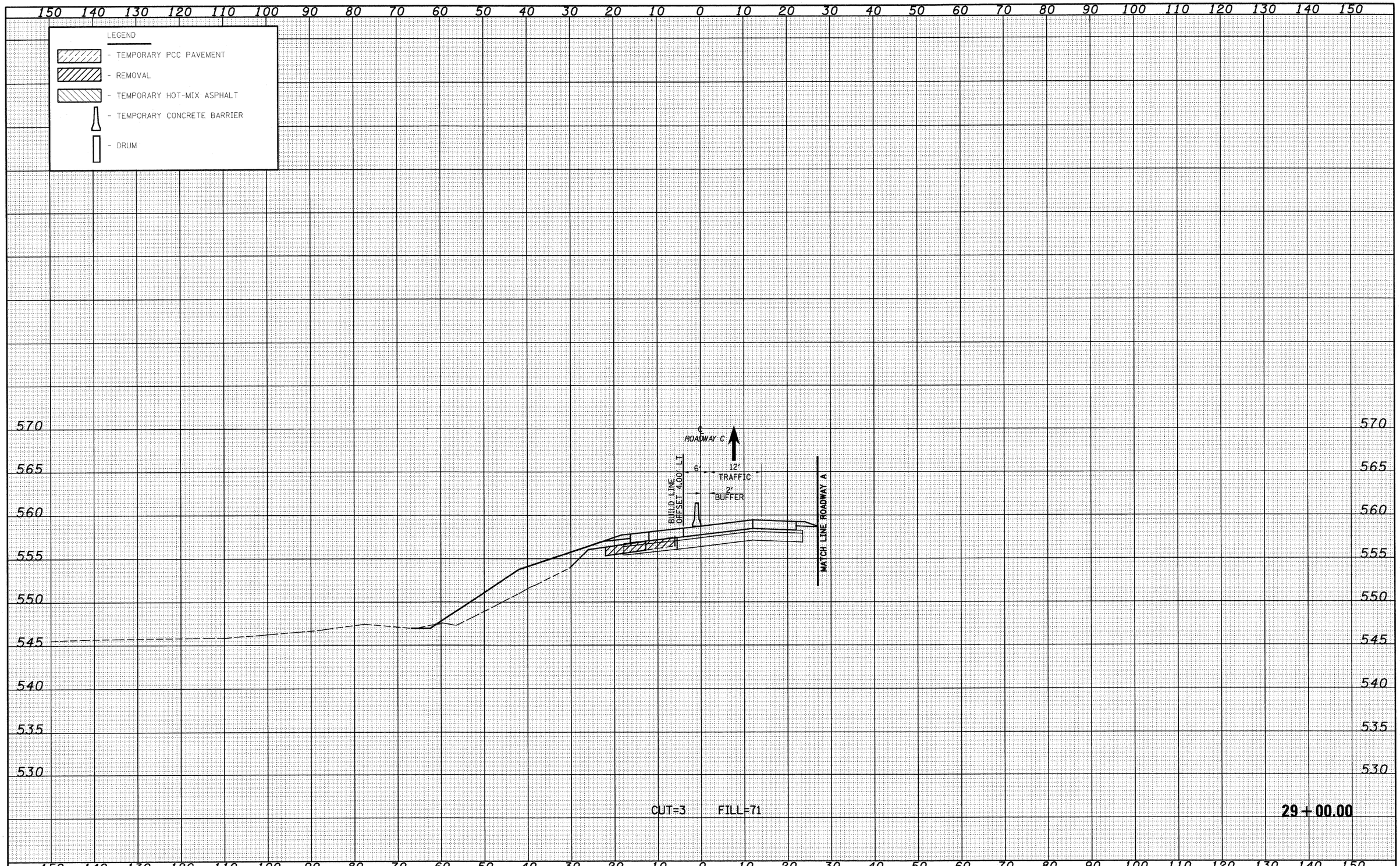

FINAL SURVEY		BY	DATE
NOTE BOOK	SURVEYED		
	PLOTTED		
	TEMPLATE		
	AREAS		
NO.	AREAS CHECKED		

ORIGINAL SURVEY		BY	DATE
NOTE BOOK	SURVEYED		
	PLOTTED		
	TEMPLATE		
	AREAS		
NO.	AREAS CHECKED		

FILE NAME = S:\Projects\403-00072_57-70\dgn\S Trnl\vash_TRNSRDMDT-S2.dgn	USER NAME = linda	DESIGNED - JWS	REVISED -
		DRAWN - LEC	REVISED -
	PLOT SCALE = 20.0000 ' / IN.	CHECKED - BRM	REVISED -
	PLOT DATE = 2/10/2010	DATE - 2-25-08	REVISED -

STATE OF ILLINOIS
DEPARTMENT OF TRANSPORTATION

MAINTENANCE OF TRAFFIC SOUTH TRI LEVEL – ROADWAY C (STAGE 2)

SCALE: 1"=10' | SHEET NO. 1 OF 8 SHEETS | STA. 29+00.00 TO STA. 29+00.00

F.A.I. RTE.	SECTION	COUNTY	TOTAL SHEETS	SHEET NO.
57/70	(25-3)R	EFFINGHAM	1416	1272

CONTRACT NO. 74296

FED. ROAD DIST. NO. | ILLINOIS | FED. AID PROJECT

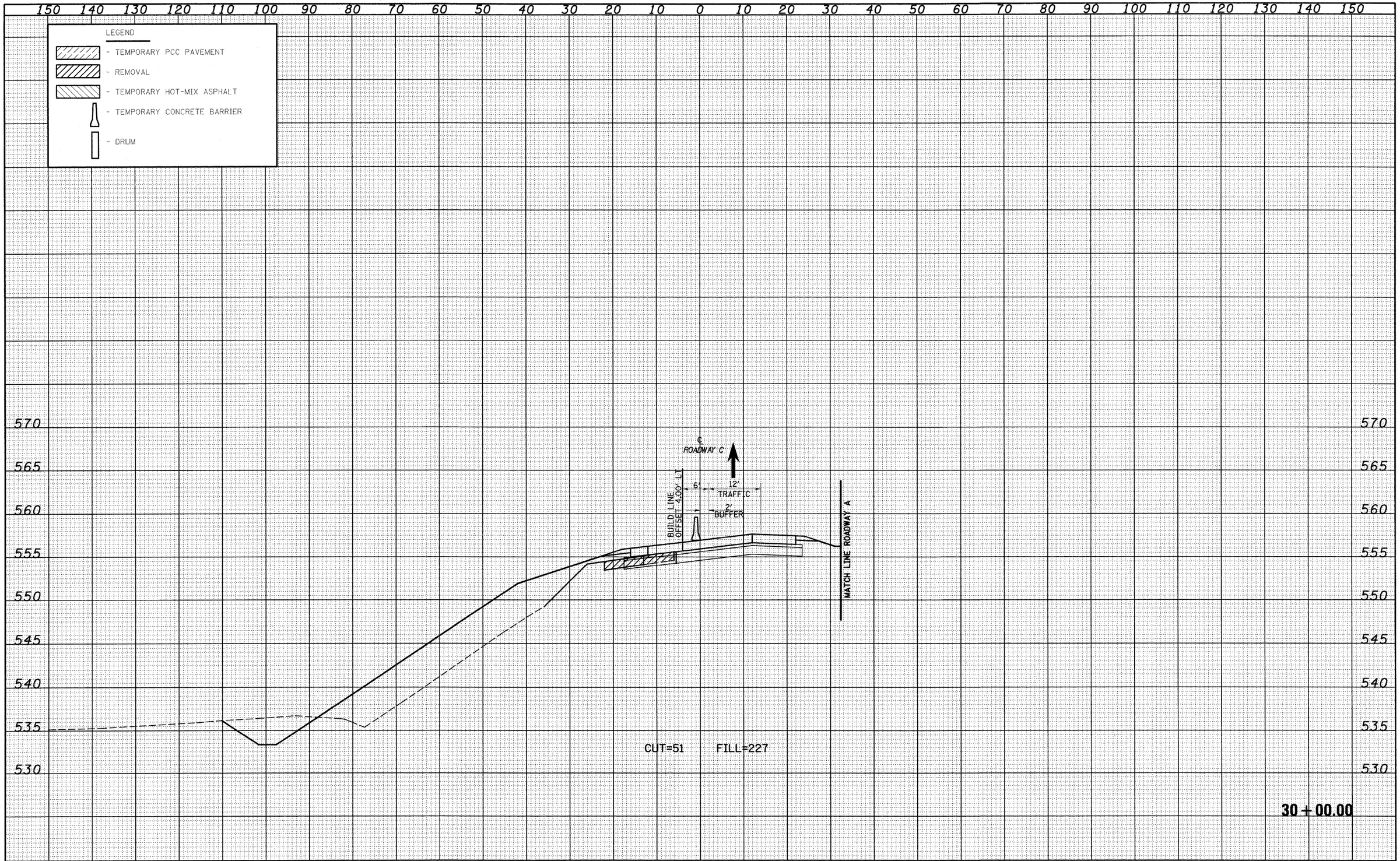

FINAL SURVEY		BY	DATE
NOTE BOOK	SURVEYED		
	PLOTTED		
	TEMPLATE		
NO.	AREAS		
	AREAS CHECKED		

ORIGINAL SURVEY		BY	DATE
NOTE BOOK	SURVEYED		
	PLOTTED		
	TEMPLATE		
NO.	AREAS		
	AREAS CHECKED		

FILE NAME = S:\Projects\M03-00072-57-70\dgn\S Tri\Vesh_D7B90DOKIT-52.dgn	USER NAME = linda	DESIGNED - JWS	REVISED -
		DRAWN - LEC	REVISED -
	PLOT SCALE = 20.0000 ' / IN.	CHECKED - BRM	REVISED -
	PLOT DATE = 2/10/2010	DATE - 2-25-08	REVISED -

STATE OF ILLINOIS
DEPARTMENT OF TRANSPORTATION

MAINTENANCE OF TRAFFIC SOUTH TRI LEVEL – ROADWAY C (STAGE 2)

SCALE: 1"=10' | SHEET NO. 2 OF 8 SHEETS | STA. 30+00.00 TO STA. 30+00.00

F.A.I. RTE.	SECTION	COUNTY	TOTAL SHEETS	SHEET NO.
57/70	(25-3)R	EFFINGHAM	1416	1273
		CONTRACT NO. 74296		
FED. ROAD DIST. NO.	ILLINOIS	FED. AID PROJECT		

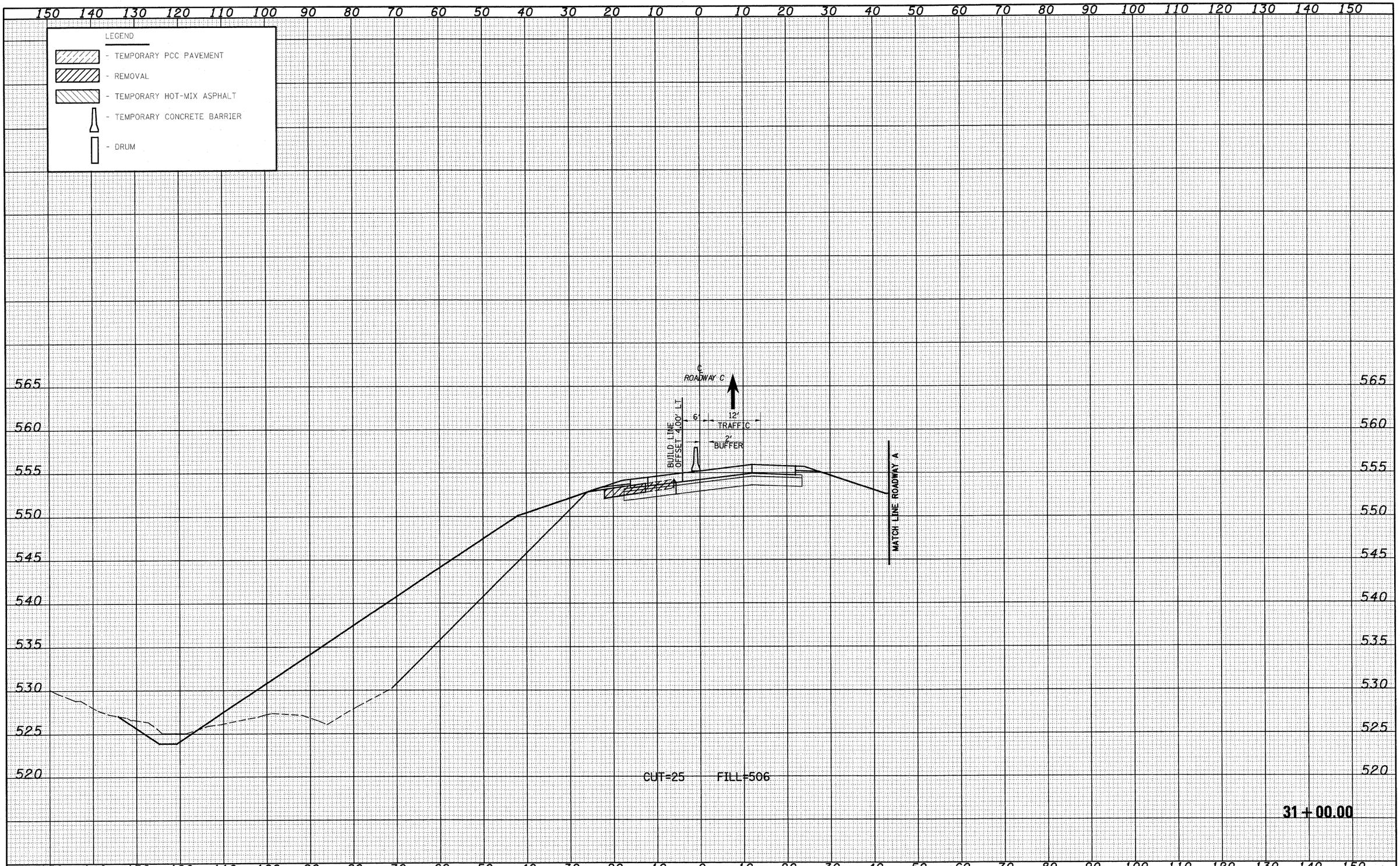

FINAL SURVEY		BY	DATE
NOTE BOOK	SURVEYED		
	PLOTTED		
	TEMPLATE		
	AREAS		
NO.	AREAS CHECKED		

ORIGINAL SURVEY		BY	DATE
NOTE BOOK	SURVEYED		
	PLOTTED		
	TEMPLATE		
	AREAS		
NO.	AREAS CHECKED		

FILE NAME = S:\Projects\ARB-00072.57-70\dgn\S Tmls\cash_1718SOCMOT-S2.dgn	USER NAME = linda	DESIGNED - JWS	REVISED -
		DRAWN - LEC	REVISED -
	PLOT SCALE = 20.0000 ' / IN.	CHECKED - BRM	REVISED -
	PLOT DATE = 2/10/2010	DATE - 2-25-08	REVISED -

STATE OF ILLINOIS
DEPARTMENT OF TRANSPORTATION

MAINTENANCE OF TRAFFIC SOUTH TRI LEVEL – ROADWAY C (STAGE 2)

SCALE: 1"=10' | SHEET NO. 3 OF 8 SHEETS | STA. 31+00.00 TO STA. 31+00.00

F.A.I. RTE.	SECTION	COUNTY	TOTAL SHEETS	SHEET NO.
57/70	(25-3)R	EFFINGHAM	1416	1274
		CONTRACT NO. 74296		
FED. ROAD DIST. NO.	ILLINOIS	FED. AID PROJECT		

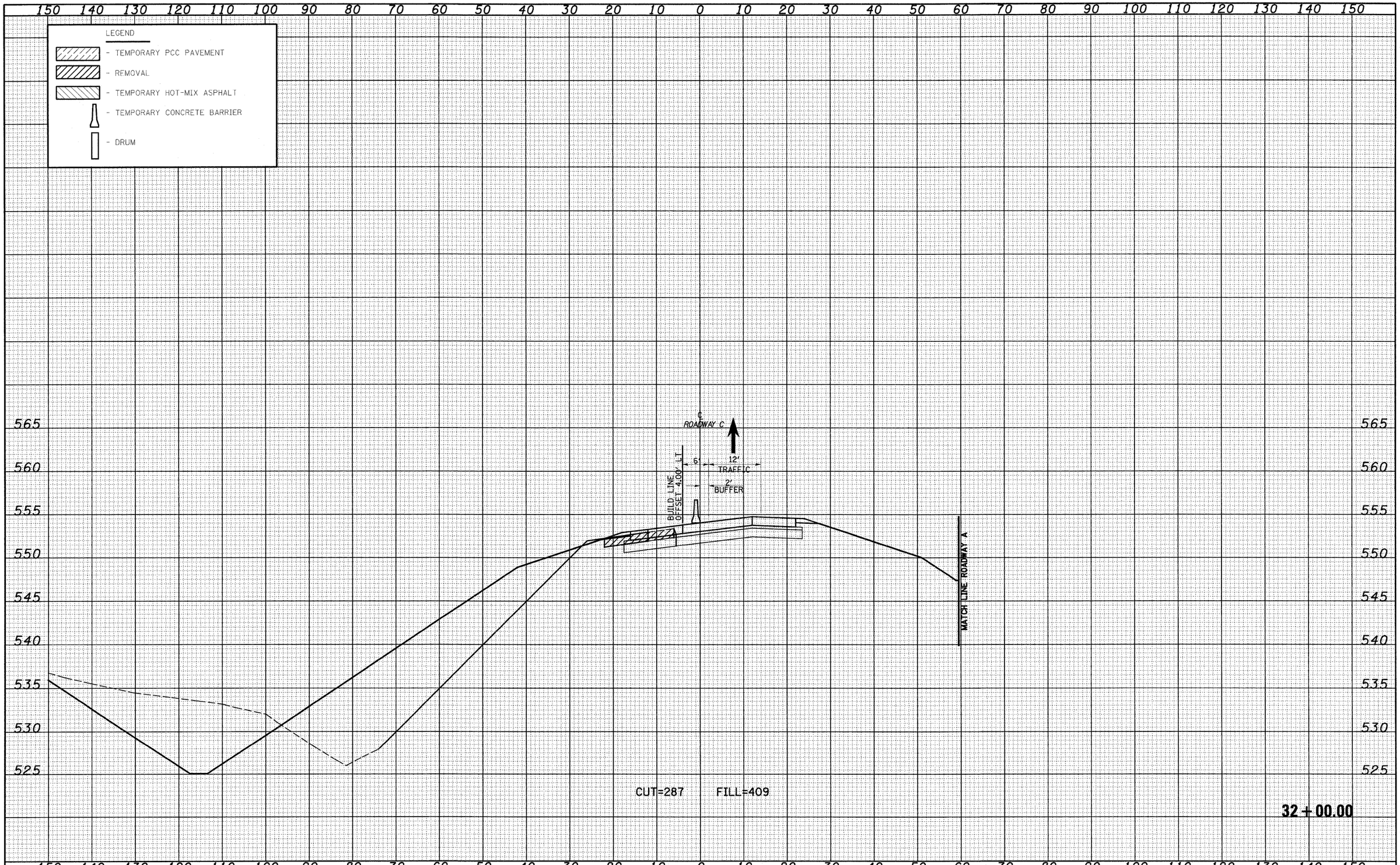

FINAL SURVEY		BY	DATE
NOTE BOOK	SURVEYED		
	PLOTTED		
	TEMPLATE		
	AREAS		
NO.	AREAS CHECKED		

ORIGINAL SURVEY		BY	DATE
NOTE BOOK	SURVEYED		
	PLOTTED		
	TEMPLATE		
	AREAS		
NO.	AREAS CHECKED		

FILE NAME =	USER NAME = linda	DESIGNED - JWS	REVISED -
		DRAWN - LEC	REVISED -
	PLOT SCALE = 20.0000 ' / IN.	CHECKED - BRM	REVISED -
	PLOT DATE = 2/10/2010	DATE - 2-25-08	REVISED -

STATE OF ILLINOIS
DEPARTMENT OF TRANSPORTATION

MAINTENANCE OF TRAFFIC SOUTH TRI LEVEL – ROADWAY C (STAGE 2)

SCALE: 1"=10' | SHEET NO. 4 OF 8 SHEETS | STA. 32+00.00 TO STA. 32+00.00

F.A.I. RTE.	SECTION	COUNTY	TOTAL SHEETS	SHEET NO.
57/70	(25-3)R	EFFINGHAM	1416	1275
		CONTRACT NO. 74296		
FED. ROAD DIST. NO.	ILLINOIS	FED. AID PROJECT		

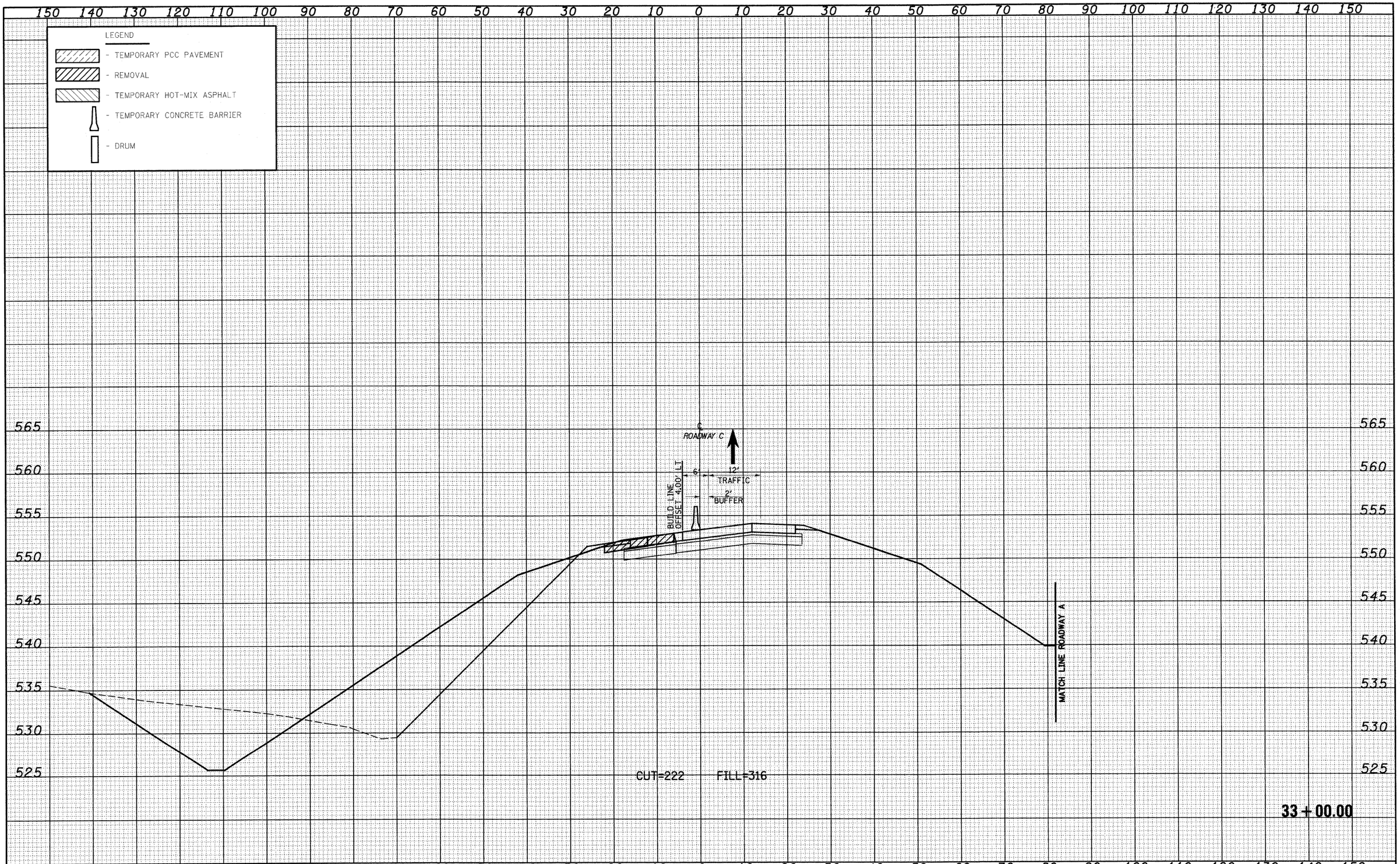

FINAL SURVEY		BY	DATE
NOTE BOOK NO.	SURVEYED		
	PLOTTED		
	TEMPLATE		
	AREAS		
	AREAS CHECKED		

ORIGINAL SURVEY		BY	DATE
NOTE BOOK NO.	SURVEYED		
	PLOTTED		
	TEMPLATE		
	AREAS		
	AREAS CHECKED		

FILE NAME = S:\Projects\03-00072.57-70\dgn\S Tri\Vash_I70SCONST-S2.dgn	USER NAME = linda	DESIGNED - JWS	REVISED -
		DRAWN - LEC	REVISED -
	PLOT SCALE = 20.0000 ' / IN.	CHECKED - BRM	REVISED -
	PLOT DATE = 2/10/2010	DATE - 2-25-08	REVISED -

STATE OF ILLINOIS
DEPARTMENT OF TRANSPORTATION

MAINTENANCE OF TRAFFIC SOUTH TRI LEVEL – ROADWAY C (STAGE 2)

SCALE: 1"=10' | SHEET NO. 5 OF 8 SHEETS | STA. 33+00.00 TO STA. 33+00.00

F.A.I. RTE.	SECTION	COUNTY	TOTAL SHEETS	SHEET NO.
57/70	(25-3)R	EFFINGHAM	1416	1276

CONTRACT NO. 74296

FED. ROAD DIST. NO. | ILLINOIS | FED. AID PROJECT

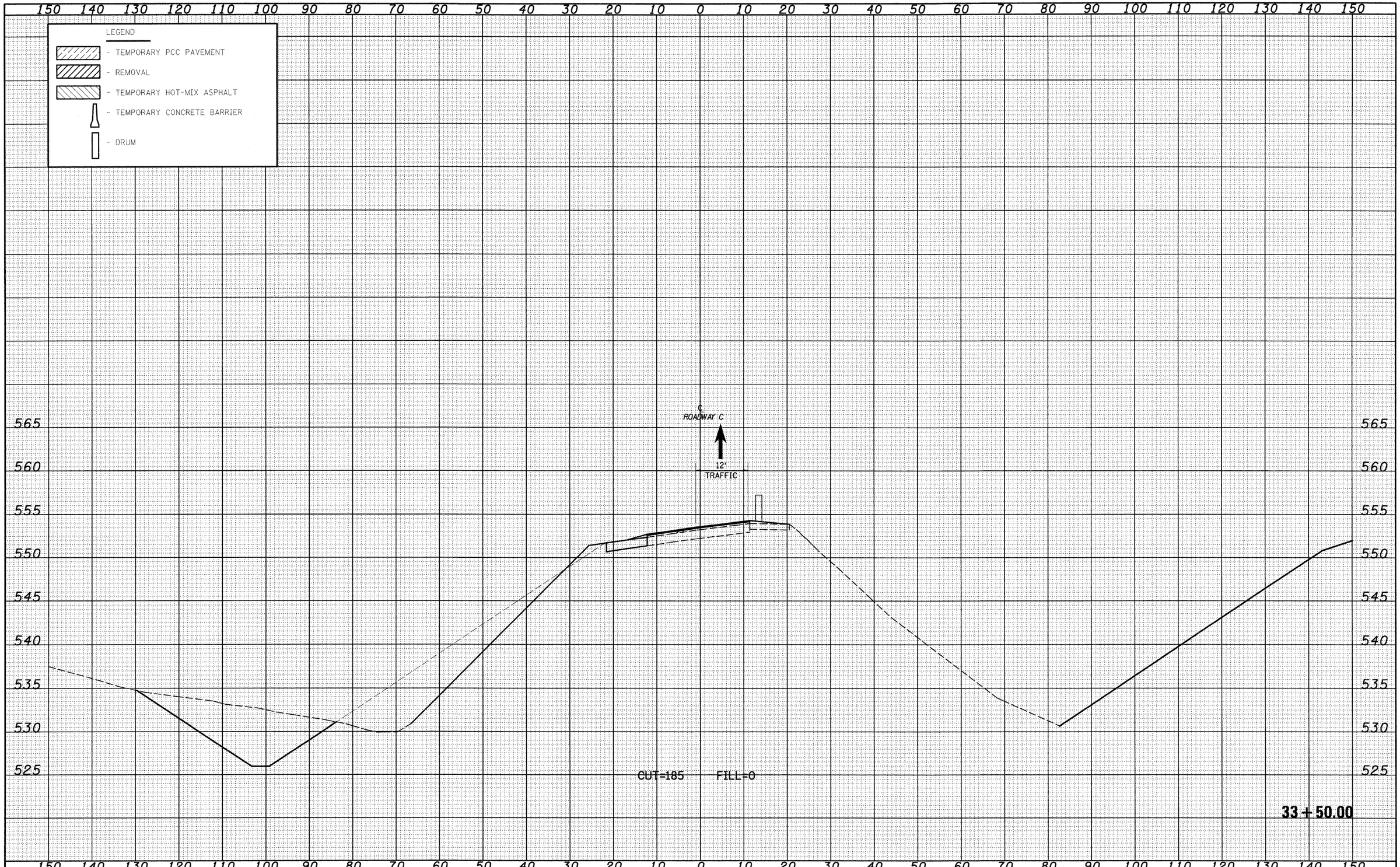

FINAL SURVEY	NOTE BOOK NO.	SURVEYED / PLOTTED / TEMPLATE / AREAS / AREAS CHECKED	BY	DATE

ORIGINAL SURVEY	NOTE BOOK NO.	SURVEYED / PLOTTED / TEMPLATE / AREAS / AREAS CHECKED	BY	DATE

FILE NAME = S:\Projects\MBP-00072.57-70\dgn\S Trl.v\xsh_IT05PCCMDT-S2.dgn	USER NAME = linda	DESIGNED - JWS	REVISED -
		DRAWN - LEC	REVISED -
	PLOT SCALE = 20.0000 ' / IN.	CHECKED - BRM	REVISED -
	PLOT DATE = 2/10/2010	DATE - 2-25-08	REVISED -

STATE OF ILLINOIS
DEPARTMENT OF TRANSPORTATION

MAINTENANCE OF TRAFFIC SOUTH TRI LEVEL – ROADWAY C (STAGE 2)

SCALE: 1"=10' | SHEET NO. 6 OF 8 SHEETS | STA. 33+50.00 TO STA. 33+50.00

F.A.I. RTE.	SECTION	COUNTY	TOTAL SHEETS	SHEET NO.
57/70	(25-3)R	EFFINGHAM	1416	1277

CONTRACT NO. 74296

FED. ROAD DIST. NO. | ILLINOIS | FED. AID PROJECT

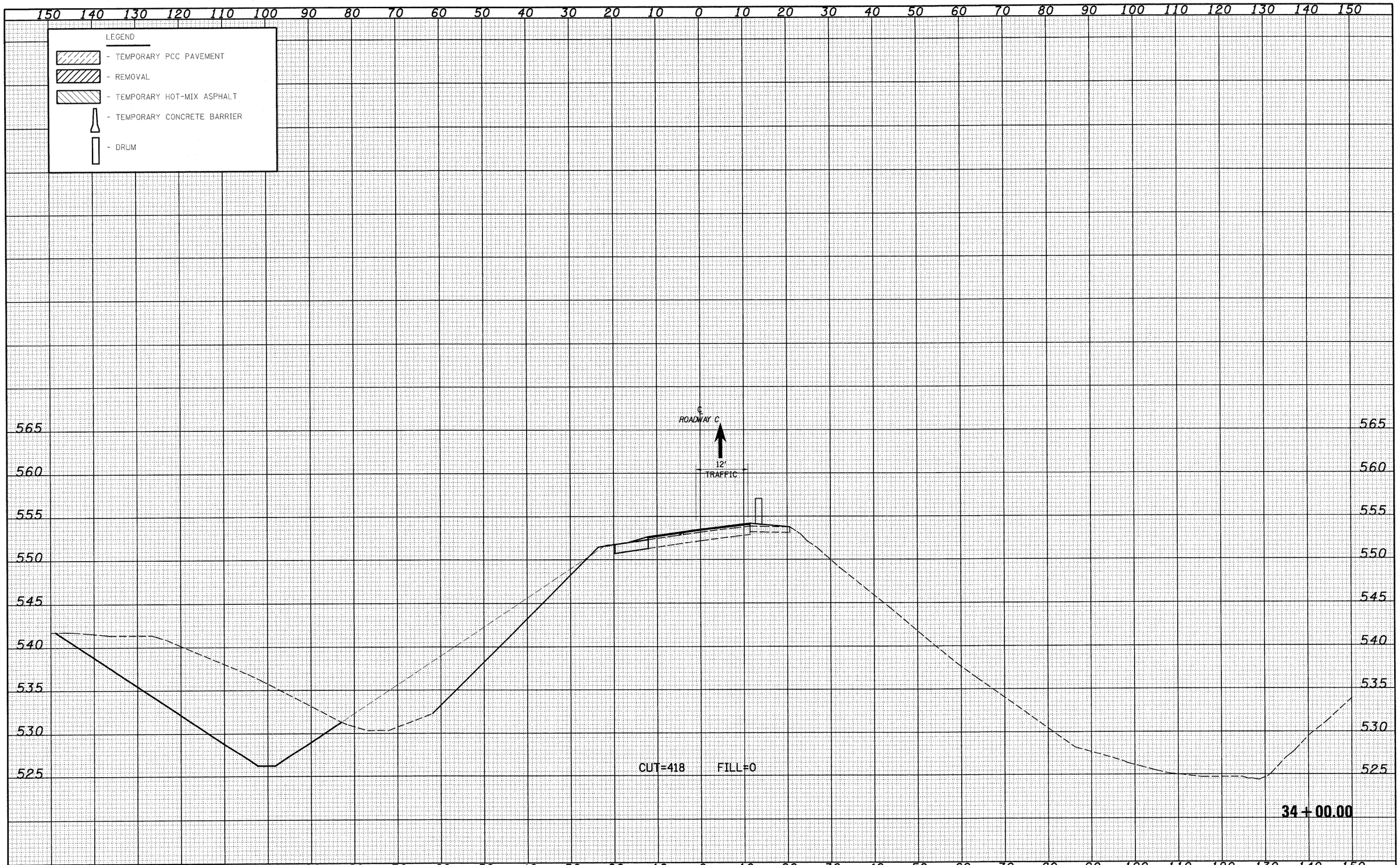

FILE NAME =	USER NAME = linda	DESIGNED - JWS	REVISED -
S:\Projects\ABS-00072.57-70\dgn\S Trail\xsh\TRSRDCMIT-S2.dgn		DRAWN - LEC	REVISED -
	PLOT SCALE = 20.0000 ' / IN.	CHECKED - BRM	REVISED -
	PLOT DATE = 2/10/2010	DATE - 2-25-08	REVISED -

STATE OF ILLINOIS
DEPARTMENT OF TRANSPORTATION

MAINTENANCE OF TRAFFIC SOUTH TRI LEVEL – ROADWAY C (STAGE 2)

SCALE: 1"=10' | SHEET NO. 7 OF 8 SHEETS | STA. 34+00.00 TO STA. 34+00.00

F.A.I. RTE.	SECTION	COUNTY	TOTAL SHEETS	SHEET NO.
57/70	(25-3)R	EFFINGHAM	1416	1278
		CONTRACT NO. 74296		
FED. ROAD DIST. NO.	ILLINOIS	FED. AID PROJECT		

FINAL SURVEY — NOTE BOOK NO. — SURVEYED — PLOTTED — TEMPLATE — AREAS — AREAS CHECKED — BY — DATE

ORIGINAL SURVEY — NOTE BOOK NO. — SURVEYED — PLOTTED — TEMPLATE — AREAS — AREAS CHECKED — BY — DATE

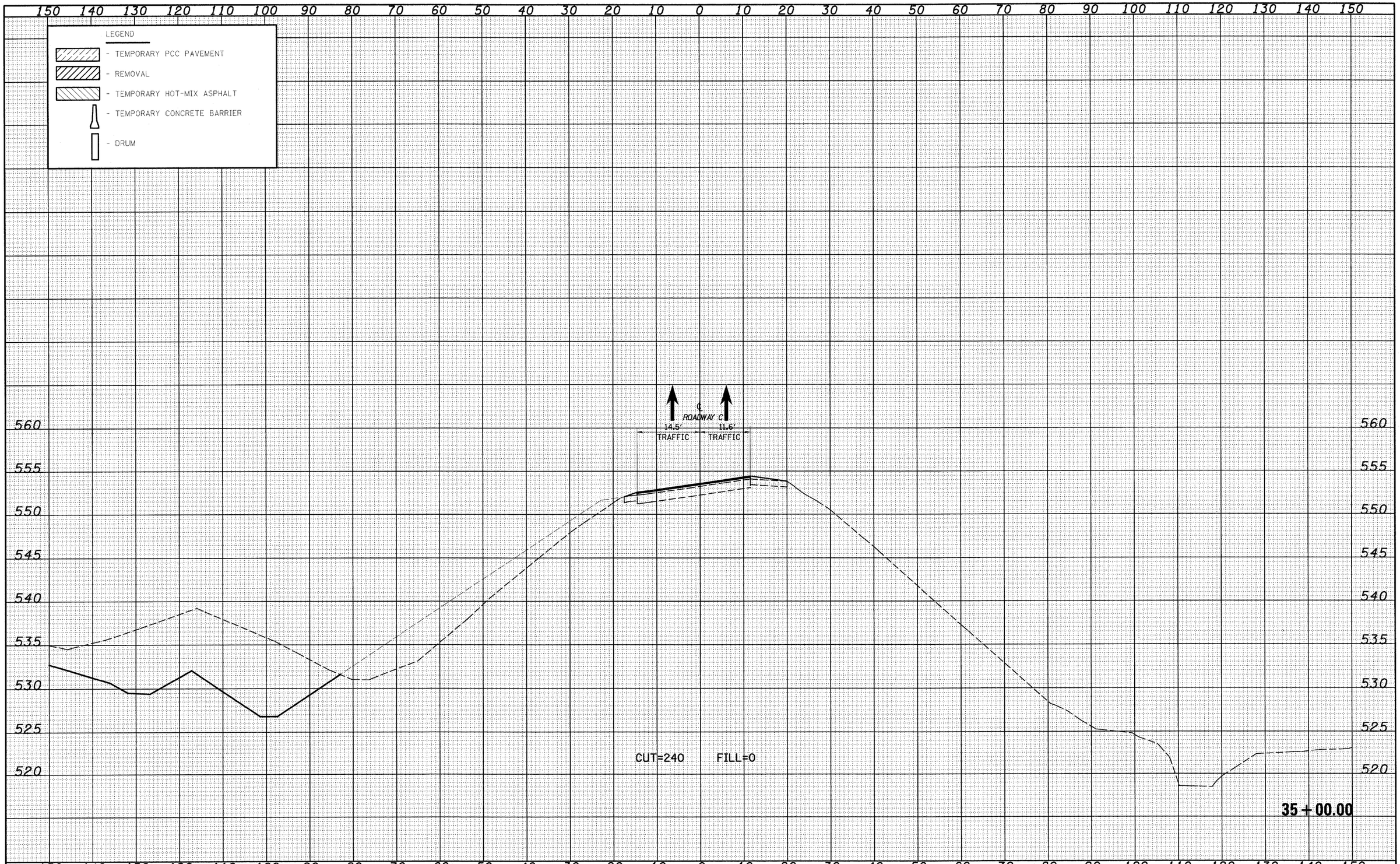

FINAL SURVEY		BY	DATE
NOTE BOOK	SURVEYED		
NO.	PLOTTED		
	TEMPLATE		
	AREAS		
	AREAS CHECKED		

ORIGINAL SURVEY		BY	DATE
NOTE BOOK	SURVEYED		
NO.	PLOTTED		
	TEMPLATE		
	AREAS		
	AREAS CHECKED		

FILE NAME = S:\Projects\403-00072.57-70\dgn\S Tri\xsah.I7R5R3CMUT-52.dgn	USER NAME = linda	DESIGNED - JWS	REVISED -
		DRAWN - LEC	REVISED -
	PLOT SCALE = 20.0000 ' / IN.	CHECKED - BRM	REVISED -
	PLOT DATE = 2/10/2010	DATE - 2-25-08	REVISED -

STATE OF ILLINOIS
DEPARTMENT OF TRANSPORTATION

MAINTENANCE OF TRAFFIC SOUTH TRI LEVEL – ROADWAY C (STAGE 2)

SCALE: 1"=10' | SHEET NO. 8 OF 8 SHEETS | STA. 35+00.00 TO STA. 35+00.00

F.A.I. RTE.	SECTION	COUNTY	TOTAL SHEETS	SHEET NO.
57/70	(25-3)R	EFFINGHAM	1416	1279

CONTRACT NO. 74296

FED. ROAD DIST. NO. | ILLINOIS | FED. AID PROJECT

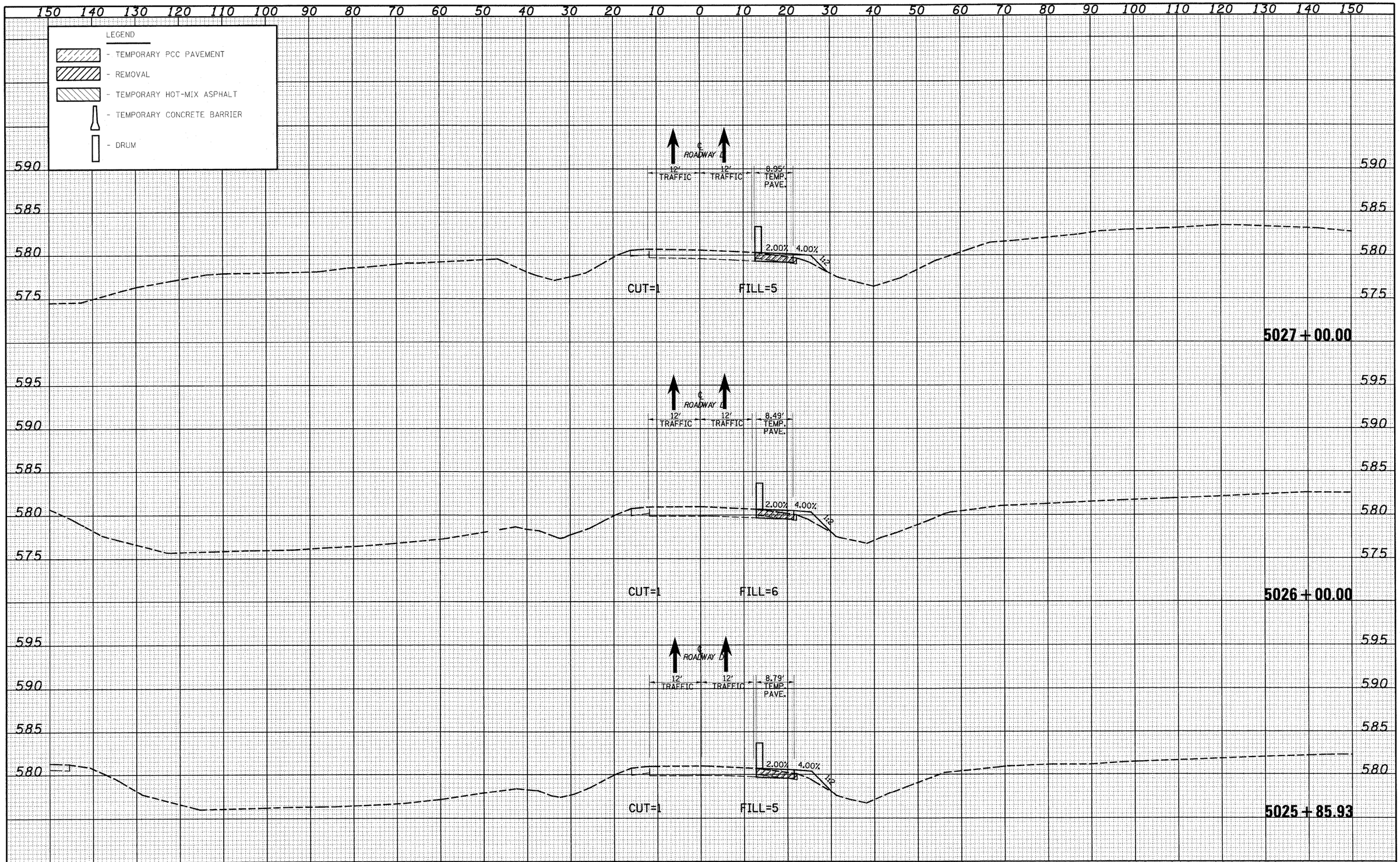

FINAL SURVEY				
NOTE BOOK	SURVEYED		BY	DATE
	PLOTTED			
	TEMPLATE			
	AREAS			
NO.	AREAS CHECKED			

ORIGINAL SURVEY				
NOTE BOOK	SURVEYED		BY	DATE
	PLOTTED			
	TEMPLATE			
	AREAS			
NO.	AREAS CHECKED			

FILE NAME = S:\Projects\MO-R002(57-70)ugr\S Tri_L\rect_17D5R2KO1-PS.dgn	USER NAME = linda	DESIGNED - JWS	REVISED -
		DRAWN - LEC	REVISED -
	PLOT SCALE = 20.0000 ' / IN.	CHECKED - BRM	REVISED -
	PLOT DATE = 2/10/2010	DATE - 2-25-08	REVISED -

STATE OF ILLINOIS
DEPARTMENT OF TRANSPORTATION

MAINTENANCE OF TRAFFIC SOUTH TRI LEVEL – ROADWAY D (PRE-STAGE 1)

SCALE: 1"=10' | SHEET NO. 1 OF 9 SHEETS | STA. 5025+85.93 TO STA. 5027+00.00

F.A.I. RTE.	SECTION	COUNTY	TOTAL SHEETS	SHEET NO.
57/70	(25-3)R	EFFINGHAM	1416	1280

CONTRACT NO. 74296

FED. ROAD DIST. NO. | ILLINOIS | FED. AID PROJECT

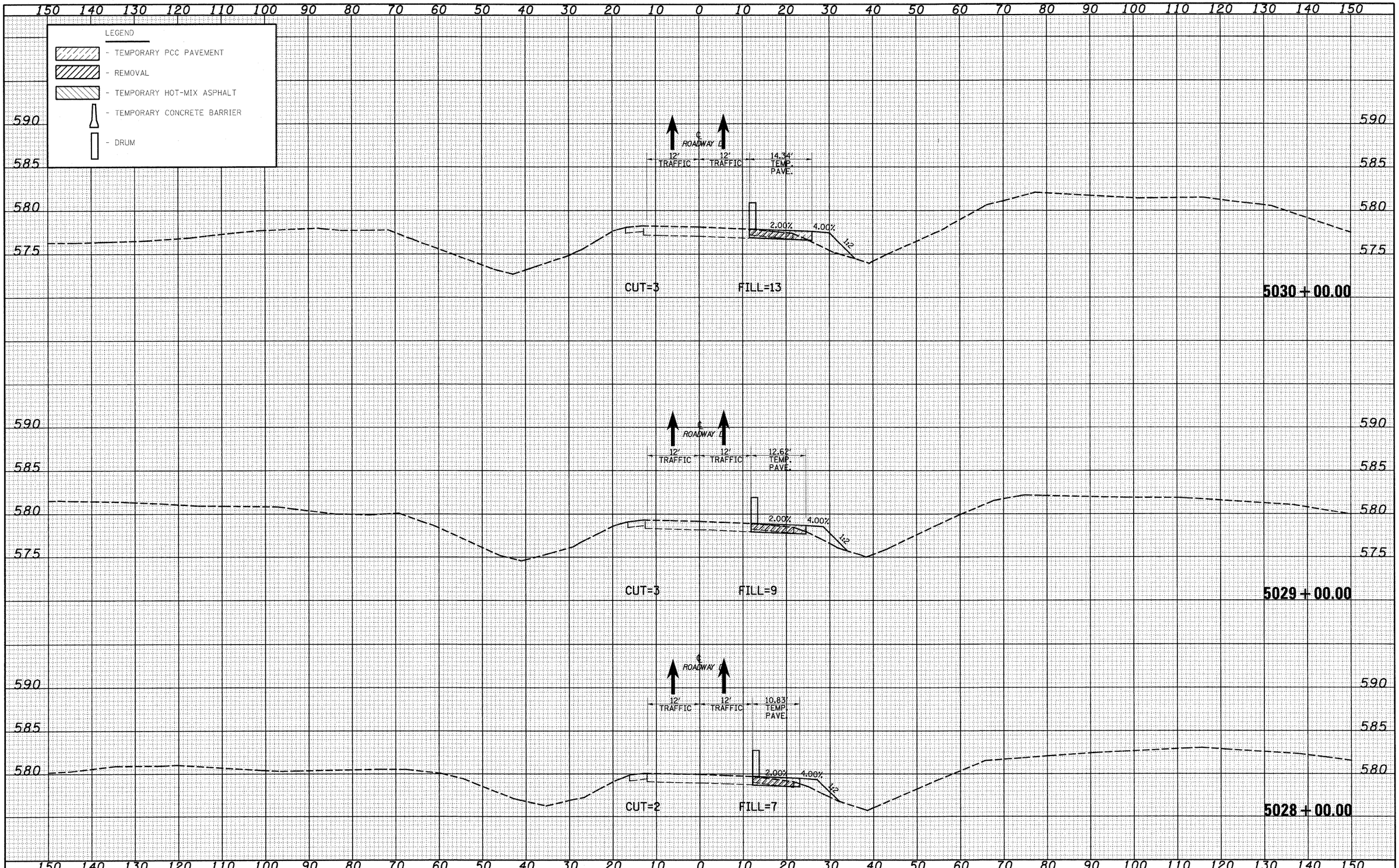

FINAL SURVEY	BY	DATE
SURVEYED		
PLOTTED		
TEMPLATE		
AREAS		
AREAS CHECKED		
NOTE BOOK		
NO.		

ORIGINAL SURVEY	BY	DATE
SURVEYED		
PLOTTED		
TEMPLATE		
AREAS		
AREAS CHECKED		
NOTE BOOK		
NO.		

FILE NAME = S:\Projects\MFE-00072-57-70\dgn\S Tmls\mrsh_TRSGEOMT-PSL.dgn	USER NAME = linda	DESIGNED - JWS	REVISED -
		DRAWN - LEC	REVISED -
	PLOT SCALE = 20.0000 ' / IN.	CHECKED - BRM	REVISED -
	PLOT DATE = 2/10/2010	DATE - 2-25-08	REVISED -

STATE OF ILLINOIS
DEPARTMENT OF TRANSPORTATION

MAINTENANCE OF TRAFFIC SOUTH TRI LEVEL – ROADWAY D (PRE-STAGE 1)

SCALE: 1"=10' | SHEET NO. 2 OF 9 SHEETS | STA. 5028+00.00 TO STA. 5030+00.00

F.A.I. RTE.	SECTION	COUNTY	TOTAL SHEETS	SHEET NO.
57/70	(25-3)R	EFFINGHAM	1416	1281

CONTRACT NO. 74296

FED. ROAD DIST. NO. | ILLINOIS | FED. AID PROJECT

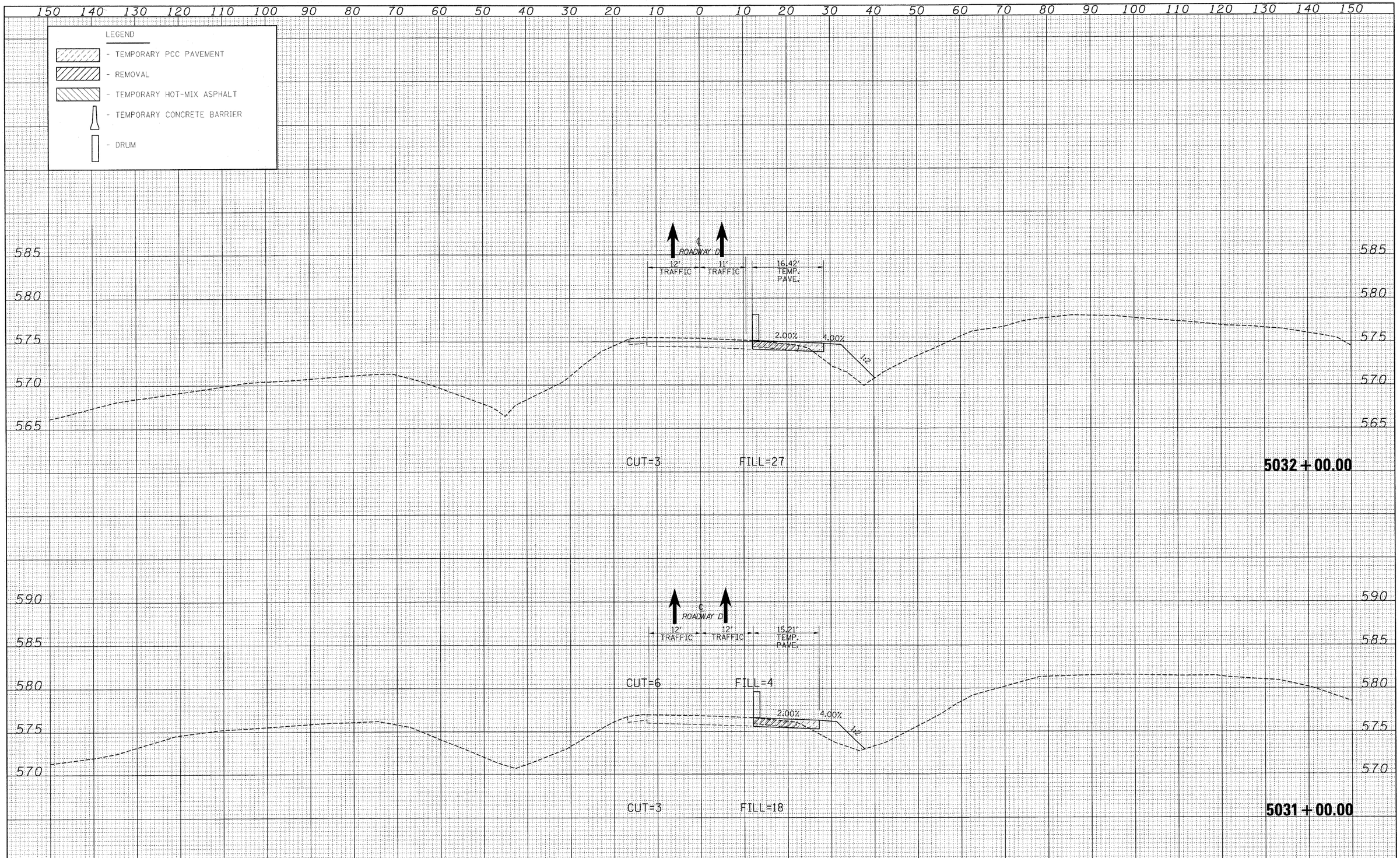

FINAL SURVEY	BY	DATE
SURVEYED		
PLOTTED		
TEMPLATE		
AREAS		
AREAS CHECKED		
NOTE BOOK NO.		

ORIGINAL SURVEY	BY	DATE
SURVEYED		
PLOTTED		
TEMPLATE		
AREAS		
AREAS CHECKED		
NOTE BOOK NO.		

FILE NAME = S:\Projects\ARD-00072,57-70\dgn\S Tri_Level\roadb\TMSRDMOT-PS1.dgn	USER NAME = linda	DESIGNED - JWS	REVISED -
		DRAWN - LEC	REVISED -
	PLOT SCALE = 10.0000 ' / IN.	CHECKED - BRM	REVISED -
	PLOT DATE = 3/19/2010	DATE - 2-25-08	REVISED -

STATE OF ILLINOIS
DEPARTMENT OF TRANSPORTATION

MAINTENANCE OF TRAFFIC SOUTH TRI LEVEL – ROADWAY D (PRE-STAGE 1)

SCALE: 1"=10' | SHEET NO. 3 OF 9 SHEETS | STA. 5031+00.00 TO STA. 5032+00.00

F.A.I. RTE.	SECTION	COUNTY	TOTAL SHEETS	SHEET NO.
57/70	(25-3)R	EFFINGHAM	1416	1282
		CONTRACT NO. 74296		
FED. ROAD DIST. NO.	ILLINOIS	FED. AID PROJECT		

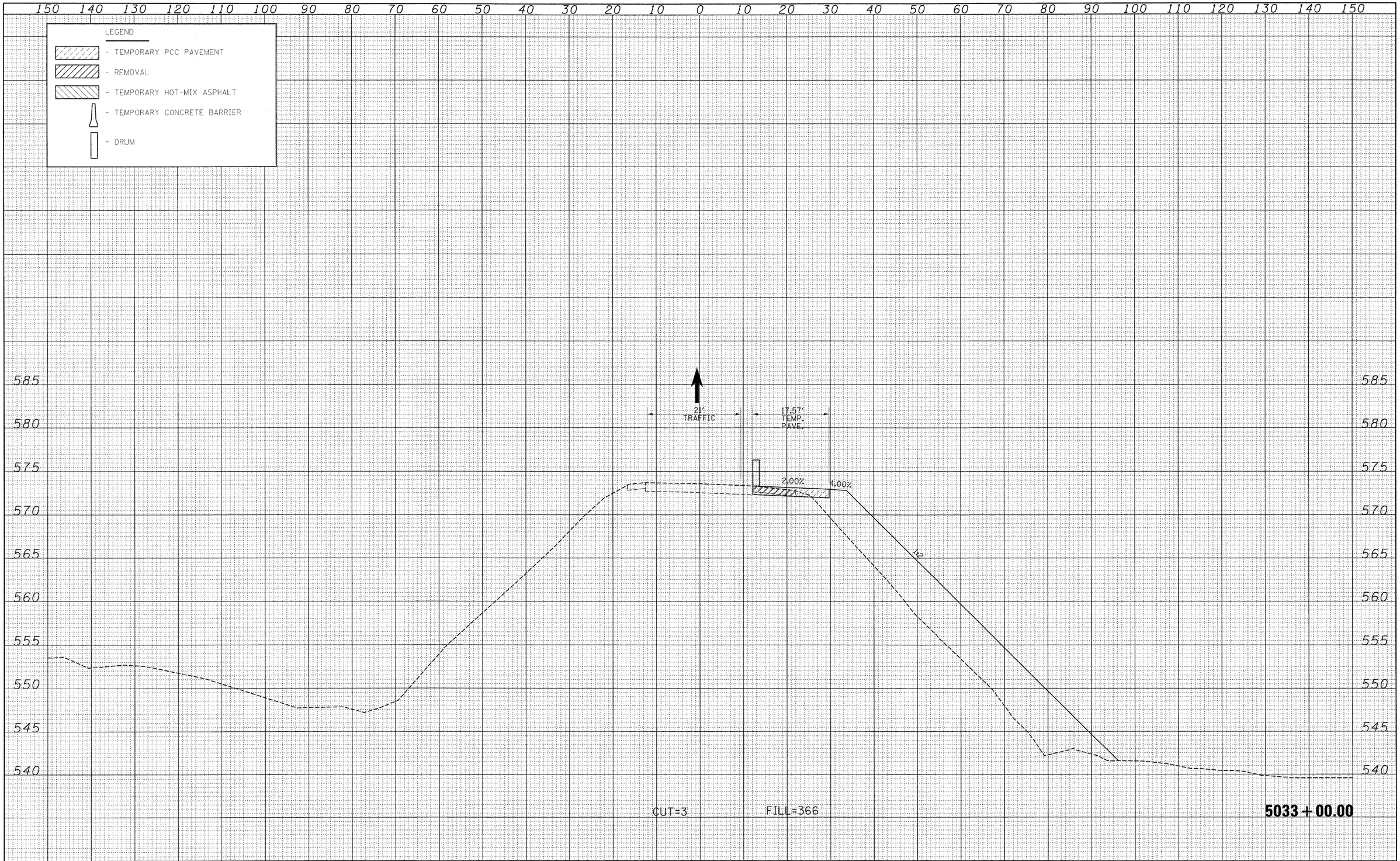

FILE NAME =	USER NAME = linda	DESIGNED - JWS	REVISED -	STATE OF ILLINOIS DEPARTMENT OF TRANSPORTATION	MAINTENANCE OF TRAFFIC SOUTH TRI LEVEL – ROADWAY D (PRE-STAGE 1)	F.A.I. RTE.	SECTION	COUNTY	TOTAL SHEETS	SHEET NO.
		DRAWN - LEC	REVISED -			57/70	(25-3)R	EFFINGHAM	1416	1283
	PLOT SCALE = 10.0000 ' / IN.	CHECKED - BRM	REVISED -					CONTRACT NO. 74296		
	PLOT DATE = 3/19/2010	DATE - 2-25-08	REVISED -		SCALE: 1"=10' SHEET NO. 4 OF 9 SHEETS STA. 5033+00.00 TO STA. 5033+00.00	FED. ROAD DIST. NO.	ILLINOIS	FED. AID PROJECT		

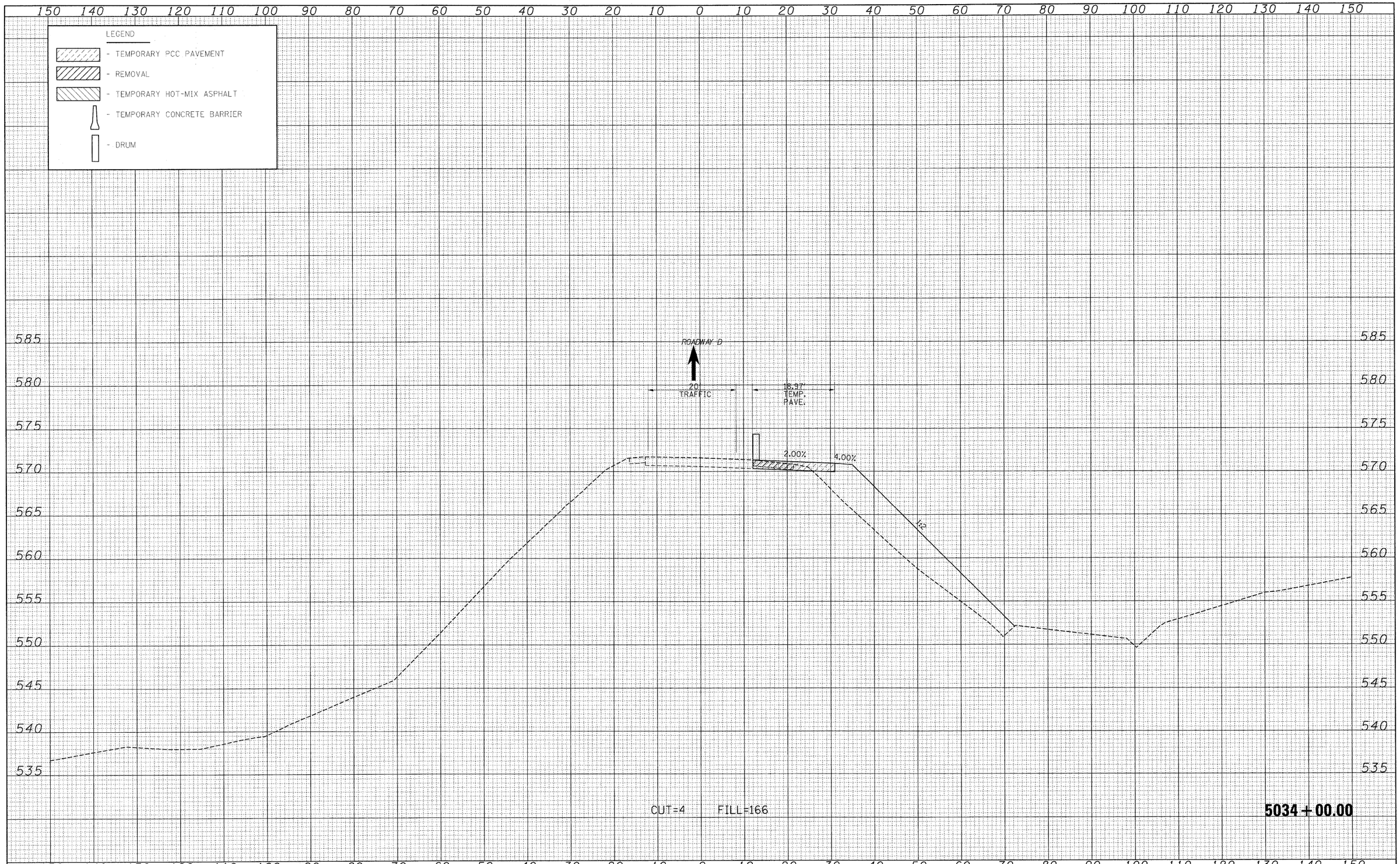

FINAL SURVEY	NOTE BOOK NO.	SURVEYED	PLOTTED	TEMPLATE	AREAS	AREAS CHECKED	BY	DATE

ORIGINAL SURVEY	NOTE BOOK NO.	SURVEYED	PLOTTED	TEMPLATE	AREAS	AREAS CHECKED	BY	DATE

FILE NAME = S:\Projects\403-00072.57-70\dgn\S Ind.v\wash.LINSRDMOT-PSL.dgn	USER NAME = lindo	DESIGNED - JWS	REVISED -
		DRAWN - LEC	REVISED -
	PLOT SCALE = 10.0000 ' / IN.	CHECKED - BRM	REVISED -
	PLOT DATE = 3/19/2010	DATE - 2-25-08	REVISED -

STATE OF ILLINOIS
DEPARTMENT OF TRANSPORTATION

MAINTENANCE OF TRAFFIC SOUTH TRI LEVEL – ROADWAY D (PRE-STAGE 1)

SCALE: 1"=10' | SHEET NO. 5 OF 9 SHEETS | STA. 5034+00.00 TO STA. 5034+00.00

F.A.I. RTE.	SECTION	COUNTY	TOTAL SHEETS	SHEET NO.
57/70	(25-3)R	EFFINGHAM	1416	1284
		CONTRACT NO. 74296		

FED. ROAD DIST. NO. | ILLINOIS | FED. AID PROJECT

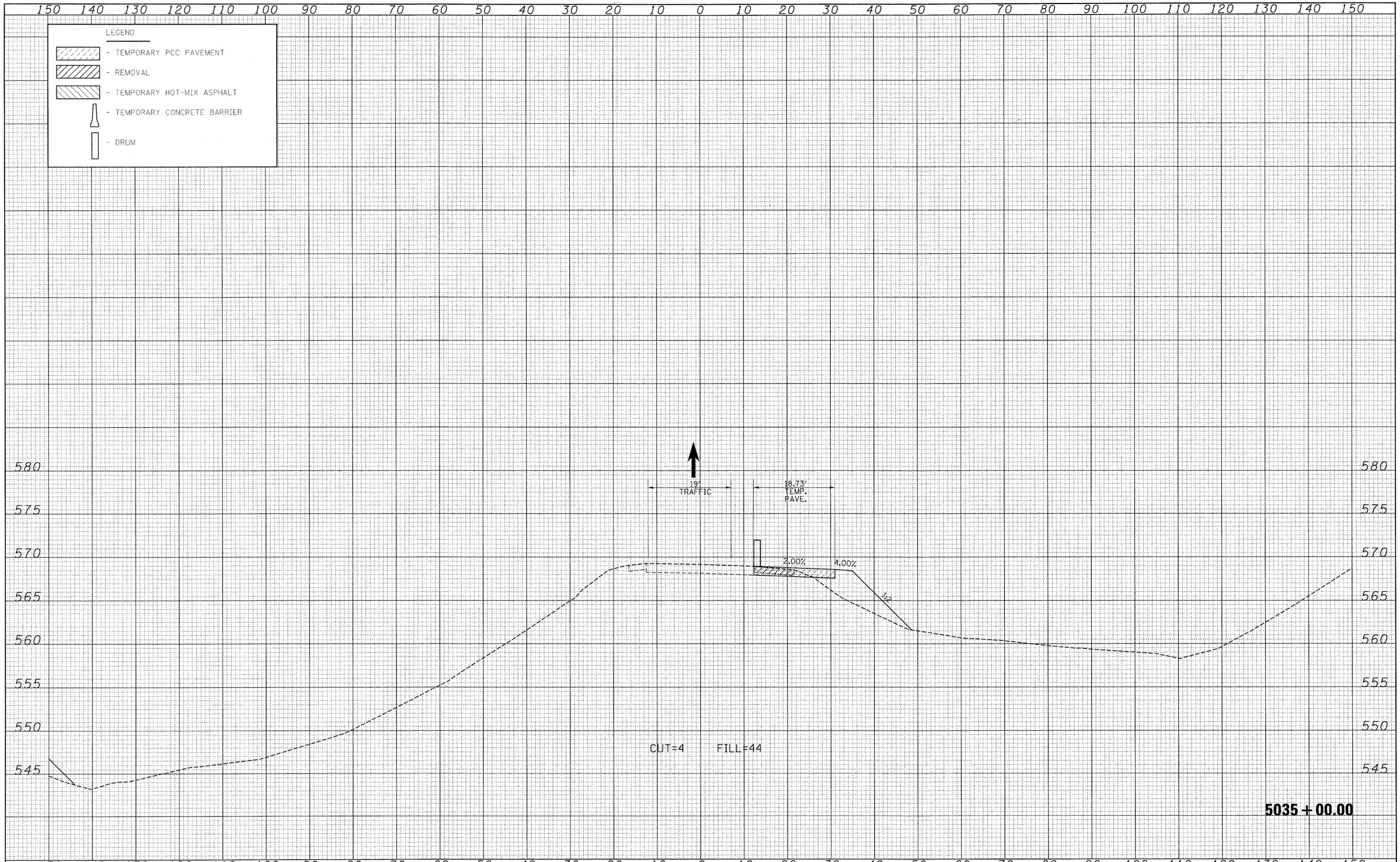

FILE NAME =	USER NAME = linda	DESIGNED - JWS	REVISED -
		DRAWN - LEC	REVISED -
	PLOT SCALE = 10.0000 ' / IN.	CHECKED - BRM	REVISED -
	PLOT DATE = 3/19/2010	DATE - 2-25-08	REVISED -

STATE OF ILLINOIS
DEPARTMENT OF TRANSPORTATION

MAINTENANCE OF TRAFFIC SOUTH TRI LEVEL – ROADWAY D (PRE-STAGE 1)

SCALE: 1"=10' | SHEET NO. 6 OF 9 SHEETS | STA. 5035+00.00 TO STA. 5035+00.00

F.A.I. RTE.	SECTION	COUNTY	TOTAL SHEETS	SHEET NO.
57/70	(25-3)R	EFFINGHAM	1416	1285
		CONTRACT NO. 74296		

FED. ROAD DIST. NO. | ILLINOIS | FED. AID PROJECT

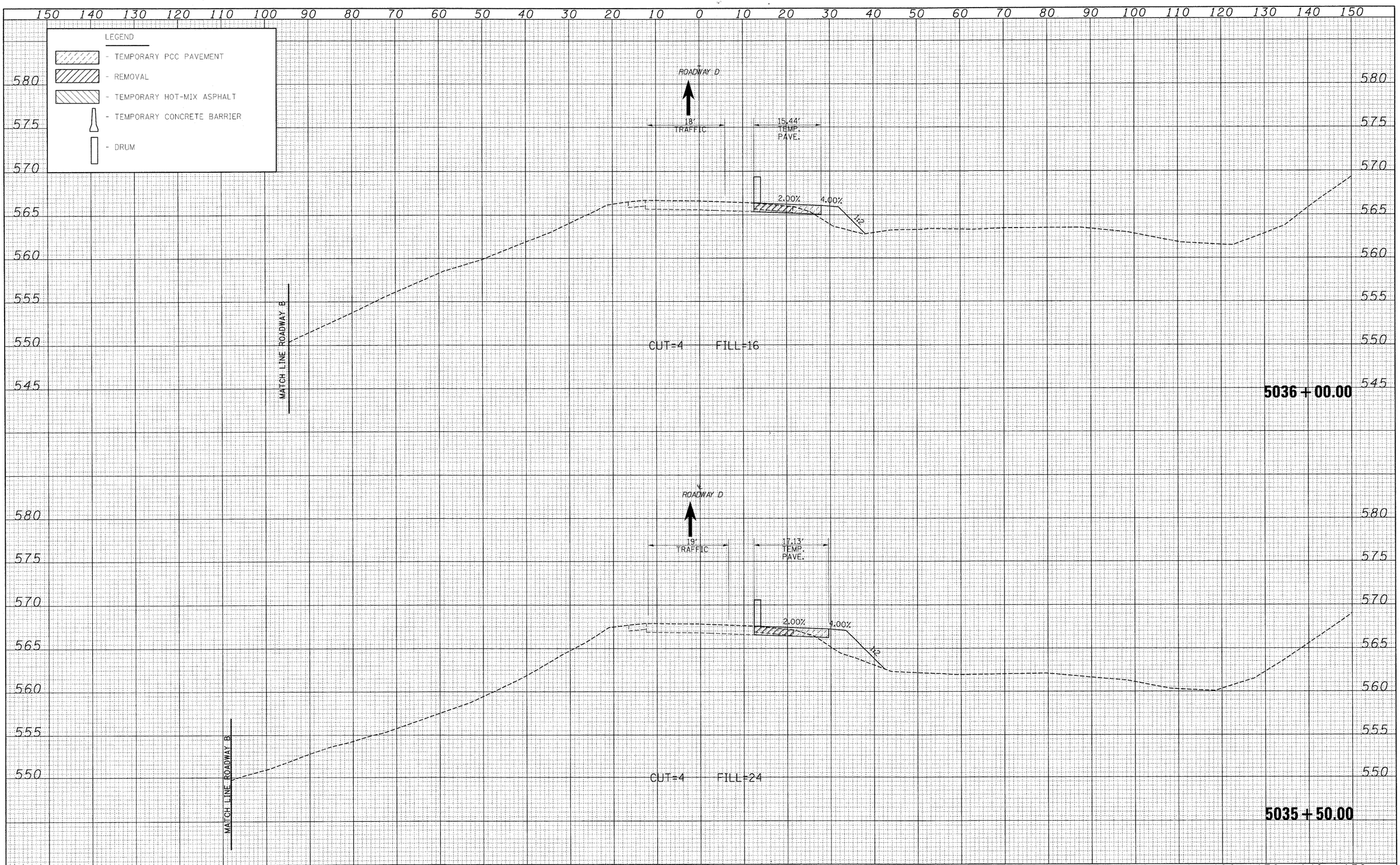

FINAL SURVEY		BY	DATE
NOTE BOOK	SURVEYED		
	PLOTTED		
	TEMPLATE		
	AREAS		
NO.	AREAS CHECKED		

ORIGINAL SURVEY		BY	DATE
NOTE BOOK	SURVEYED		
	PLOTTED		
	TEMPLATE		
	AREAS		
NO.	AREAS CHECKED		

FILE NAME = S:\Projects\MB3-0002\57-70\dgn\S 1rd.v\cmsh_17BSRMGT-PSL.dgn	USER NAME = linda	DESIGNED - JWS	REVISED -
		DRAWN - LEC	REVISED -
	PLOT SCALE = 10.0000 ' / IN.	CHECKED - BRM	REVISED -
	PLOT DATE = 3/19/2010	DATE - 2-25-08	REVISED -

STATE OF ILLINOIS
DEPARTMENT OF TRANSPORTATION

MAINTENANCE OF TRAFFIC SOUTH TRI LEVEL – ROADWAY D (PRE-STAGE 1)

SCALE: 1"=10' | SHEET NO. 7 OF 9 SHEETS | STA. 5035+50.00 TO STA. 5036+00.00

F.A.I. RTE.	SECTION	COUNTY	TOTAL SHEETS	SHEET NO.
57/70	(25-3)R	EFFINGHAM	1416	1286
		CONTRACT NO. 74296		

FED. ROAD DIST. NO. | ILLINOIS | FED. AID PROJECT

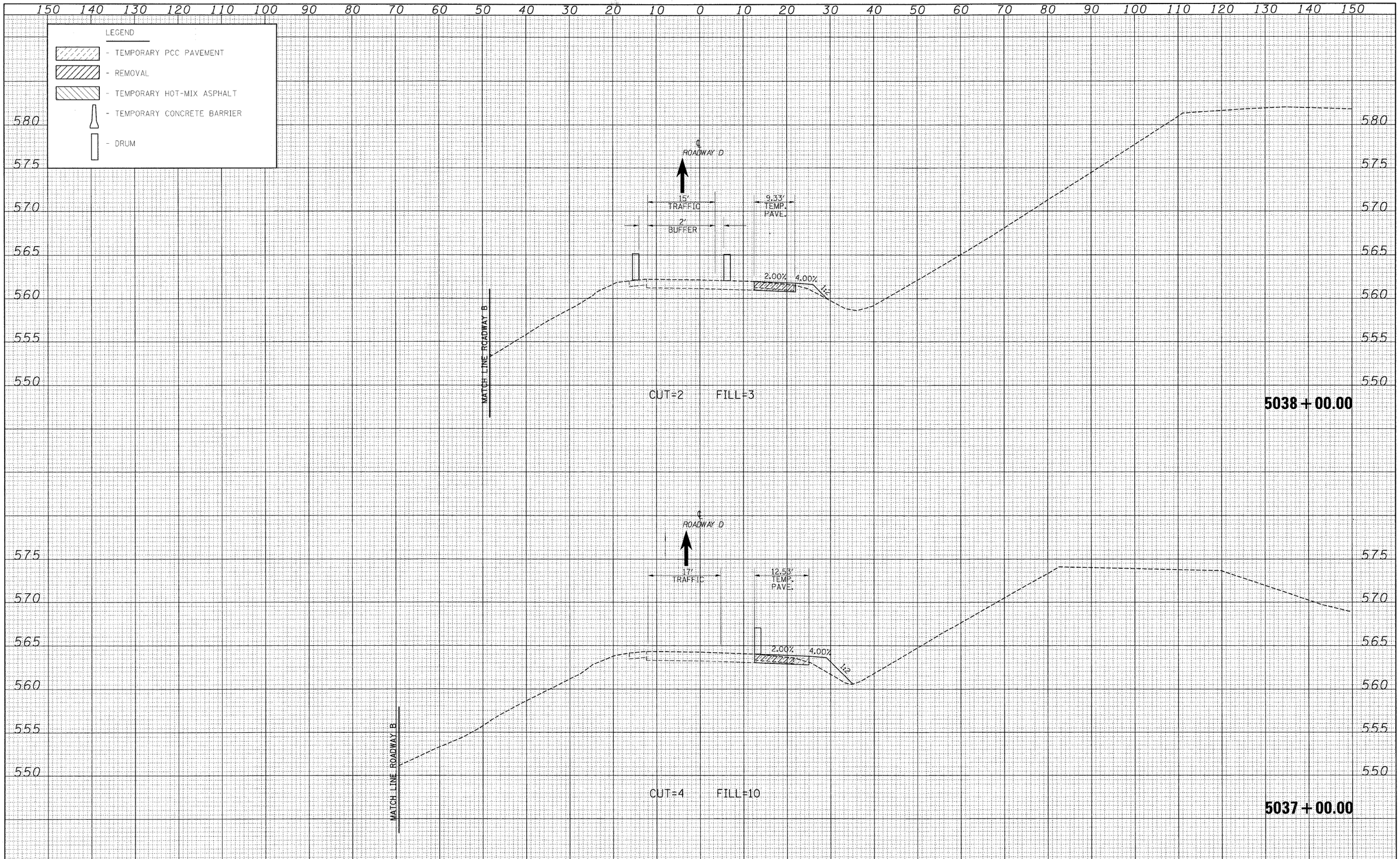

FINAL SURVEY	BY	DATE
SURVEYED		
PLOTTED		
TEMPLATE		
AREAS		
AREAS CHECKED		
NOTE BOOK NO.		

ORIGINAL SURVEY	BY	DATE
SURVEYED		
PLOTTED		
TEMPLATE		
AREAS		
AREAS CHECKED		
NOTE BOOK NO.		

FILE NAME = S:\Projects\MB-00072.57-70\dgn\S Tri Lvl\ssh\TRSHCM01-PS2.dgn	USER NAME = linda	DESIGNED - JWS	REVISED -
		DRAWN - LEC	REVISED -
	PLOT SCALE = 10.0000 ' / IN.	CHECKED - BRM	REVISED -
	PLOT DATE = 3/19/2010	DATE - 2-25-08	REVISED -

STATE OF ILLINOIS
DEPARTMENT OF TRANSPORTATION

MAINTENANCE OF TRAFFIC SOUTH TRI LEVEL – ROADWAY D (PRE-STAGE 1)

SCALE: 1"=10' | SHEET NO. 8 OF 9 SHEETS | STA. 5037+00.00 TO STA. 5038+00.00

F.A.I. RTE.	SECTION	COUNTY	TOTAL SHEETS	SHEET NO.
57/70	(25-3)R	EFFINGHAM	1416	1287
		CONTRACT NO. 74296		

FED. ROAD DIST. NO. | ILLINOIS | FED. AID PROJECT

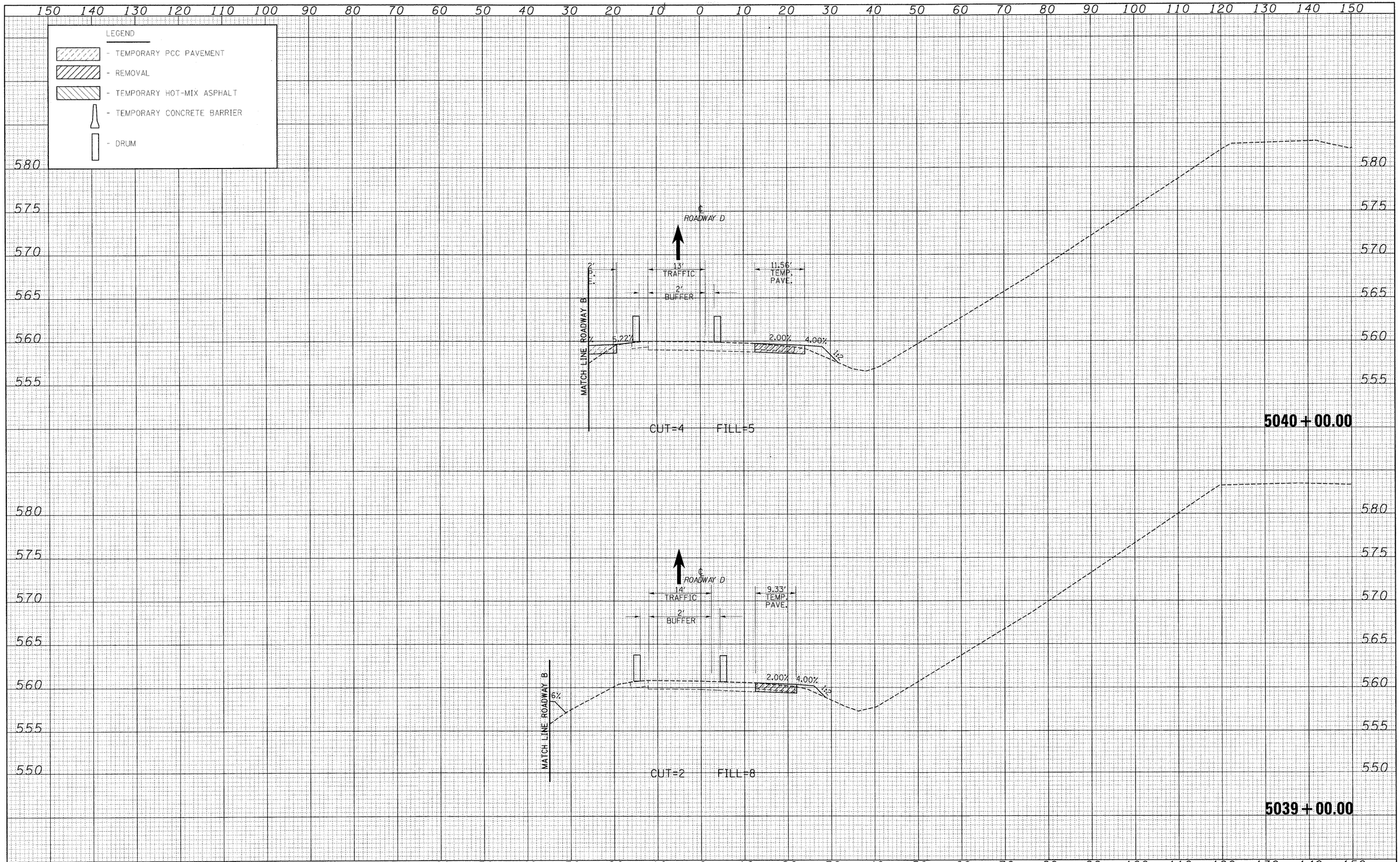

FINAL SURVEY	BY	DATE
SURVEYED		
PLOTTED		
TEMPLATE		
AREAS		
AREAS CHECKED		
NOTE BOOK NO.		

ORIGINAL SURVEY	BY	DATE
SURVEYED		
PLOTTED		
TEMPLATE		
AREAS		
AREAS CHECKED		
NOTE BOOK NO.		

FILE NAME = S:\Projects\4R3-R0072.57-7P\dgn\S Tri Lvl\mnsh_17BSRMGT-PSL.dgn	USER NAME = linda	DESIGNED - JWS	REVISED -
		DRAWN - LEC	REVISED -
	PLOT SCALE = 10.0000 ' / IN.	CHECKED - BRM	REVISED -
	PLOT DATE = 3/19/2010	DATE - 2-25-08	REVISED -

STATE OF ILLINOIS
DEPARTMENT OF TRANSPORTATION

MAINTENANCE OF TRAFFIC SOUTH TRI LEVEL – ROADWAY D (PRE-STAGE 1)

SCALE: 1"=10' | SHEET NO. 9 OF 9 SHEETS | STA. 5039+00.00 TO STA. 5040+00.00

F.A.I. RTE.	SECTION	COUNTY	TOTAL SHEETS	SHEET NO.
57/70	(25-3)R	EFFINGHAM	1416	1288
		CONTRACT NO. 74296		
FED. ROAD DIST. NO.	ILLINOIS	FED. AID PROJECT		

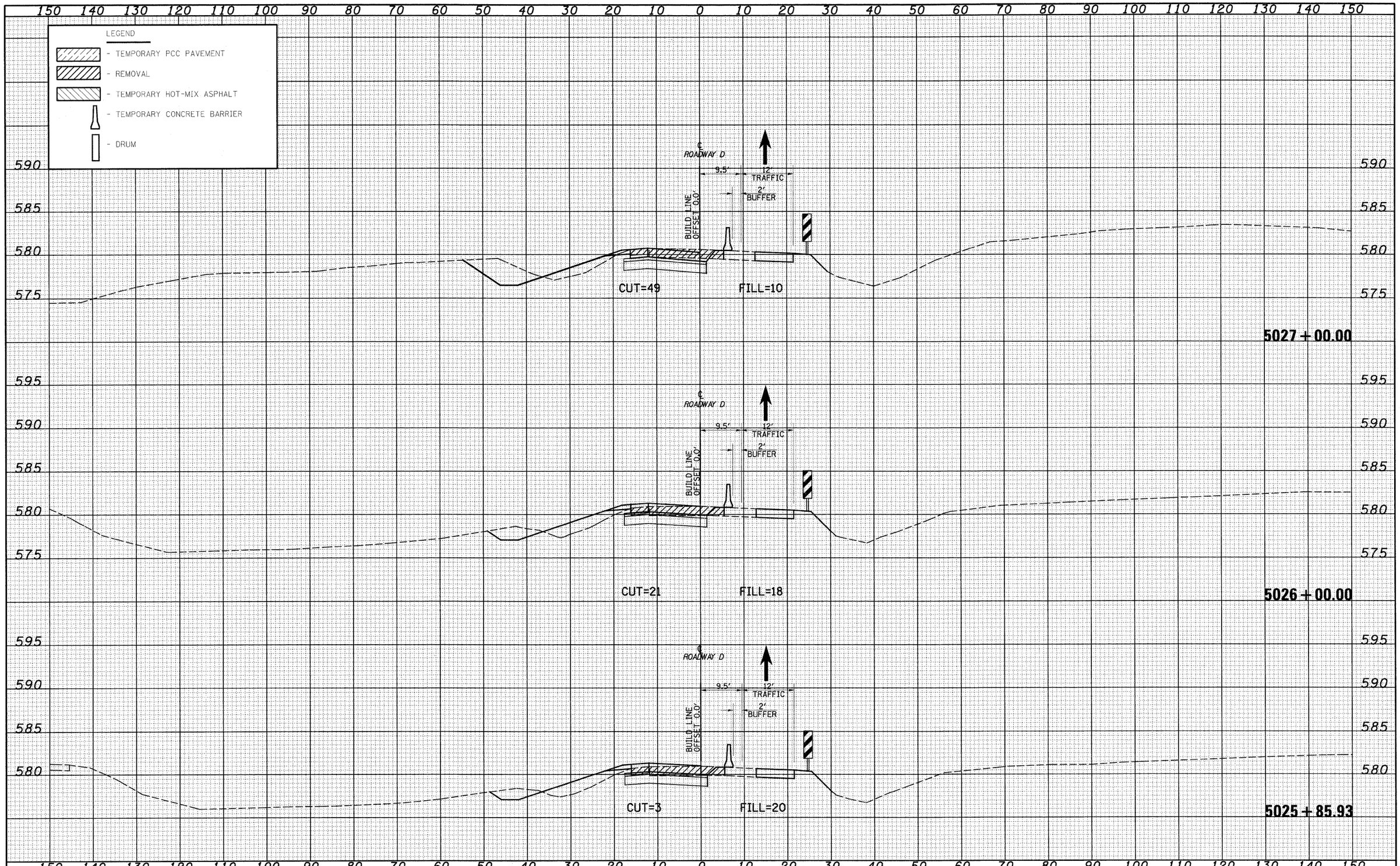

FINAL SURVEY	NOTE BOOK	NO.	SURVEYED	PLOTTED	TEMPLATE	AREAS	AREAS CHECKED	BY	DATE

ORIGINAL SURVEY	NOTE BOOK	NO.	SURVEYED	PLOTTED	TEMPLATE	AREAS	AREAS CHECKED	BY	DATE

FILE NAME = S:\Projects\4803-00072_57-70\dgn\S Tri Lv\xsds_I7050MDT-SL.dgn	USER NAME = linda	DESIGNED - JWS	REVISED -
		DRAWN - LEC	REVISED -
	PLOT SCALE = 20.0000 ' / IN.	CHECKED - BRM	REVISED -
	PLOT DATE = 2/10/2010	DATE - 2-25-08	REVISED -

STATE OF ILLINOIS
DEPARTMENT OF TRANSPORTATION

MAINTENANCE OF TRAFFIC SOUTH TRI LEVEL – ROADWAY D (STAGE 1)

SCALE: 1"=10' | SHEET NO. 1 OF 9 SHEETS | STA. 5025+85.93 TO STA. 5027+00.00

F.A.I. RTE.	SECTION	COUNTY	TOTAL SHEETS	SHEET NO.
57/70	(25-3)R	EFFINGHAM	1416	1289

CONTRACT NO. 74296

FED. ROAD DIST. NO. | ILLINOIS | FED. AID PROJECT

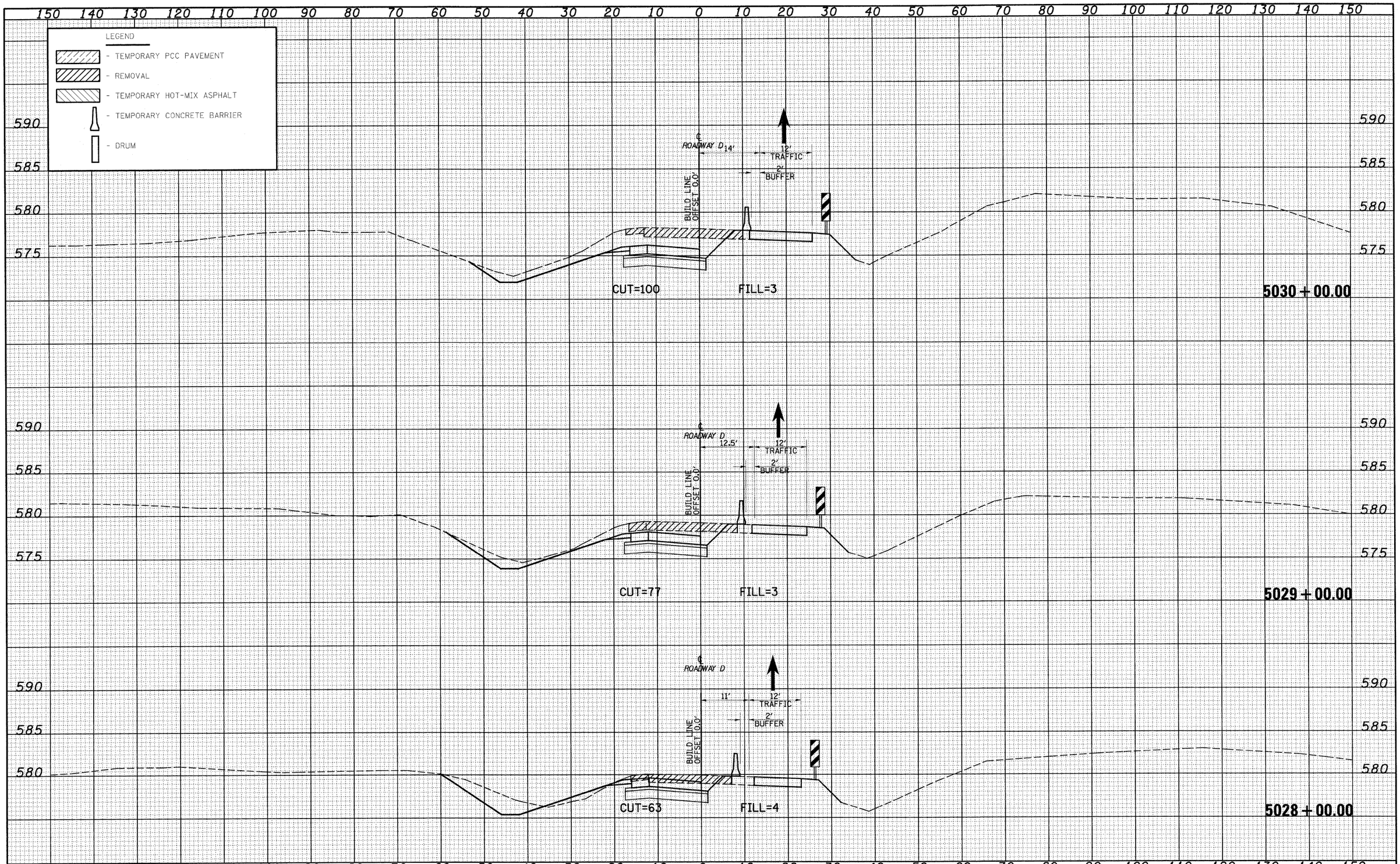

FINAL SURVEY	BY	DATE
SURVEYED		
PLOTTED		
TEMPLATE		
AREAS		
AREAS CHECKED		
NOTE BOOK		
NO.		

ORIGINAL SURVEY	BY	DATE
SURVEYED		
PLOTTED		
TEMPLATE		
AREAS		
AREAS CHECKED		
NOTE BOOK		
NO.		

FILE NAME = S:\Projects\M13-RMTZ_57-70\dgn\S Tri Lvl\mosk_T05BRDWY-S1.dgn

USER NAME = linda

PLOT SCALE = 20.0000 ' / IN.

PLOT DATE = 2/10/2010

DESIGNED - JWS	REVISED -	
DRAWN - LEC	REVISED -	
CHECKED - BRM	REVISED -	
DATE - 2-25-08	REVISED -	

STATE OF ILLINOIS
DEPARTMENT OF TRANSPORTATION

MAINTENANCE OF TRAFFIC SOUTH TRI LEVEL – ROADWAY D (STAGE 1)

SCALE: 1"=10' | SHEET NO. 2 OF 9 SHEETS | STA. 5028+00.00 TO STA. 5030+00.00

F.A.I. RTE.	SECTION	COUNTY	TOTAL SHEETS	SHEET NO.
57/70	(25-3)R	EFFINGHAM	1416	1290

CONTRACT NO. 74296

FED. ROAD DIST. NO. | ILLINOIS | FED. AID PROJECT

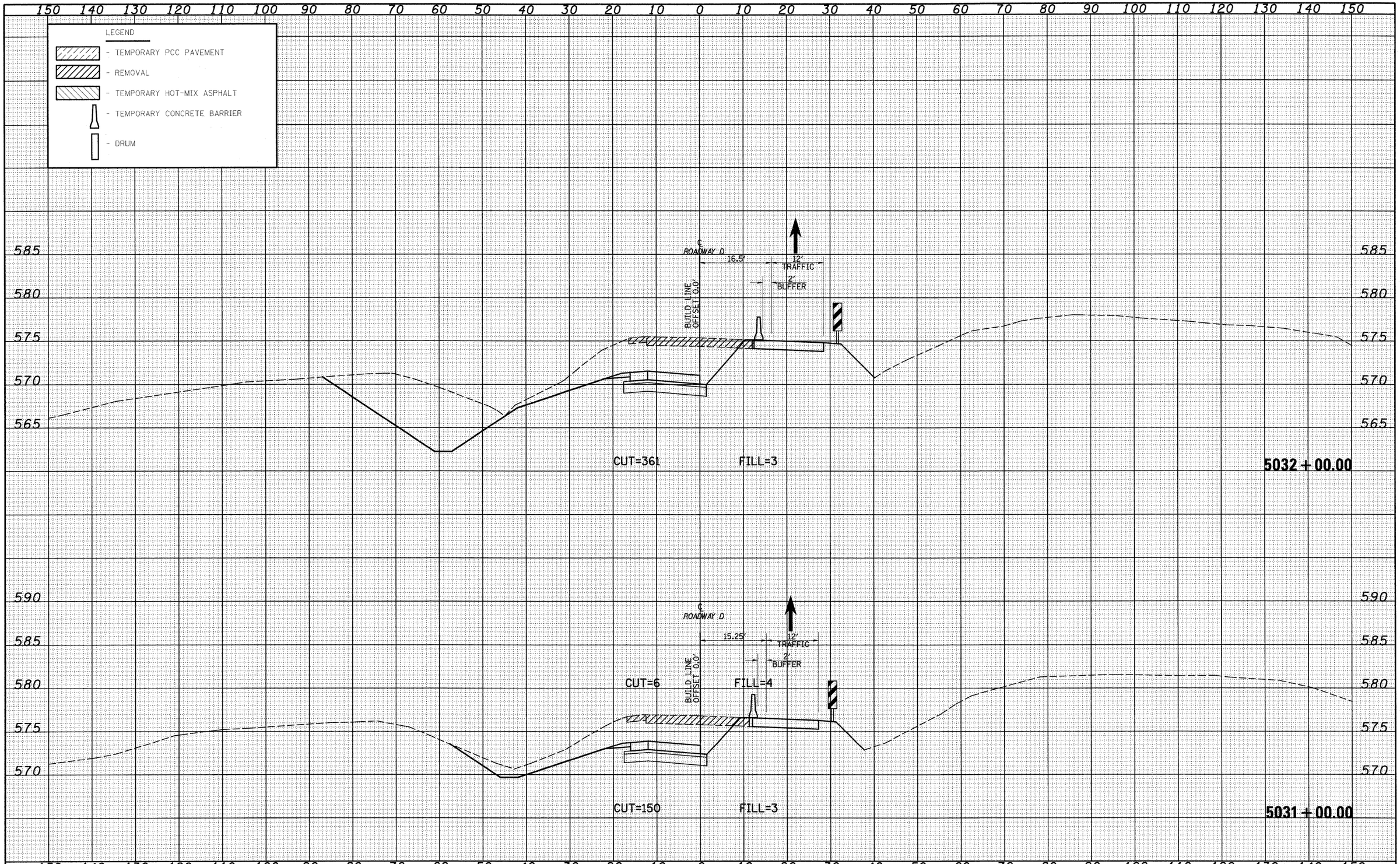

FINAL SURVEY	BY	DATE
SURVEYED		
PLOTTED		
TEMPLATE		
AREAS		
AREAS CHECKED		
NOTE BOOK NO.		

ORIGINAL SURVEY	BY	DATE
SURVEYED		
PLOTTED		
TEMPLATE		
AREAS		
AREAS CHECKED		
NOTE BOOK NO.		

FILE NAME = S:\Projects\M03-0007Z-57-70\dgn\S TriLV\ros\DESIGNOT-SL.dgn	USER NAME = linda	DESIGNED - JWS	REVISED -
		DRAWN - LEC	REVISED -
	PLOT SCALE = 20.0000 ' / IN.	CHECKED - BRM	REVISED -
	PLOT DATE = 2/10/2010	DATE - 2-25-08	REVISED -

STATE OF ILLINOIS
DEPARTMENT OF TRANSPORTATION

MAINTENANCE OF TRAFFIC SOUTH TRI LEVEL – ROADWAY D (STAGE 1)

SCALE: 1"=10' | SHEET NO. 3 OF 9 SHEETS | STA. 5031+00.00 TO STA. 5032+00.00

F.A.I. RTE.	SECTION	COUNTY	TOTAL SHEETS	SHEET NO.
57/70	(25-3)R	EFFINGHAM	1416	1291
		CONTRACT NO. 74296		

FED. ROAD DIST. NO. | ILLINOIS | FED. AID PROJECT

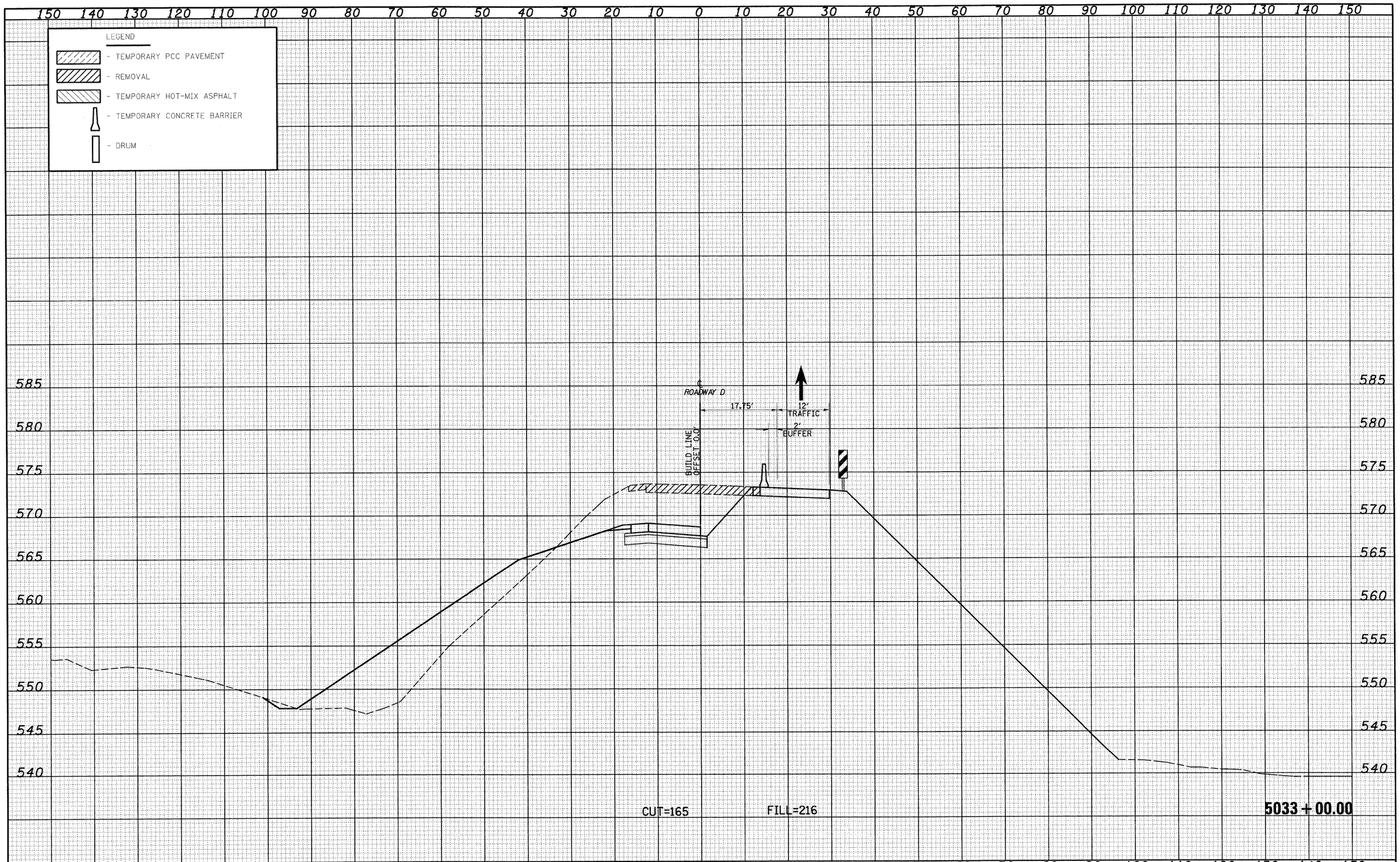

FINAL SURVEY		BY	DATE
NOTE BOOK NO.	SURVEYED		
	PLOTTED		
	TEMPLATE		
	AREAS		
	AREAS CHECKED		

ORIGINAL SURVEY		BY	DATE
NOTE BOOK NO.	SURVEYED		
	PLOTTED		
	TEMPLATE		
	AREAS		
	AREAS CHECKED		

FILE NAME = S:\Projects\483-00072.57-70\dgn\S Tri\Lvsch\LTRSROMOT-SL.dgn	USER NAME = linda	DESIGNED - JWS	REVISED -
		DRAWN - LEC	REVISED -
	PLOT SCALE = 20.0000 ' / IN.	CHECKED - BRM	REVISED -
	PLOT DATE = 2/10/2010	DATE - 2-25-08	REVISED -

STATE OF ILLINOIS
DEPARTMENT OF TRANSPORTATION

MAINTENANCE OF TRAFFIC SOUTH TRI LEVEL – ROADWAY D (STAGE 1)

SCALE: 1"=10' | SHEET NO. 4 OF 9 SHEETS | STA. 5033+00.00 TO STA. 5033+00.00

F.A.I. RTE.	SECTION	COUNTY	TOTAL SHEETS	SHEET NO.
57/70	(25-3)R	EFFINGHAM	1416	1292
		CONTRACT NO. 74296		
FED. ROAD DIST. NO.	ILLINOIS	FED. AID PROJECT		

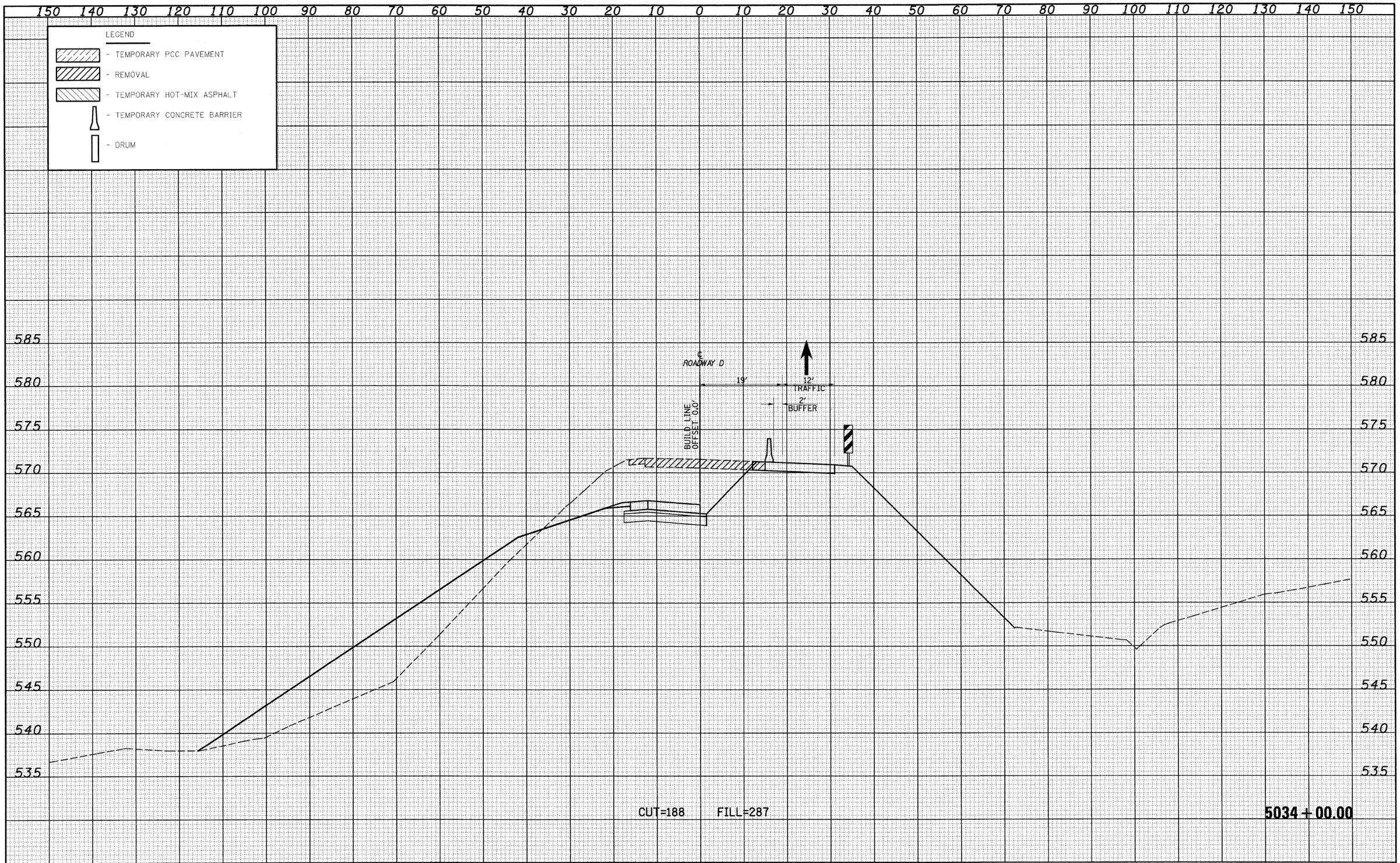

FINAL SURVEY		BY	DATE
NOTE BOOK	SURVEYED		
NO.	PLOTTED		
	TEMPLATE		
	AREAS		
	AREAS CHECKED		

ORIGINAL SURVEY		BY	DATE
NOTE BOOK	SURVEYED		
NO.	PLOTTED		
	TEMPLATE		
	AREAS		
	AREAS CHECKED		

FILE NAME = S:\Projects\MO-08072.57-70\dgn\S Tri\v\xsdt_1705R2MOT-5L.dgn	USER NAME = linda	DESIGNED - JWS	REVISED -
		DRAWN - LEC	REVISED -
	PLOT SCALE = 20.0000 ' / IN.	CHECKED - BRM	REVISED -
	PLOT DATE = 2/10/2010	DATE - 2-25-08	REVISED -

STATE OF ILLINOIS
DEPARTMENT OF TRANSPORTATION

MAINTENANCE OF TRAFFIC SOUTH TRI LEVEL – ROADWAY D (STAGE 1)

SCALE: 1"=10' | SHEET NO. 5 OF 9 SHEETS | STA. 5034+00.00 TO STA. 5034+00.00

F.A.I. RTE.	SECTION	COUNTY	TOTAL SHEETS	SHEET NO.
57/70	(25-3)R	EFFINGHAM	1416	1293

CONTRACT NO. 74296

FED. ROAD DIST. NO. | ILLINOIS | FED. AID PROJECT

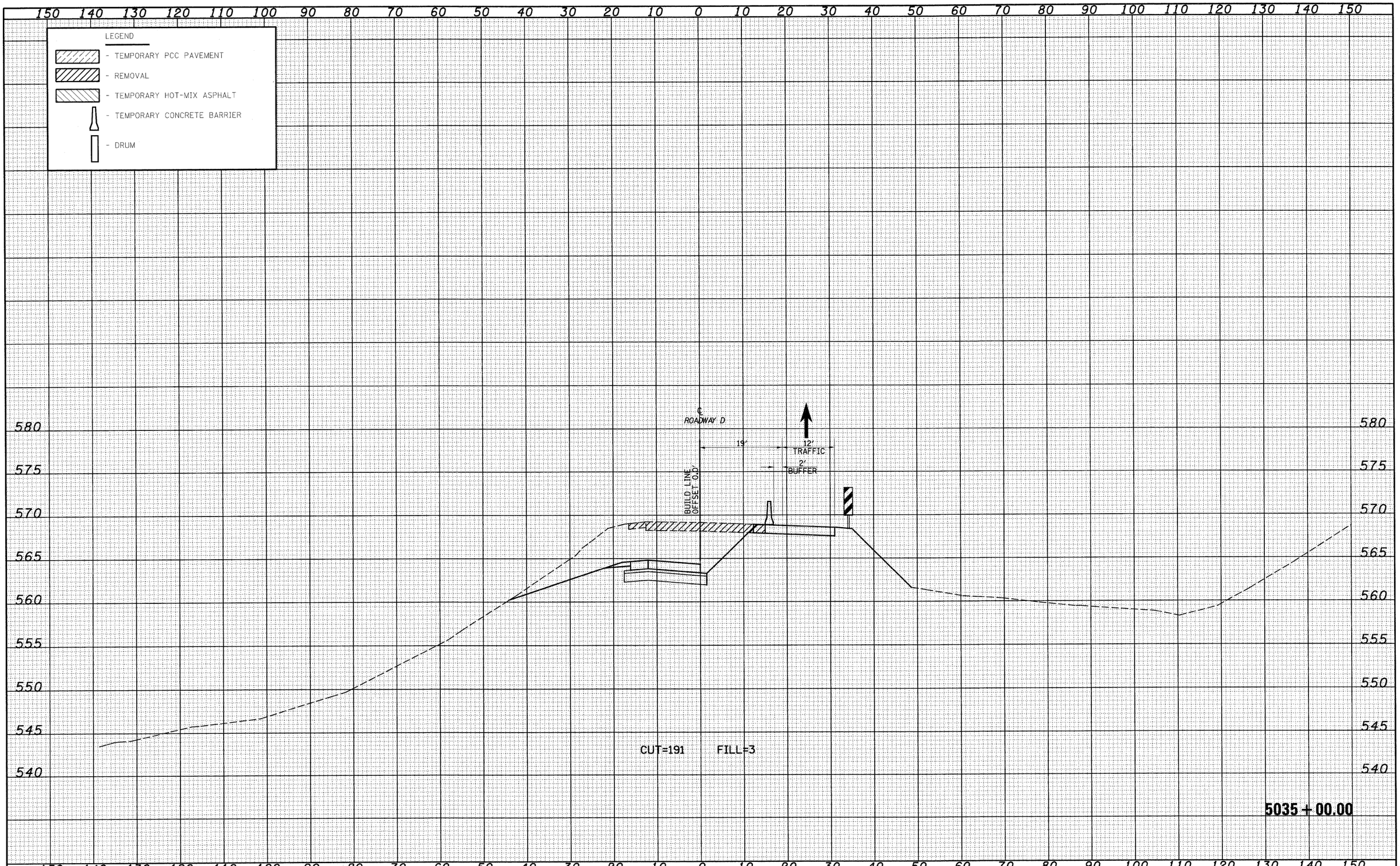

FINAL SURVEY	BY	DATE
NOTE BOOK		
SURVEYED		
PLOTTED		
TEMPLATE		
AREAS		
AREAS CHECKED		
NO.		

ORIGINAL SURVEY	BY	DATE
NOTE BOOK		
SURVEYED		
PLOTTED		
TEMPLATE		
AREAS		
AREAS CHECKED		
NO.		

FILE NAME = S:\Projects\1483-00077.57-70\dgn\S Tri Lv\work_1\RBRDWY01-S1.dgn

USER NAME = linda

PLOT SCALE = 20.0000 ' / IN.

PLOT DATE = 2/10/2010

DESIGNED - JWS	REVISED -	
DRAWN - LEC	REVISED -	
CHECKED - BRM	REVISED -	
DATE - 2-25-08	REVISED -	

STATE OF ILLINOIS
DEPARTMENT OF TRANSPORTATION

MAINTENANCE OF TRAFFIC SOUTH TRI LEVEL – ROADWAY D (STAGE 1)

SCALE: 1"=10' | SHEET NO. 6 OF 9 SHEETS | STA. 5035+00.00 TO STA. 5035+00.00

F.A.I. RTE.	SECTION	COUNTY	TOTAL SHEETS	SHEET NO.
57/70	(25-3)R	EFFINGHAM	1416	1294
		CONTRACT NO. 74296		

FED. ROAD DIST. NO. | ILLINOIS | FED. AID PROJECT

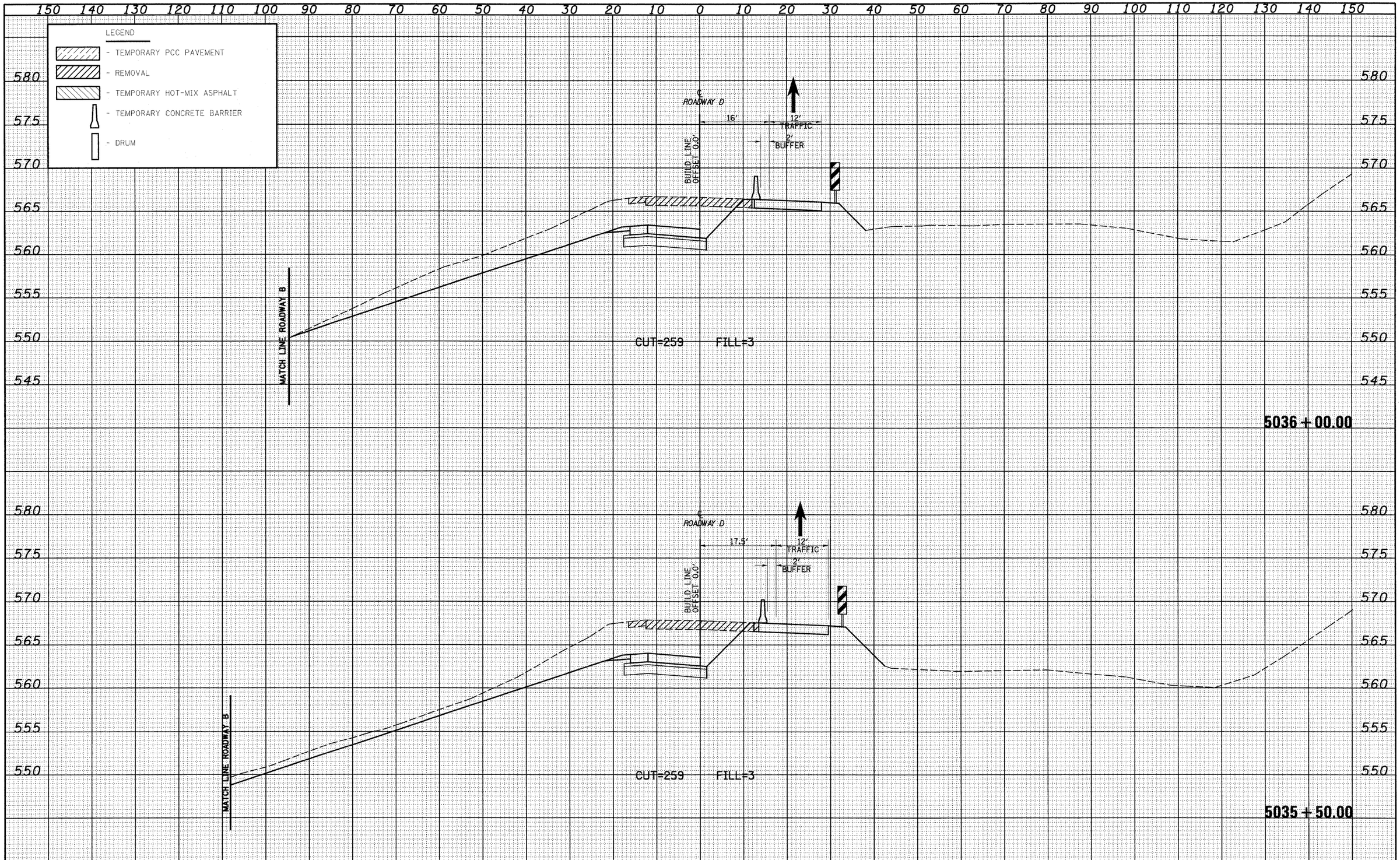

FINAL SURVEY	BY	DATE
SURVEYED		
PLOTTED		
TEMPLATE		
AREAS		
AREAS CHECKED		
NOTE BOOK		
NO.		

ORIGINAL SURVEY	BY	DATE
SURVEYED		
PLOTTED		
TEMPLATE		
AREAS		
AREAS CHECKED		
NOTE BOOK		
NO.		

FILE NAME = S:\Projects\HED-0007Z-57-70\dgn\S Trial\roadway\LTRSDUMT-S1.dgn	USER NAME = linda	DESIGNED - JWS	REVISED -
		DRAWN - LEC	REVISED -
	PLOT SCALE = 20.0000 ' / IN.	CHECKED - BRM	REVISED -
	PLOT DATE = 2/10/2010	DATE - 2-25-08	REVISED -

STATE OF ILLINOIS
DEPARTMENT OF TRANSPORTATION

MAINTENANCE OF TRAFFIC SOUTH TRI LEVEL – ROADWAY D (STAGE 1)

SCALE: 1"=10' | SHEET NO. 7 OF 9 SHEETS | STA. 5035+50.00 TO STA. 5036+00.00

F.A.I. RTE.	SECTION	COUNTY	TOTAL SHEETS	SHEET NO.
57/70	(25-3)R	EFFINGHAM	1416	1295
		CONTRACT NO. 74296		

FED. ROAD DIST. NO. | ILLINOIS | FED. AID PROJECT

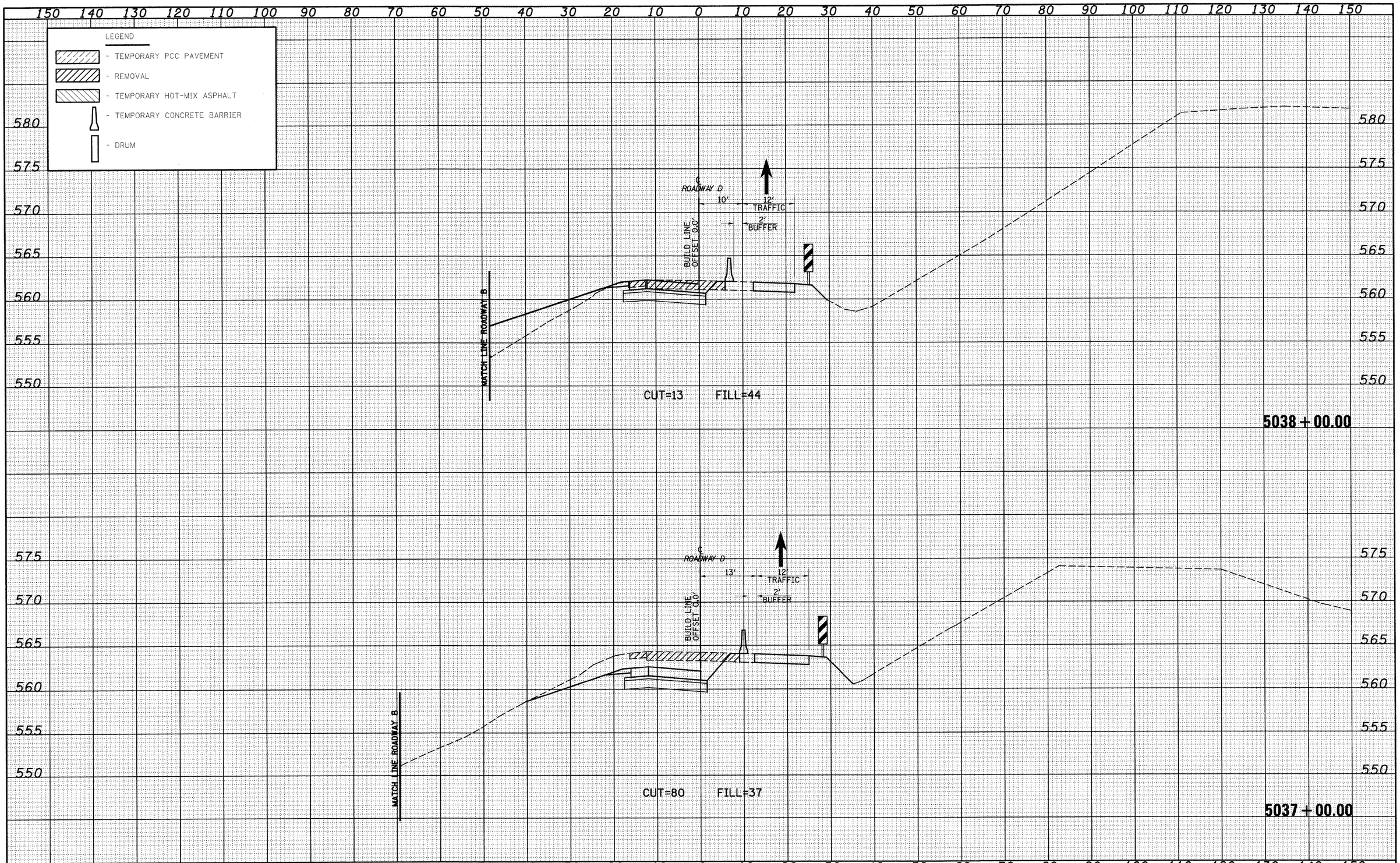

FINAL SURVEY		BY	DATE
NOTE BOOK	SURVEYED		
	PLOTTED		
	TEMPLATE		
	AREAS		
NO.	AREAS CHECKED		

ORIGINAL SURVEY		BY	DATE
NOTE BOOK	SURVEYED		
	PLOTTED		
	TEMPLATE		
	AREAS		
NO.	AREAS CHECKED		

FILE NAME = S:\Projects\HED-88072.57-70\dgn\S Tri Lvl\ssh_TRAFFICNGT-SL.dgn	USER NAME = linda	DESIGNED - JWS	REVISED -
		DRAWN - LEC	REVISED -
	PLOT SCALE = 20.0000 ' / IN.	CHECKED - BRM	REVISED -
	PLOT DATE = 2/10/2010	DATE - 2-25-08	REVISED -

STATE OF ILLINOIS
DEPARTMENT OF TRANSPORTATION

MAINTENANCE OF TRAFFIC SOUTH TRI LEVEL – ROADWAY D (STAGE 1)

SCALE: 1"=10' | SHEET NO. 8 OF 9 SHEETS | STA. 5037+00.00 TO STA. 5038+00.00

F.A.I. RTE.	SECTION	COUNTY	TOTAL SHEETS	SHEET NO.
57/70	(25-3)R	EFFINGHAM	1416	1296
		CONTRACT NO. 74296		

FED. ROAD DIST. NO. | ILLINOIS | FED. AID PROJECT

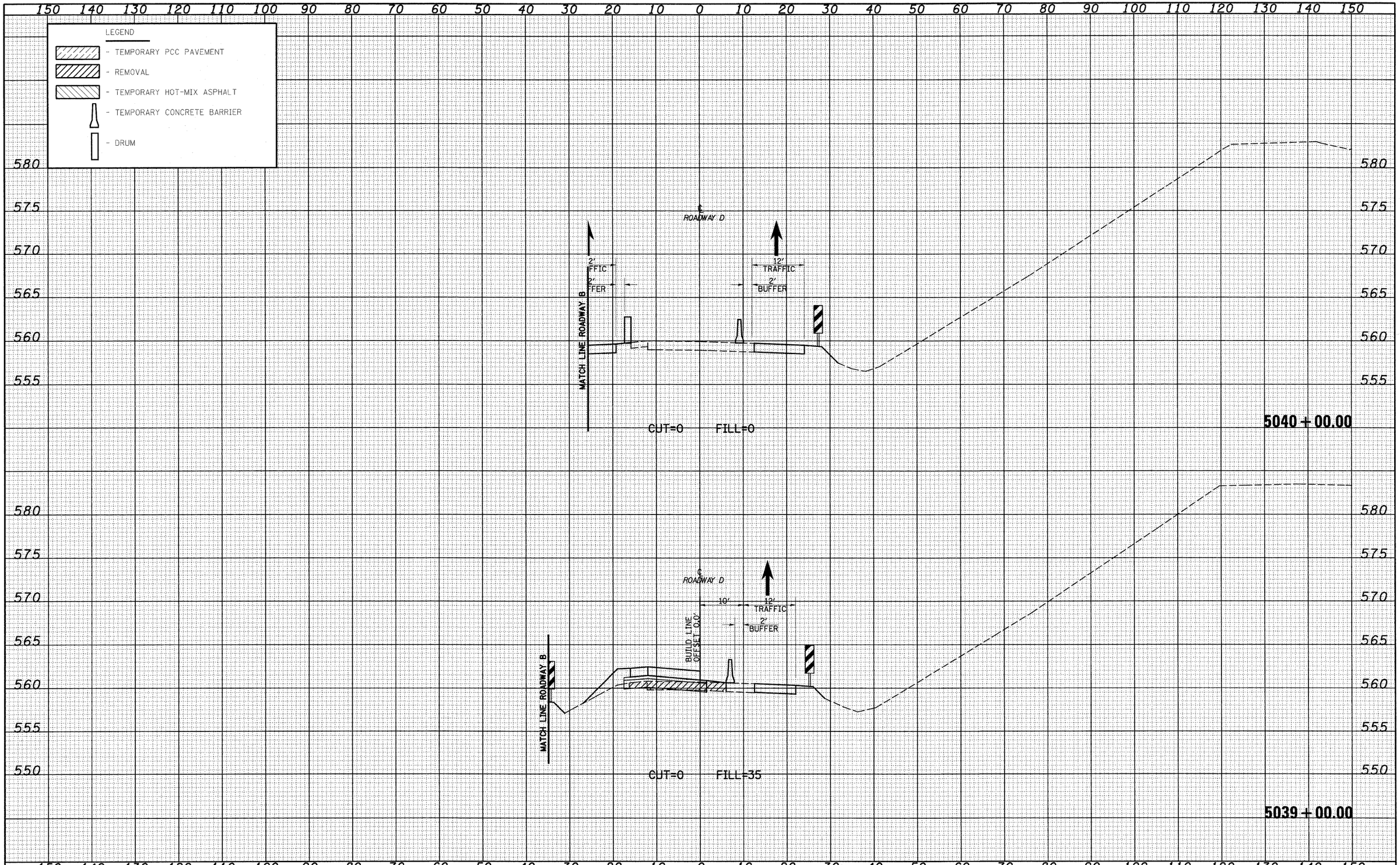

FINAL SURVEY		BY	DATE
NOTE BOOK	SURVEYED		
	PLOTTED		
	TEMPLATE		
	AREAS		
NO.	AREAS CHECKED		

ORIGINAL SURVEY		BY	DATE
NOTE BOOK	SURVEYED		
	PLOTTED		
	TEMPLATE		
	AREAS		
NO.	AREAS CHECKED		

FILE NAME = S:\Projects\14ED-00002-57-70\dgn\S TriLv\roah17859BMOT-S1.dgn	USER NAME = linda	DESIGNED - JWS	REVISED -
		DRAWN - LEC	REVISED -
	PLOT SCALE = 20.0000 ' / IN.	CHECKED - BRM	REVISED -
	PLOT DATE = 2/10/2010	DATE - 2-25-08	REVISED -

STATE OF ILLINOIS
DEPARTMENT OF TRANSPORTATION

MAINTENANCE OF TRAFFIC SOUTH TRI LEVEL – ROADWAY D (STAGE 1)

SCALE: 1"=10' | SHEET NO. 9 OF 9 SHEETS | STA. 5039+00.00 TO STA. 5040+00.00

F.A.I. RTE.	SECTION	COUNTY	TOTAL SHEETS	SHEET NO.
57/70	(25-3)R	EFFINGHAM	1416	1297
		CONTRACT NO. 74296		
FED. ROAD DIST. NO.	ILLINOIS	FED. AID PROJECT		

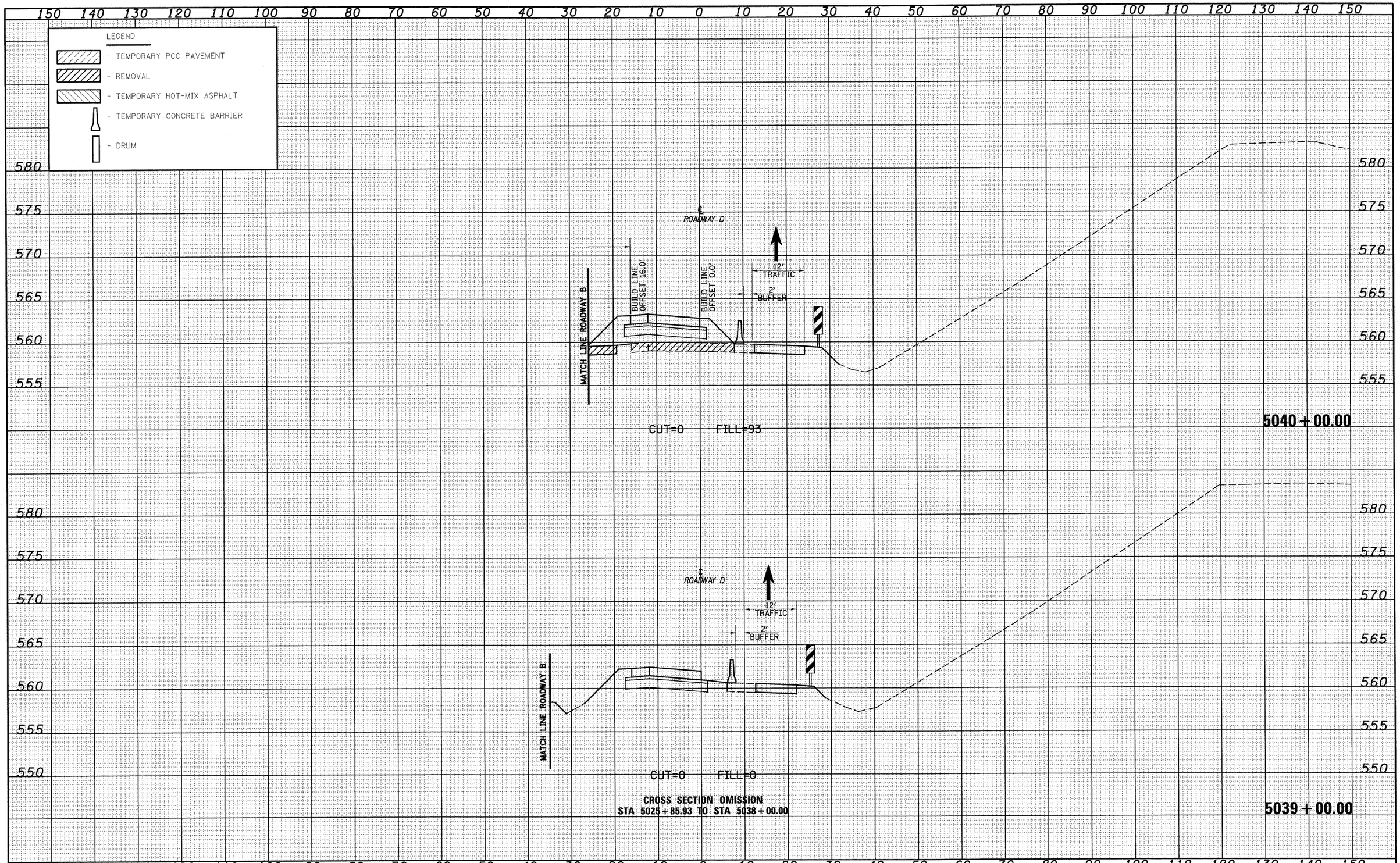

CROSS SECTION OMISSION
STA 5025+85.93 TO STA 5038+00.00

FILE NAME = S:\Projects\MCS-00002-57-70\dgn\S Tri-L\south_TRIBRDWY-SB.dgn	USER NAME = linda	DESIGNED - JWS	REVISED -
		DRAWN - LEC	REVISED -
	PLOT SCALE = 20.0000 ' / IN.	CHECKED - BRM	REVISED -
	PLOT DATE = 2/10/2010	DATE - 2-25-08	REVISED -

STATE OF ILLINOIS
DEPARTMENT OF TRANSPORTATION

MAINTENANCE OF TRAFFIC SOUTH TRI LEVEL – ROADWAY D (STAGE 1B)

SCALE: 1"=10' | SHEET NO. 1 OF 1 SHEETS | STA. 5039+00.00 TO STA. 5040+00.00

F.A.I. RTE.	SECTION	COUNTY	TOTAL SHEETS	SHEET NO.
57/70	(25-3)R	EFFINGHAM	1416	1298
		CONTRACT NO. 74296		

FED. ROAD DIST. NO. | ILLINOIS | FED. AID PROJECT

FINAL SURVEY		BY	DATE
NOTE BOOK	SURVEYED		
	PLOTTED		
	TEMPLATE		
	AREAS		
NO.	AREAS CHECKED		

ORIGINAL SURVEY		BY	DATE
NOTE BOOK	SURVEYED		
	PLOTTED		
	TEMPLATE		
	AREAS		
NO.	AREAS CHECKED		

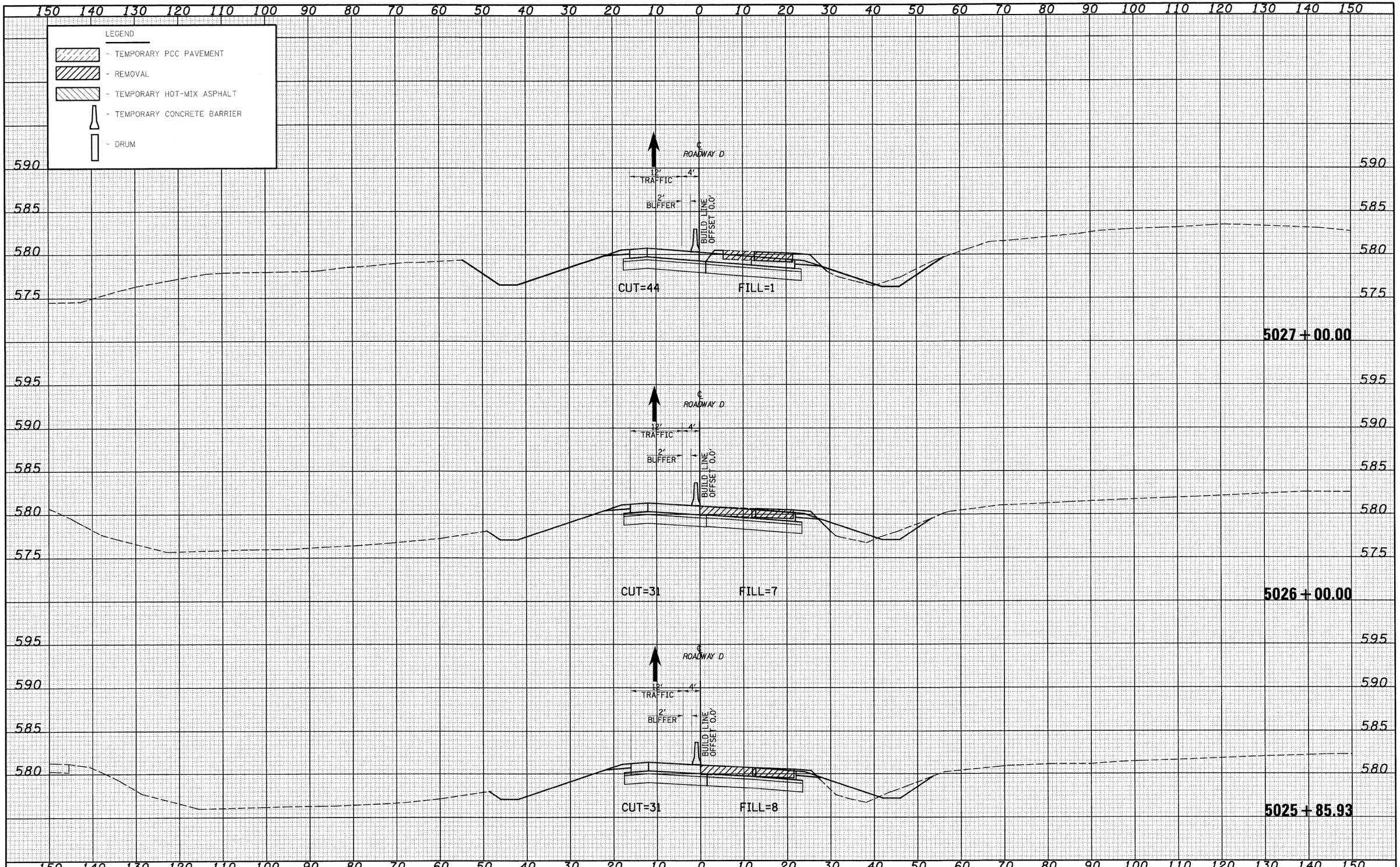

FILE NAME = S:\Projects\403-08072.57-70\dgn\S Tri Lvl\mah_1705TCM01-S2.dgn	USER NAME = linda	DESIGNED - JWS	REVISED -	STATE OF ILLINOIS DEPARTMENT OF TRANSPORTATION	MAINTENANCE OF TRAFFIC SOUTH TRI LEVEL – ROADWAY D (STAGE 2)
		DRAWN - LEC	REVISED -		
	PLOT SCALE = 20.0000 ' / IN.	CHECKED - BRM	REVISED -		
	PLOT DATE = 2/10/2010	DATE - 2-25-08	REVISED -		SCALE: 1"=10' SHEET NO. 1 OF 9 SHEETS STA. 5025+85.93 TO STA. 5027+00.00

F.A.I. RTE.	SECTION	COUNTY	TOTAL SHEETS	SHEET NO.
57/70	(25-3)R	EFFINGHAM	1416	1299
		CONTRACT NO. 74296		
FED. ROAD DIST. NO.	ILLINOIS	FED. AID PROJECT		

FINAL SURVEY — NOTE BOOK NO. — SURVEYED — PLOTTED — TEMPLATE — AREAS — AREAS CHECKED — BY — DATE

ORIGINAL SURVEY — NOTE BOOK NO. — SURVEYED — PLOTTED — TEMPLATE — AREAS — AREAS CHECKED — BY — DATE

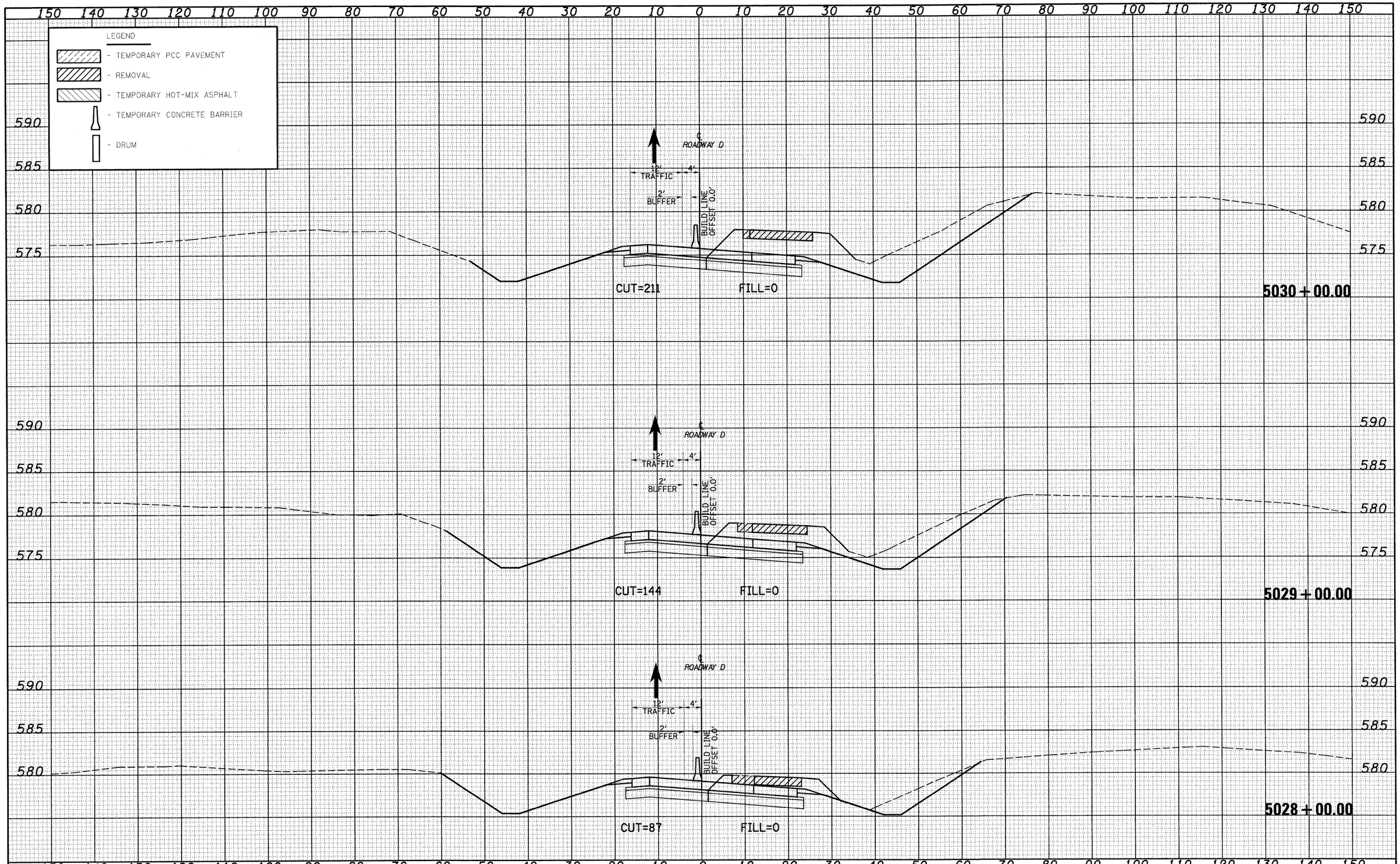

FINAL SURVEY	BY	DATE
SURVEYED		
PLOTTED		
TEMPLATE		
AREAS		
AREAS CHECKED		
NOTE BOOK		
NO.		

ORIGINAL SURVEY	BY	DATE
SURVEYED		
PLOTTED		
TEMPLATE		
AREAS		
AREAS CHECKED		
NOTE BOOK		
NO.		

FILE NAME = S:\Projects\MED\00072.57-70\dgn\S Tri-Lvl\mnh_TR30001-S2.dgn	USER NAME = linda	DESIGNED - JWS	REVISED -
		DRAWN - LEC	REVISED -
	PLOT SCALE = 20.0000 ' / IN.	CHECKED - BRM	REVISED -
	PLOT DATE = 2/10/2010	DATE - 2-25-08	REVISED -

STATE OF ILLINOIS
DEPARTMENT OF TRANSPORTATION

MAINTENANCE OF TRAFFIC SOUTH TRI LEVEL – ROADWAY D (STAGE 2)

SCALE: 1"=10' | SHEET NO. 2 OF 9 SHEETS | STA. 5028+00.00 TO STA. 5030+00.00

F.A.I. RTE.	SECTION	COUNTY	TOTAL SHEETS	SHEET NO.
57/70	(25-3)R	EFFINGHAM	1416	1300
		CONTRACT NO. 74296		
FED. ROAD DIST. NO.	ILLINOIS	FED. AID PROJECT		