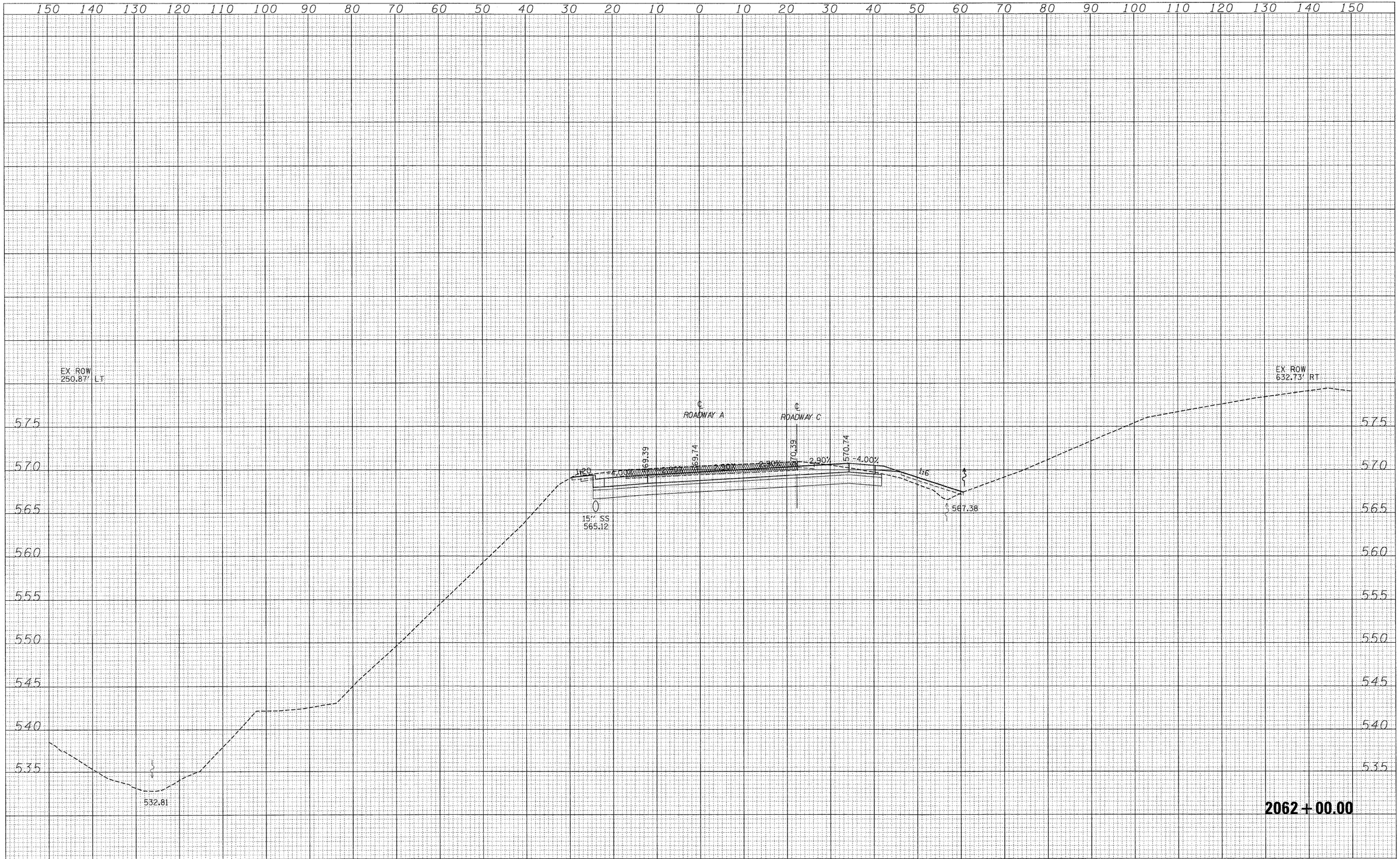

FINAL SURVEY		BY	DATE
NOTE BOOK NO.	SURVEYED		
	PLOTTED		
	TEMPLATE		
	AREAS		
	AREAS CHECKED		

ORIGINAL SURVEY		BY	DATE
NOTE BOOK NO.	SURVEYED		
	PLOTTED		
	TEMPLATE		
	AREAS		
	AREAS CHECKED		

FILE NAME = S:\Projects\403-00072.57-70\dgn\S Tri.Lv\xsh_17HSR0A.dgn	USER NAME = linda	DESIGNED - JWS	REVISED -
		DRAWN - LEC	REVISED -
	PLOT SCALE = 10.0000 ' / IN.	CHECKED - BRM	REVISED -
	PLOT DATE = 3/19/2010	DATE - 2-25-08	REVISED -

STATE OF ILLINOIS
DEPARTMENT OF TRANSPORTATION

CROSS SECTIONS SOUTH TRI LEVEL - ROADWAY A

SCALE: 1"=10' | SHEET NO. 85 OF 125 SHEETS | STA. 2062+00.00 TO STA. 2062+00.00

F.A.I. RTE.	SECTION	COUNTY	TOTAL SHEETS	SHEET NO.
57/70	(25-3)R	EFFINGHAM	1416	701
		CONTRACT NO. 74296		

FED. ROAD DIST. NO. | ILLINOIS | FED. AID PROJECT

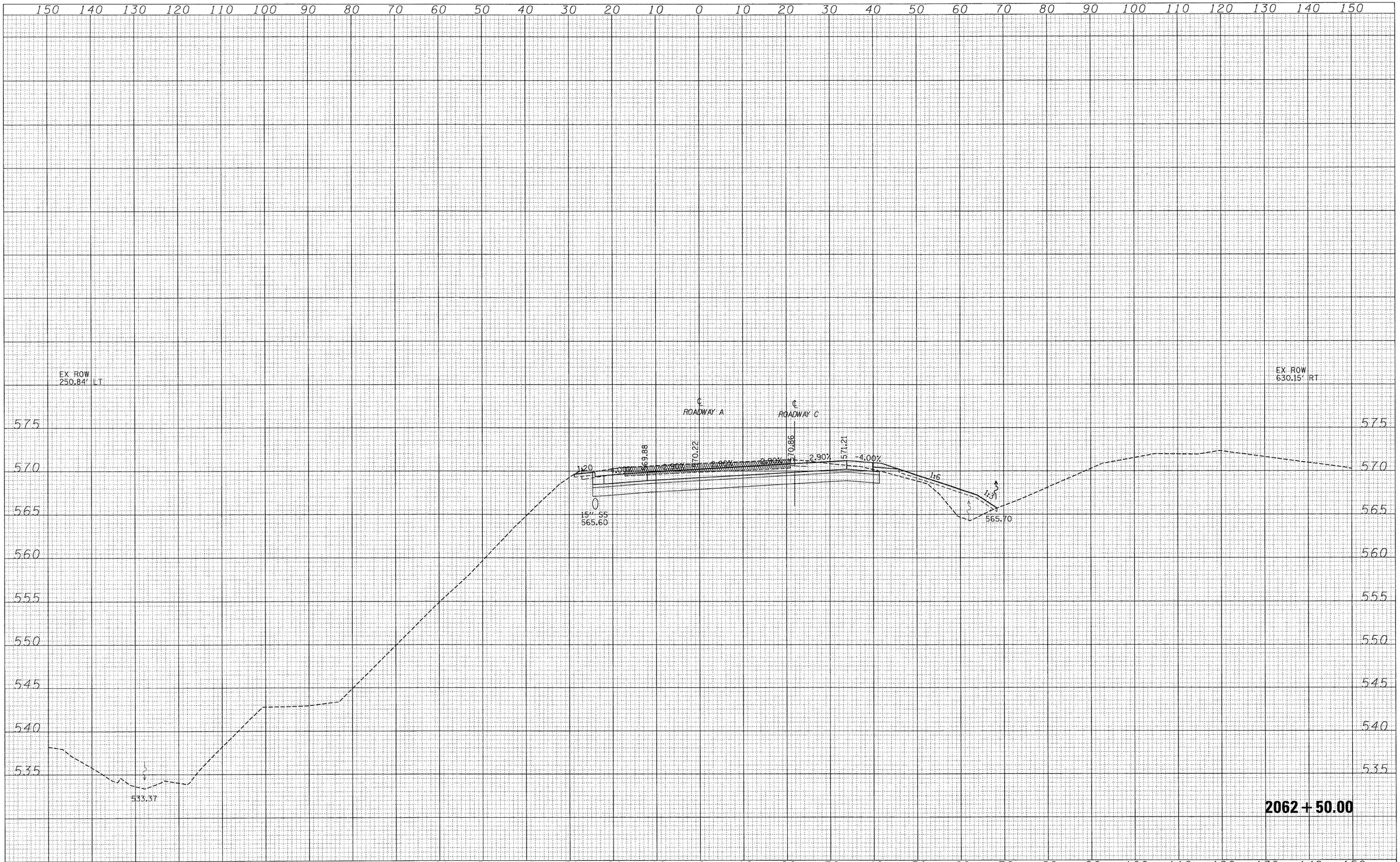

FINAL SURVEY		BY	DATE
NOTE BOOK NO.	SURVEYED		
	PLOTTED		
	TEMPLATE		
	AREAS		
	AREAS CHECKED		

ORIGINAL SURVEY		BY	DATE
NOTE BOOK NO.	SURVEYED		
	PLOTTED		
	TEMPLATE		
	AREAS		
	AREAS CHECKED		

FILE NAME = S:\Projects\400-00072.57-70\dgn\S Trl.v\xsch.I70SRDA.dgn	USER NAME = linda	DESIGNED - JWS	REVISED -
		DRAWN - LEC	REVISED -
	PLOT SCALE = 10.0000 ' / IN.	CHECKED - BRM	REVISED -
	PLOT DATE = 3/19/2010	DATE - 2-25-08	REVISED -

STATE OF ILLINOIS
DEPARTMENT OF TRANSPORTATION

CROSS SECTIONS SOUTH TRI LEVEL – ROADWAY A

SCALE: 1"=10' | SHEET NO. 86 OF 125 SHEETS | STA. 2062+50.00 TO STA. 2062+50.00

F.A.I. RTE.	SECTION	COUNTY	TOTAL SHEETS	SHEET NO.
57/70	(25-3)R	EFFINGHAM	1416	702
		CONTRACT NO. 74296		

FED. ROAD DIST. NO. | ILLINOIS | FED. AID PROJECT

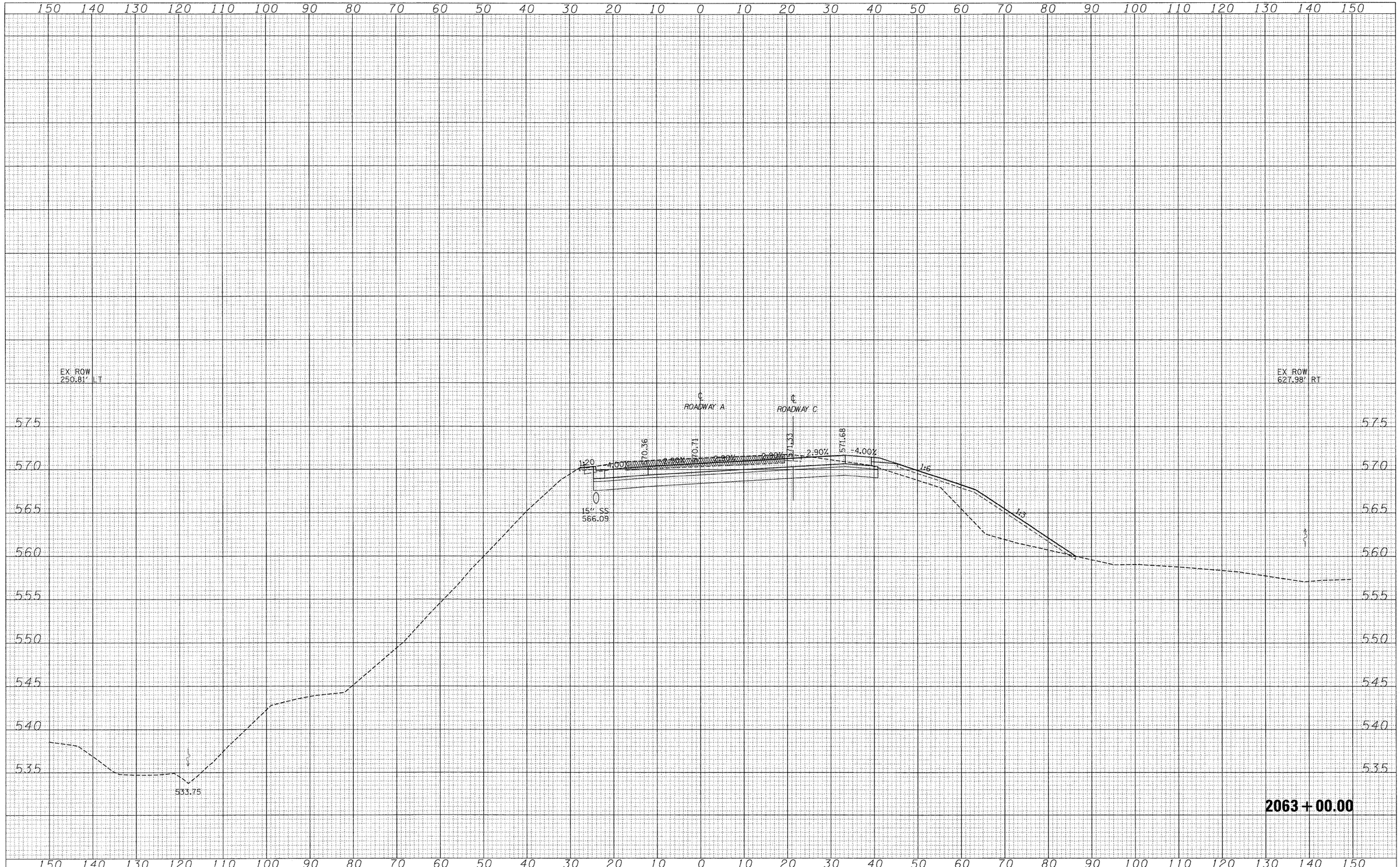

FINAL SURVEY		BY	DATE
NOTE BOOK NO.	SURVEYED		
	PLOTTED		
	TEMPLATE		
	AREAS		
	AREAS CHECKED		

ORIGINAL SURVEY		BY	DATE
NOTE BOOK NO.	SURVEYED		
	PLOTTED		
	TEMPLATE		
	AREAS		
	AREAS CHECKED		

FILE NAME = S:\Projects\403-00072_57-70\dgn\S Tri_Lv\wash_I70SRDA.dgn	USER NAME = linda	DESIGNED - JWS	REVISED -
		DRAWN - LEC	REVISED -
	PLOT SCALE = 10.0000 ' / IN.	CHECKED - BRM	REVISED -
	PLOT DATE = 3/19/2010	DATE - 2-25-08	REVISED -

STATE OF ILLINOIS
DEPARTMENT OF TRANSPORTATION

CROSS SECTIONS SOUTH TRI LEVEL – ROADWAY A

SCALE: 1"=10' | SHEET NO. 87 OF 125 SHEETS | STA. 2063+00.00 TO STA. 2063+00.00

F.A.I. RTE.	SECTION	COUNTY	TOTAL SHEETS	SHEET NO.
57/70	(25-3)R	EFFINGHAM	1416	703
		CONTRACT NO. 74296		

FED. ROAD DIST. NO. | ILLINOIS | FED. AID PROJECT

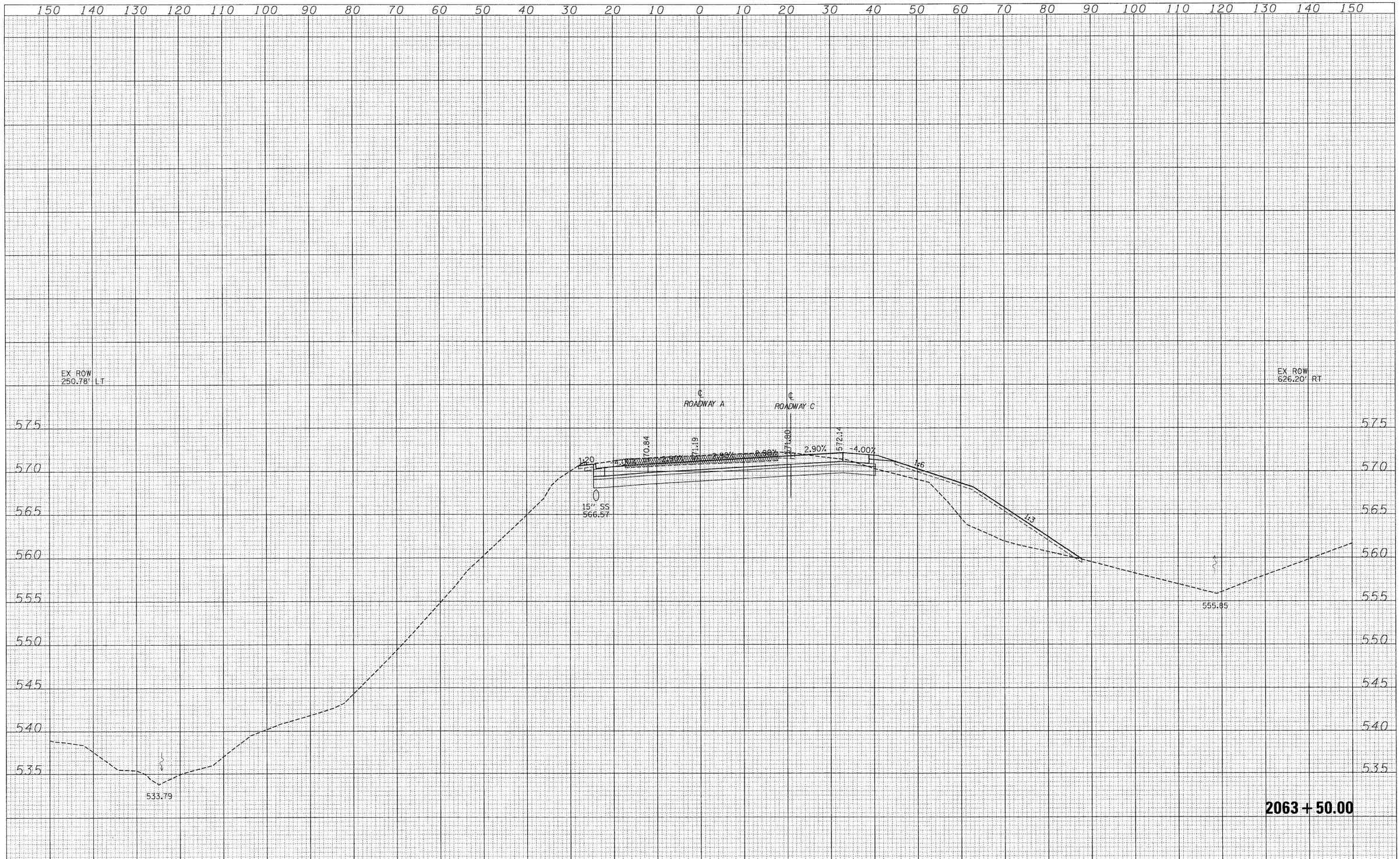

FINAL SURVEY		BY	DATE
NOTE BOOK NO.	SURVEYED		
	PLOTTED		
	TEMPLATE		
	AREAS		
	AREAS CHECKED		

ORIGINAL SURVEY		BY	DATE
NOTE BOOK NO.	SURVEYED		
	PLOTTED		
	TEMPLATE		
	AREAS		
	AREAS CHECKED		

FILE NAME = S:\Projects\403-00072_57-70\dgn\S Tri_Lv\cash_I70SROA.dgn	USER NAME = linda	DESIGNED - JWS	REVISED -
		DRAWN - LEC	REVISED -
	PLOT SCALE = 10.0000 ' / IN.	CHECKED - BRM	REVISED -
	PLOT DATE = 3/19/2010	DATE - 2-25-08	REVISED -

STATE OF ILLINOIS
DEPARTMENT OF TRANSPORTATION

CROSS SECTIONS SOUTH TRI LEVEL – ROADWAY A

SCALE: 1"=10' | SHEET NO. 88 OF 125 SHEETS | STA. 2063+50.00 TO STA. 2063+50.00

F.A.I. RTE.	SECTION	COUNTY	TOTAL SHEETS	SHEET NO.
57/70	(25-3)R	EFFINGHAM	1416	704
		CONTRACT NO. 74296		

FED. ROAD DIST. NO. | ILLINOIS | FED. AID PROJECT

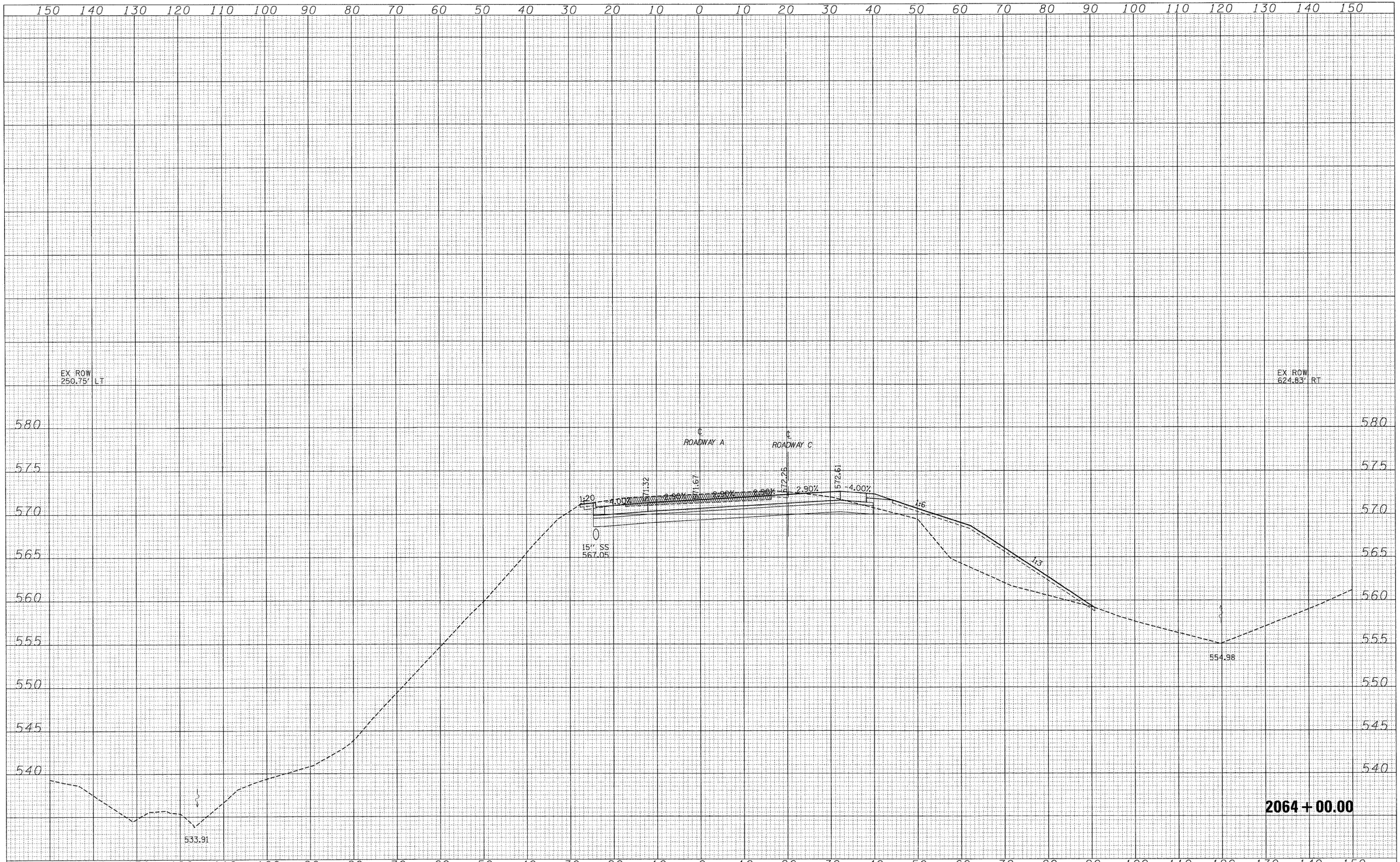

FINAL SURVEY		BY	DATE
NOTE BOOK NO.	SURVEYED		
	PLOTTED		
	TEMPLATE		
	AREAS		
	AREAS CHECKED		

ORIGINAL SURVEY		BY	DATE
NOTE BOOK NO.	SURVEYED		
	PLOTTED		
	TEMPLATE		
	AREAS		
	AREAS CHECKED		

FILE NAME = S:\Projects\403-00072.57-70\dgn\S Tri.v\mssh.I70SR04.dgn	USER NAME = linda	DESIGNED - JWS	REVISED -
		DRAWN - LEC	REVISED -
	PLOT SCALE = 10.0000 ' / IN.	CHECKED - BRM	REVISED -
	PLOT DATE = 3/19/2010	DATE - 2-25-08	REVISED -

STATE OF ILLINOIS
DEPARTMENT OF TRANSPORTATION

CROSS SECTIONS SOUTH TRI LEVEL – ROADWAY A

SCALE: 1"=10' | SHEET NO. 89 OF 125 SHEETS | STA. 2064+00.00 TO STA. 2064+00.00

F.A.I. RTE.	SECTION	COUNTY	TOTAL SHEETS	SHEET NO.
57/70	(25-3)R	EFFINGHAM	1416	705
		CONTRACT NO. 74296		

FED. ROAD DIST. NO. | ILLINOIS | FED. AID PROJECT

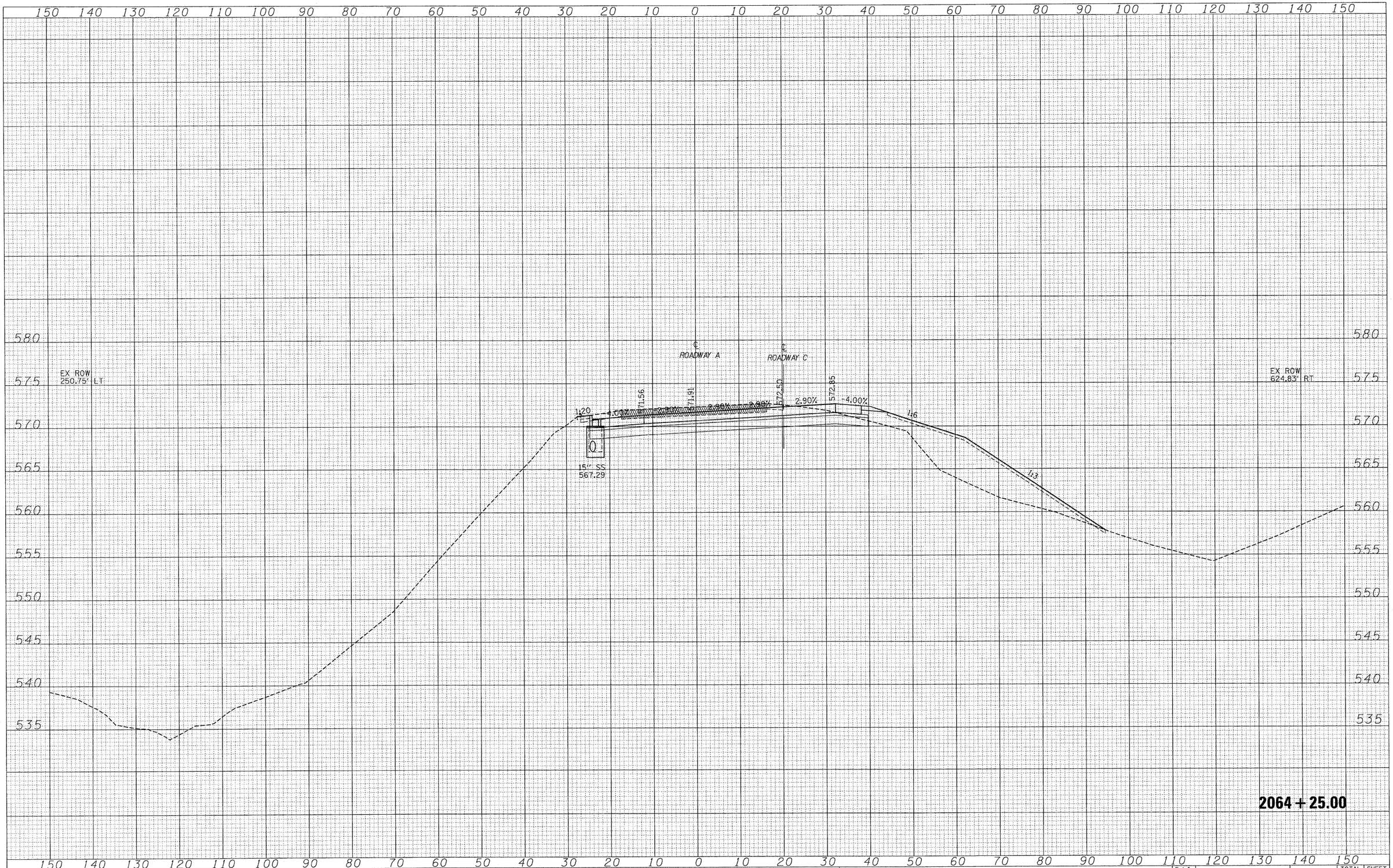

FINAL SURVEY		BY	DATE
NOTE BOOK NO.	SURVEYED		
	PLOTTED		
	TEMPLATE		
	AREAS		
	AREAS CHECKED		

ORIGINAL SURVEY		BY	DATE
NOTE BOOK NO.	SURVEYED		
	PLOTTED		
	TEMPLATE		
	AREAS		
	AREAS CHECKED		

FILE NAME = S:\Projects\403-08072.57-70\dgn\S Tri\x\xsdb_I70SR0A.dgn	USER NAME = linda	DESIGNED - JWS	REVISED -
		DRAWN - LEC	REVISED -
	PLOT SCALE = 10.0000 ' / IN.	CHECKED - BRM	REVISED -
	PLOT DATE = 3/19/2010	DATE - 2-25-08	REVISED -

STATE OF ILLINOIS
DEPARTMENT OF TRANSPORTATION

CROSS SECTIONS SOUTH TRI LEVEL – ROADWAY A

SCALE: 1"=10' | SHEET NO. 90 OF 125 SHEETS | STA. 2064+00.00 TO STA. 2064+00.00

F.A.I. RTE.	SECTION	COUNTY	TOTAL SHEETS	SHEET NO.
57/70	(25-3)R	EFFINGHAM	1416	706
		CONTRACT NO. 74296		

FED. ROAD DIST. NO. | ILLINOIS | FED. AID PROJECT

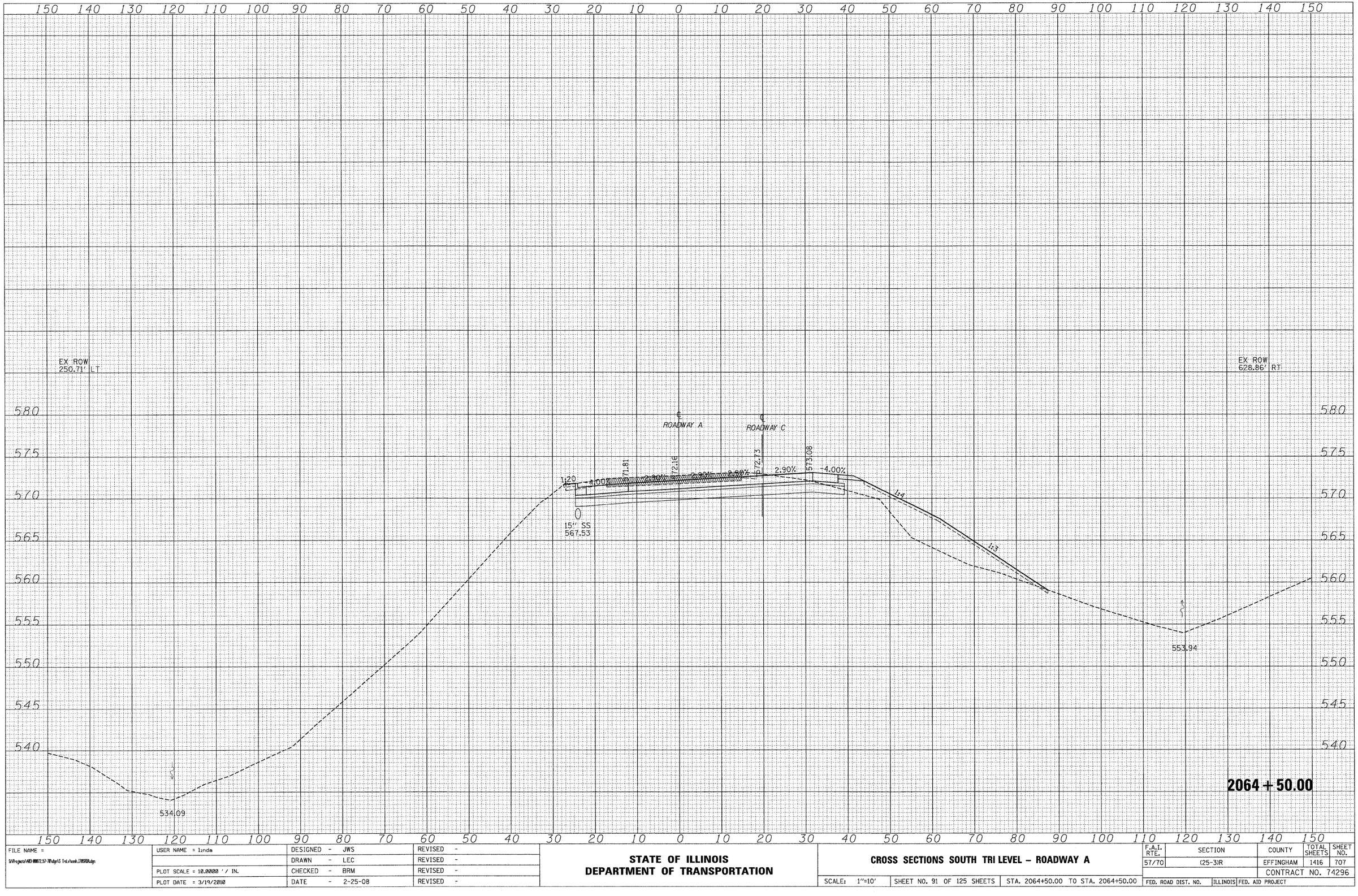

FINAL SURVEY		BY	DATE
NOTE BOOK NO.	SURVEYED		
	PLOTTED		
	TEMPLATE		
	AREAS		
	AREAS CHECKED		

ORIGINAL SURVEY		BY	DATE
NOTE BOOK NO.	SURVEYED		
	PLOTTED		
	TEMPLATE		
	AREAS		
	AREAS CHECKED		

FILE NAME = S:\Projects\403-00072.57-70\dgn\S Tri.v\xsh_I70SRDA.dgn	USER NAME = linda	DESIGNED - JWS	REVISED -
		DRAWN - LEC	REVISED -
	PLOT SCALE = 10.0000 ' / IN.	CHECKED - BRM	REVISED -
	PLOT DATE = 3/19/2010	DATE - 2-25-08	REVISED -

STATE OF ILLINOIS
DEPARTMENT OF TRANSPORTATION

CROSS SECTIONS SOUTH TRI LEVEL – ROADWAY A

SCALE: 1"=10' | SHEET NO. 91 OF 125 SHEETS | STA. 2064+50.00 TO STA. 2064+50.00

F.A.I. RTE.	SECTION	COUNTY	TOTAL SHEETS	SHEET NO.
57/70	(25-3)R	EFFINGHAM	1416	707
		CONTRACT NO. 74296		

FED. ROAD DIST. NO. | ILLINOIS | FED. AID PROJECT

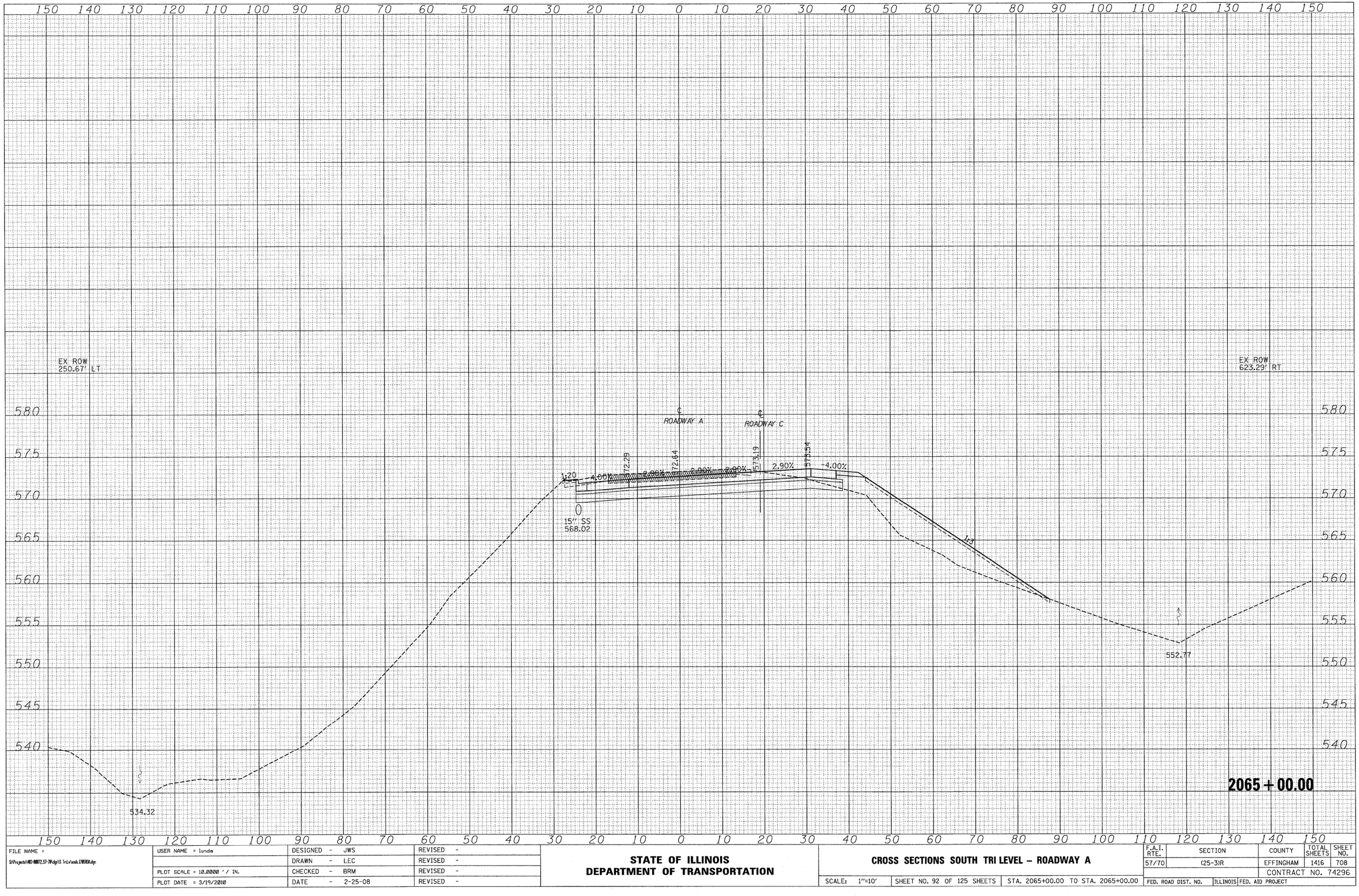

FINAL SURVEY		BY	DATE
NOTE BOOK NO.	SURVEYED		
	PLOTTED		
	TEMPLATE		
	AREAS		
	AREAS CHECKED		

ORIGINAL SURVEY		BY	DATE
NOTE BOOK NO.	SURVEYED		
	PLOTTED		
	TEMPLATE		
	AREAS		
	AREAS CHECKED		

FILE NAME = S:\Projects\483-00072.57-70\dgn\S Tri.v\xsnb.DWSRDA.dgn	USER NAME = linda	DESIGNED - JWS	REVISED -
		DRAWN - LEC	REVISED -
	PLOT SCALE = 10.0000 ' / IN.	CHECKED - BRM	REVISED -
	PLOT DATE = 3/19/2010	DATE - 2-25-08	REVISED -

STATE OF ILLINOIS
DEPARTMENT OF TRANSPORTATION

CROSS SECTIONS SOUTH TRI LEVEL – ROADWAY A

SCALE: 1"=10' | SHEET NO. 92 OF 125 SHEETS | STA. 2065+00.00 TO STA. 2065+00.00

F.A.I. RTE.	SECTION	COUNTY	TOTAL SHEETS	SHEET NO.
57/70	(25-3)R	EFFINGHAM	1416	708
		CONTRACT NO. 74296		
FED. ROAD DIST. NO.	ILLINOIS	FED. AID PROJECT		

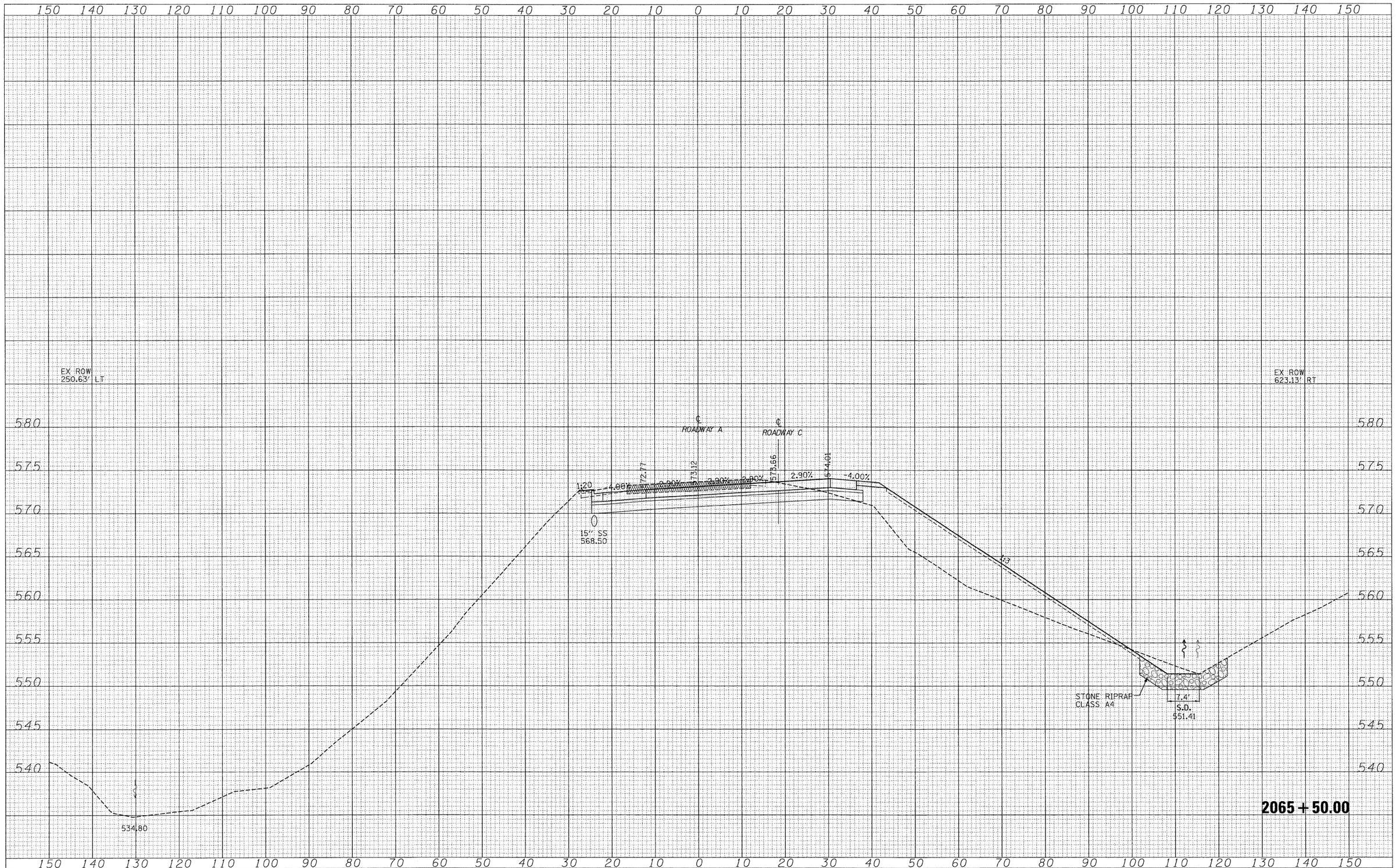

FINAL SURVEY		BY	DATE
NOTE BOOK	SURVEYED		
	PLOTTED		
	TEMPLATE		
	AREAS		
NO.	AREAS CHECKED		

ORIGINAL SURVEY		BY	DATE
NOTE BOOK	SURVEYED		
	PLOTTED		
	TEMPLATE		
	AREAS		
NO.	AREAS CHECKED		

FILE NAME = S:\Projects\403-00072.57-70\dgn\S Tri.Lv\xsch_I70SRDA.dgn	USER NAME = linda	DESIGNED - JWS	REVISED -
		DRAWN - LEC	REVISED -
	PLOT SCALE = 10.0000 ' / IN.	CHECKED - BRM	REVISED -
	PLOT DATE = 3/19/2010	DATE - 2-25-08	REVISED -

STATE OF ILLINOIS
DEPARTMENT OF TRANSPORTATION

CROSS SECTIONS SOUTH TRI LEVEL – ROADWAY A

SCALE: 1"=10' | SHEET NO. 93 OF 125 SHEETS | STA. 2065+50.00 TO STA. 2065+50.00

F.A.I. RTE.	SECTION	COUNTY	TOTAL SHEETS	SHEET NO.
57/70	(25-3)R	EFFINGHAM	1416	709
		CONTRACT NO. 74296		
FED. ROAD DIST. NO.	ILLINOIS	FED. AID PROJECT		

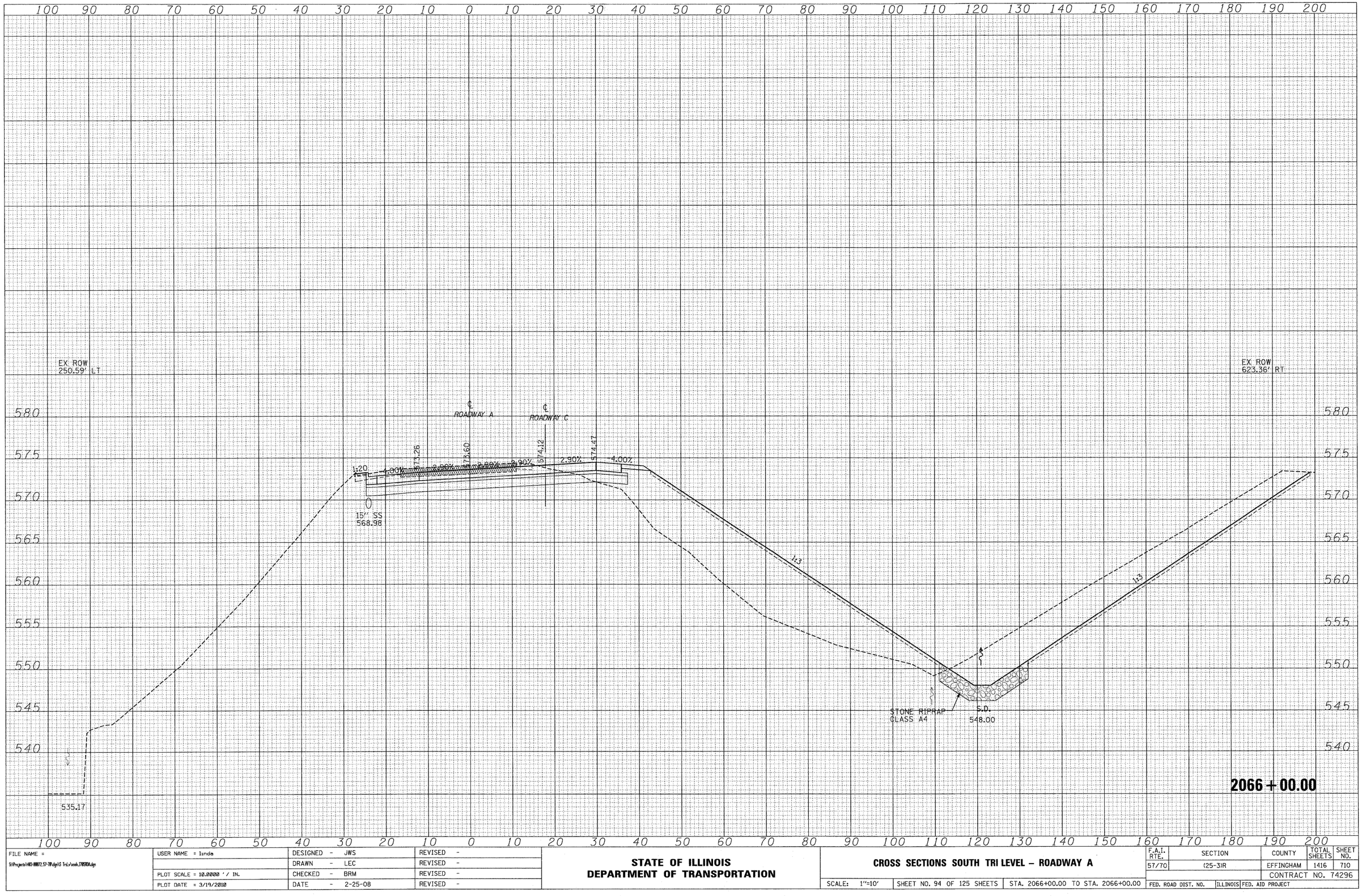

FINAL SURVEY		BY	DATE
NOTE BOOK NO.	SURVEYED		
	PLOTTED		
	TEMPLATE		
	AREAS		
	AREAS CHECKED		

ORIGINAL SURVEY		BY	DATE
NOTE BOOK NO.	SURVEYED		
	PLOTTED		
	TEMPLATE		
	AREAS		
	AREAS CHECKED		

FILE NAME = S:\Projects\4103-00072.57-70\dgn\S Tri.v\xsh.TRISRDA.dgn	USER NAME = linda	DESIGNED - JWS	REVISED -
		DRAWN - LEC	REVISED -
	PLOT SCALE = 10.0000 ' / IN.	CHECKED - BRM	REVISED -
	PLOT DATE = 3/19/2010	DATE - 2-25-08	REVISED -

STATE OF ILLINOIS
DEPARTMENT OF TRANSPORTATION

CROSS SECTIONS SOUTH TRI LEVEL – ROADWAY A

SCALE: 1"=10' | SHEET NO. 94 OF 125 SHEETS | STA. 2066+00.00 TO STA. 2066+00.00

F.A.I. RTE.	SECTION	COUNTY	TOTAL SHEETS	SHEET NO.
57/70	(25-3)R	EFFINGHAM	1416	710
		CONTRACT NO. 74296		
FED. ROAD DIST. NO.	ILLINOIS	FED. AID PROJECT		

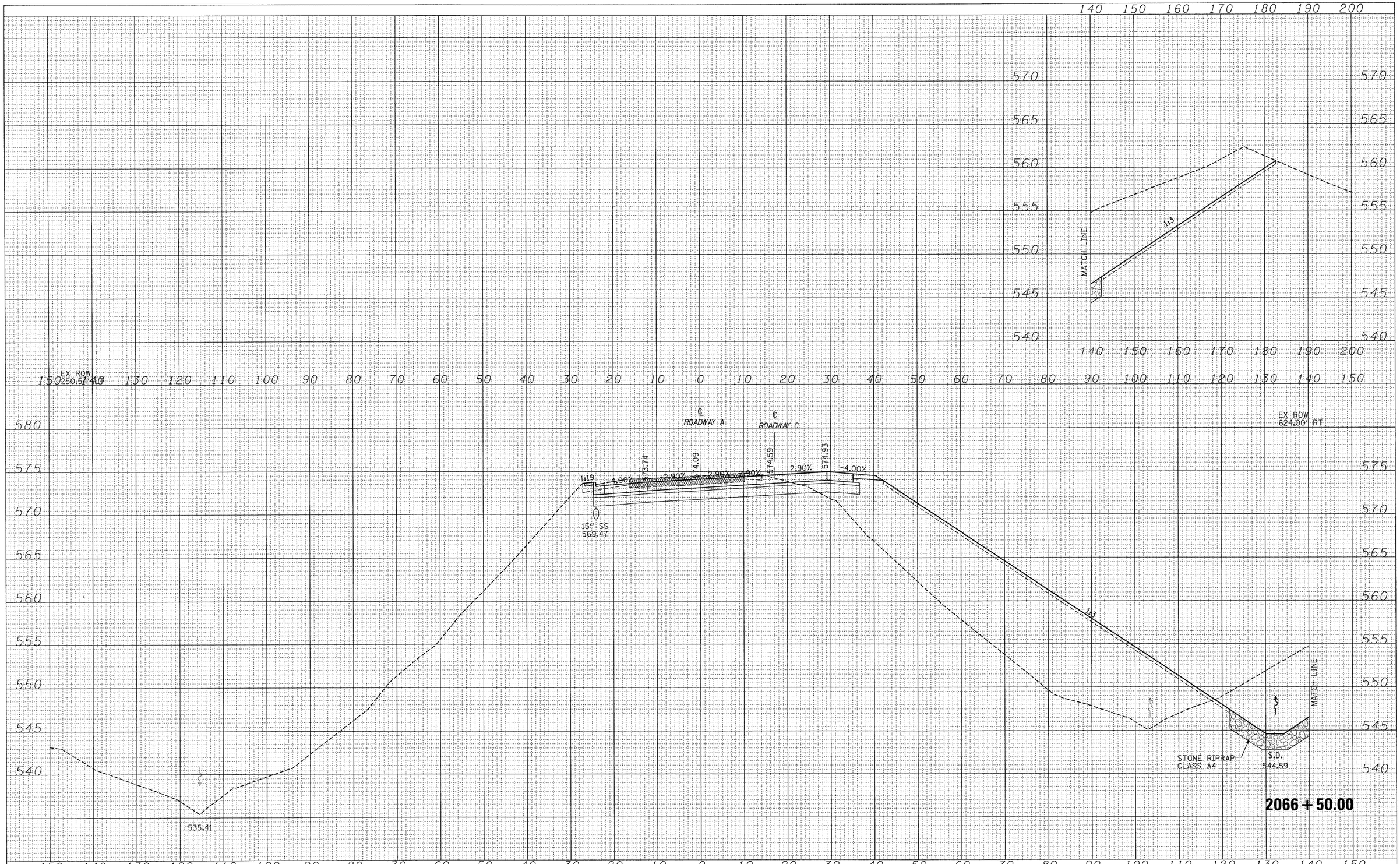

FINAL SURVEY		BY	DATE
NOTE BOOK	SURVEYED		
	PLOTTED		
	TEMPLATE		
	AREAS		
NO.	AREAS CHECKED		

ORIGINAL SURVEY		BY	DATE
NOTE BOOK	SURVEYED		
	PLOTTED		
	TEMPLATE		
	AREAS		
NO.	AREAS CHECKED		

FILE NAME = S:\Projects\403-00072.57-70\dgn\S Tri.Lv\cash_1705RDA.dgn	USER NAME = lindo	DESIGNED - JWS	REVISED -
		DRAWN - LEC	REVISED -
	PLOT SCALE = 10.0000 ' / IN.	CHECKED - BRM	REVISED -
	PLOT DATE = 3/19/2010	DATE - 2-25-08	REVISED -

STATE OF ILLINOIS
DEPARTMENT OF TRANSPORTATION

CROSS SECTIONS SOUTH TRI LEVEL – ROADWAY A

SCALE: 1"=10' | SHEET NO. 95 OF 125 SHEETS | STA. 2066+50.00 TO STA. 2066+50.00

F.A.I. RTE.	SECTION	COUNTY	TOTAL SHEETS	SHEET NO.
57/70	(25-3)R	EFFINGHAM	1416	711
		CONTRACT NO. 74296		

FED. ROAD DIST. NO. | ILLINOIS | FED. AID PROJECT

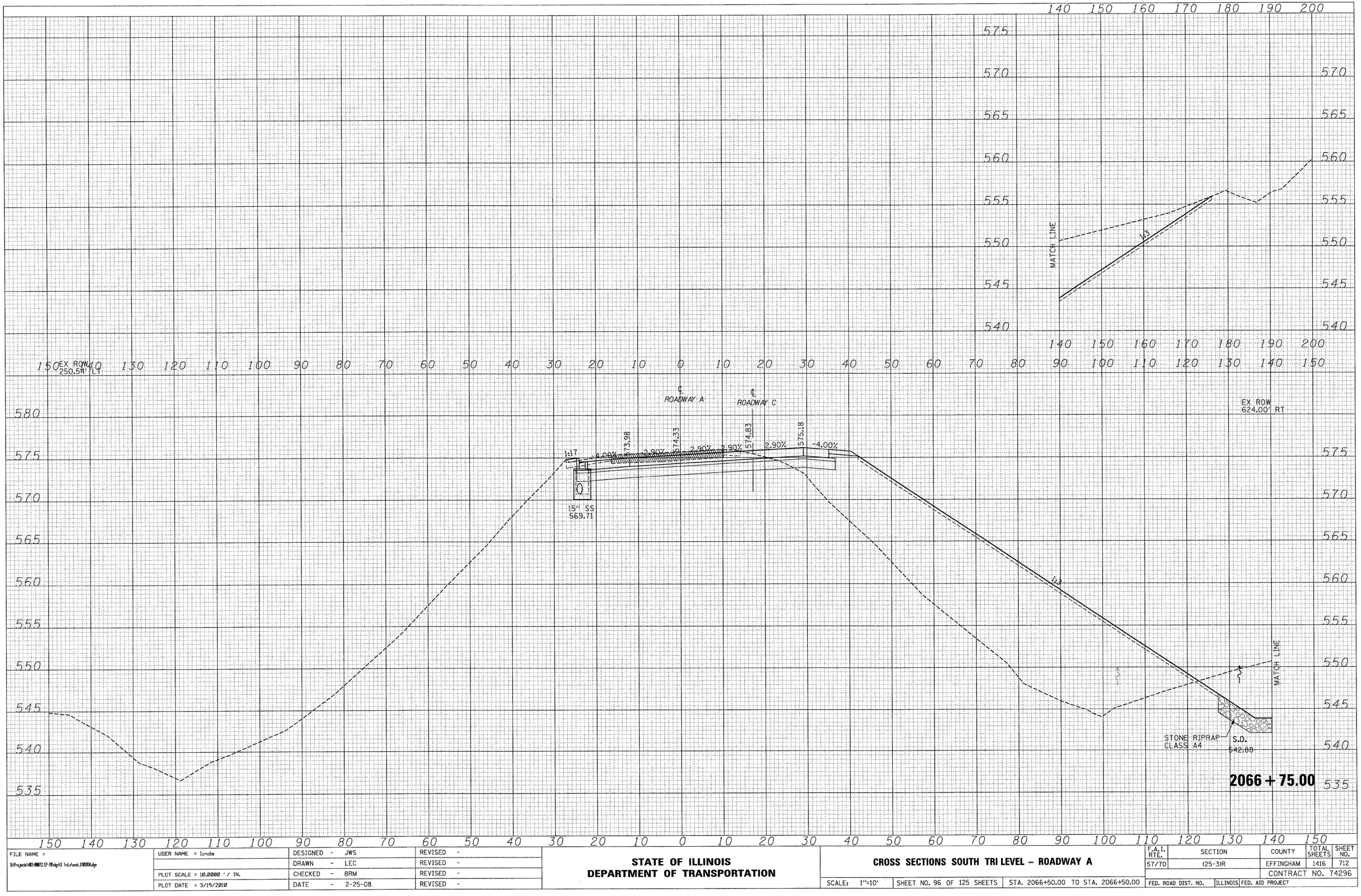

FINAL SURVEY		BY	DATE
NOTE BOOK NO.	SURVEYED		
	PLOTTED		
	TEMPLATE		
	AREAS		
	AREAS CHECKED		

ORIGINAL SURVEY		BY	DATE
NOTE BOOK NO.	SURVEYED		
	PLOTTED		
	TEMPLATE		
	AREAS		
	AREAS CHECKED		

FILE NAME = S:\Projects\403-00072.57-70\dgn\S Tri.Lv\cash_I70SR04.dgn	USER NAME = linda	DESIGNED - JWS	REVISED -
		DRAWN - LEC	REVISED -
	PLOT SCALE = 10.0000 ' / IN.	CHECKED - BRM	REVISED -
	PLOT DATE = 3/19/2010	DATE - 2-25-08	REVISED -

STATE OF ILLINOIS
DEPARTMENT OF TRANSPORTATION

CROSS SECTIONS SOUTH TRI LEVEL – ROADWAY A

SCALE: 1"=10' | SHEET NO. 96 OF 125 SHEETS | STA. 2066+50.00 TO STA. 2066+50.00

F.A.I. RTE.	SECTION	COUNTY	TOTAL SHEETS	SHEET NO.
57/70	(25-3)R	EFFINGHAM	1416	712
		CONTRACT NO. 74296		
FED. ROAD DIST. NO.	ILLINOIS	FED. AID PROJECT		

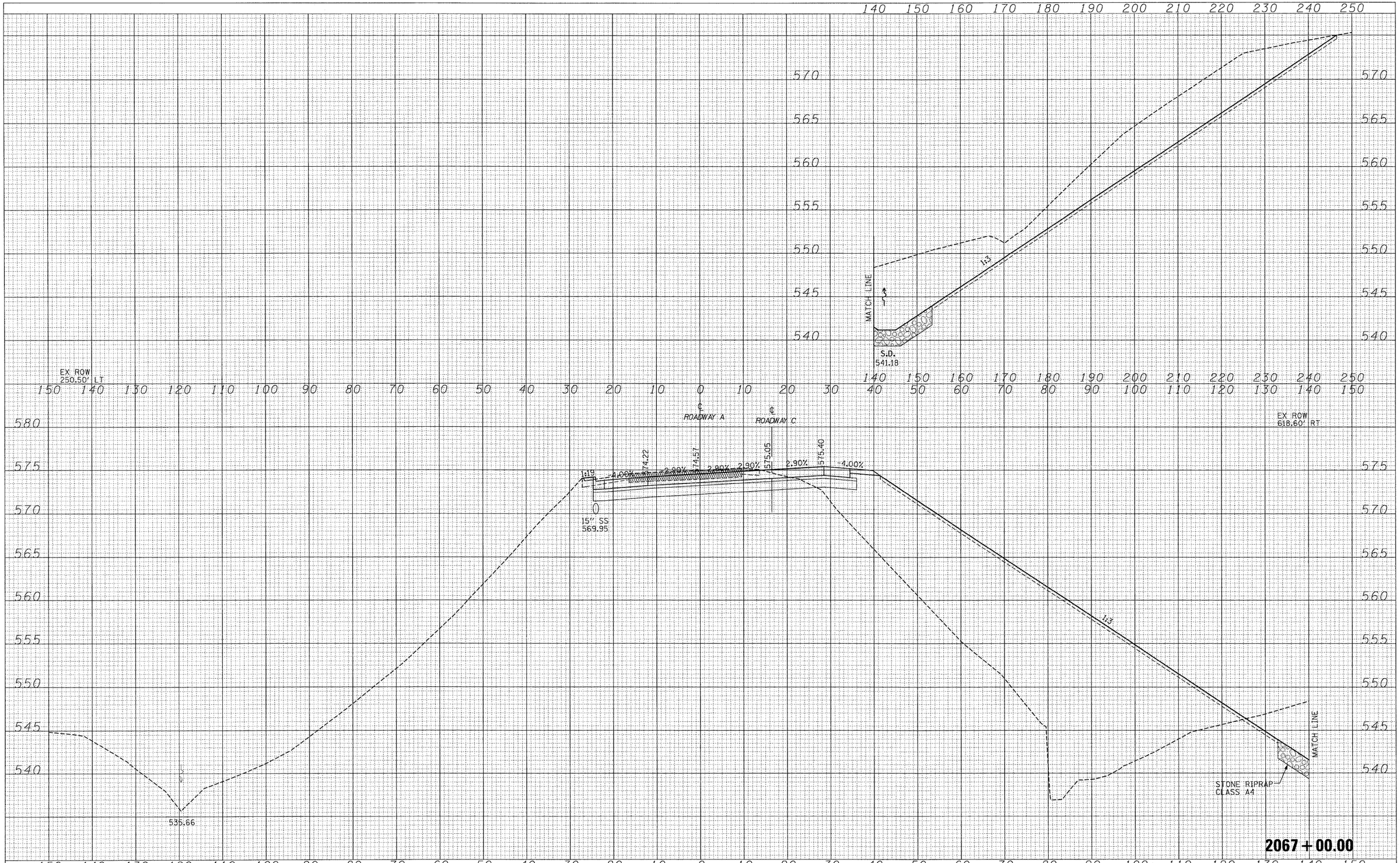

FINAL SURVEY		BY	DATE
NOTE BOOK	SURVEYED		
	PLOTTED		
	TEMPLATE		
	AREAS		
NO.	AREAS CHECKED		

ORIGINAL SURVEY		BY	DATE
NOTE BOOK	SURVEYED		
	PLOTTED		
	TEMPLATE		
	AREAS		
NO.	AREAS CHECKED		

FILE NAME = S:\Projects\483-80072.57-70\dgn\S Tri.Lv\xsch.170570A.dgn	USER NAME = linda	DESIGNED - JWS	REVISED -
		DRAWN - LEC	REVISED -
	PLOT SCALE = 10.0000 ' / IN.	CHECKED - BRM	REVISED -
	PLOT DATE = 3/19/2010	DATE - 2-25-08	REVISED -

STATE OF ILLINOIS
DEPARTMENT OF TRANSPORTATION

CROSS SECTIONS SOUTH TRI LEVEL - ROADWAY A

SCALE: 1"=10' | SHEET NO. 97 OF 125 SHEETS | STA. 2067+00.00 TO STA. 2067+00.00

F.A.I. RTE.	SECTION	COUNTY	TOTAL SHEETS	SHEET NO.
57/70	(25-3)R	EFFINGHAM	1416	713
		CONTRACT NO. 74296		
FED. ROAD DIST. NO.	ILLINOIS	FED. AID PROJECT		

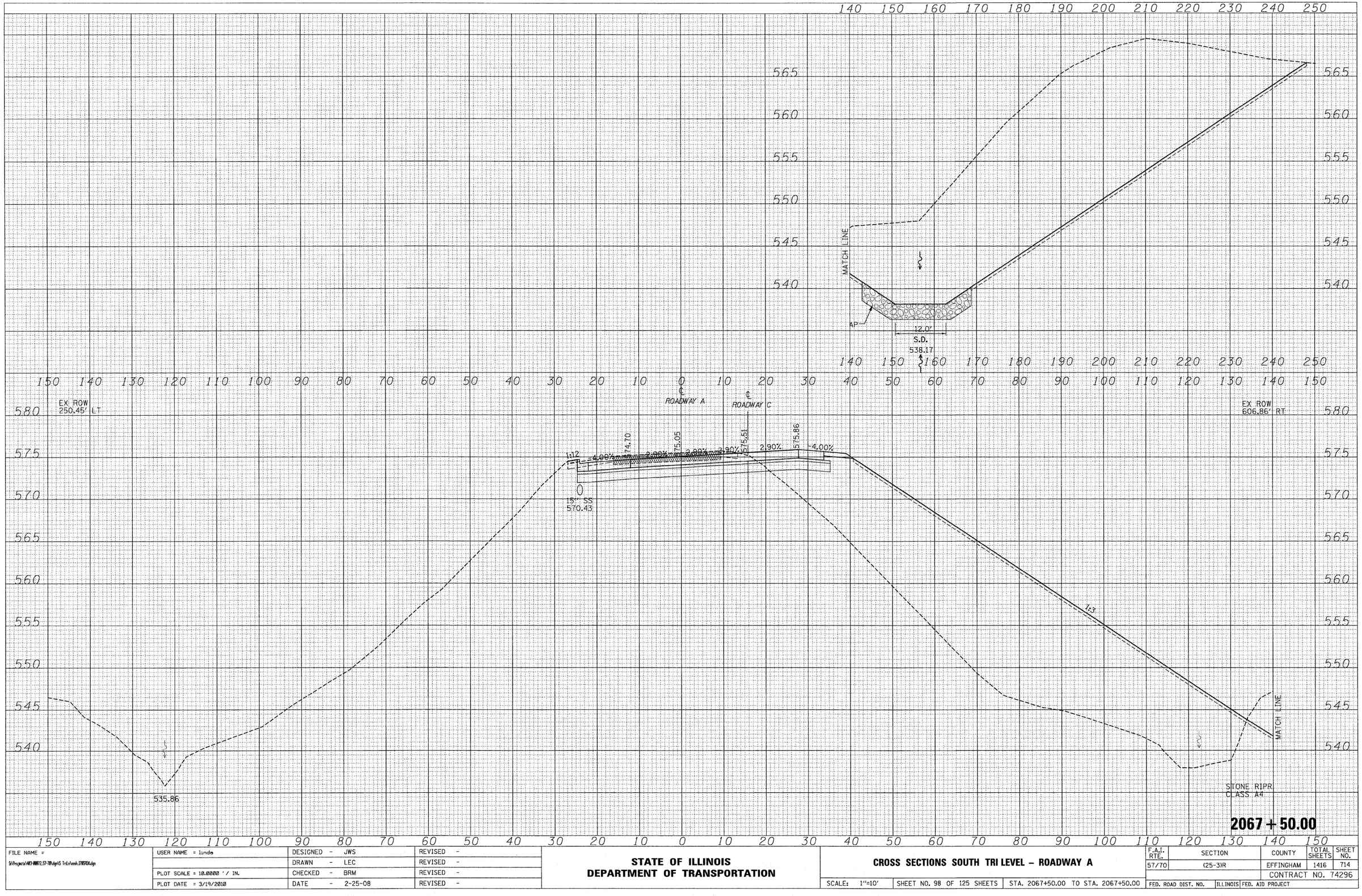

FINAL SURVEY		BY	DATE
NOTE BOOK NO.	SURVEYED		
	PLOTTED		
	TEMPLATE		
	AREAS		
	AREAS CHECKED		

ORIGINAL SURVEY		BY	DATE
NOTE BOOK NO.	SURVEYED		
	PLOTTED		
	TEMPLATE		
	AREAS		
	AREAS CHECKED		

FILE NAME = S:\Projects\403-00072_57-70\dgn\S Tri_Lvl\xsnh_D7057DA.dgn	USER NAME = linda	DESIGNED - JWS	REVISED -
		DRAWN - LEC	REVISED -
	PLOT SCALE = 10.0000 ' / IN.	CHECKED - BRM	REVISED -
	PLOT DATE = 3/19/2010	DATE - 2-25-08	REVISED -

STATE OF ILLINOIS
DEPARTMENT OF TRANSPORTATION

CROSS SECTIONS SOUTH TRI LEVEL - ROADWAY A

SCALE: 1"=10' | SHEET NO. 98 OF 125 SHEETS | STA. 2067+50.00 TO STA. 2067+50.00

F.A.I. RTE.	SECTION	COUNTY	TOTAL SHEETS	SHEET NO.
57/70	(25-3)R	EFFINGHAM	1416	714
		CONTRACT NO. 74296		
FED. ROAD DIST. NO.	ILLINOIS	FED. AID PROJECT		

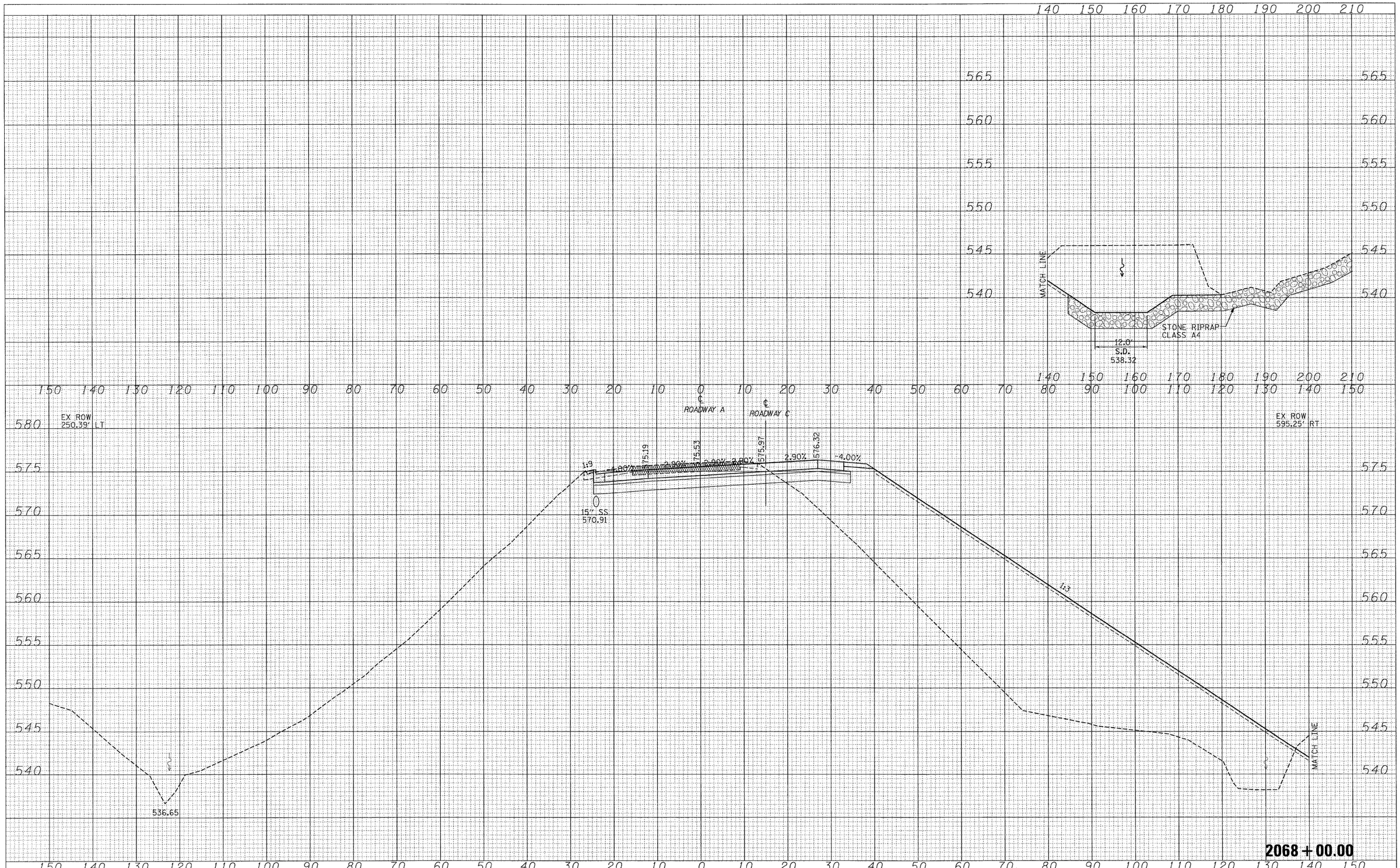

FINAL SURVEY		BY	DATE
NOTE BOOK	SURVEYED		
	PLOTTED		
	TEMPLATE		
	AREAS		
NO.	AREAS CHECKED		

ORIGINAL SURVEY		BY	DATE
NOTE BOOK	SURVEYED		
	PLOTTED		
	TEMPLATE		
	AREAS		
NO.	AREAS CHECKED		

FILE NAME = S:\Projects\403-00072.57-70\dgn\S Trl.x\wash.170570A.dgn	USER NAME = linda	DESIGNED - JWS	REVISED -
		DRAWN - LEC	REVISED -
	PLOT SCALE = 10.0000 ' / IN.	CHECKED - BRM	REVISED -
	PLOT DATE = 3/19/2010	DATE - 2-25-08	REVISED -

STATE OF ILLINOIS
DEPARTMENT OF TRANSPORTATION

CROSS SECTIONS SOUTH TRI LEVEL - ROADWAY A

SCALE: 1"=10' | SHEET NO. 99 OF 125 SHEETS | STA. 2068+00.00 TO STA. 2068+00.00

F.A.I. RTE.	SECTION	COUNTY	TOTAL SHEETS	SHEET NO.
57/70	(25-3)R	EFFINGHAM	1416	715
		CONTRACT NO. 74296		
FED. ROAD DIST. NO.	ILLINOIS	FED. AID PROJECT		

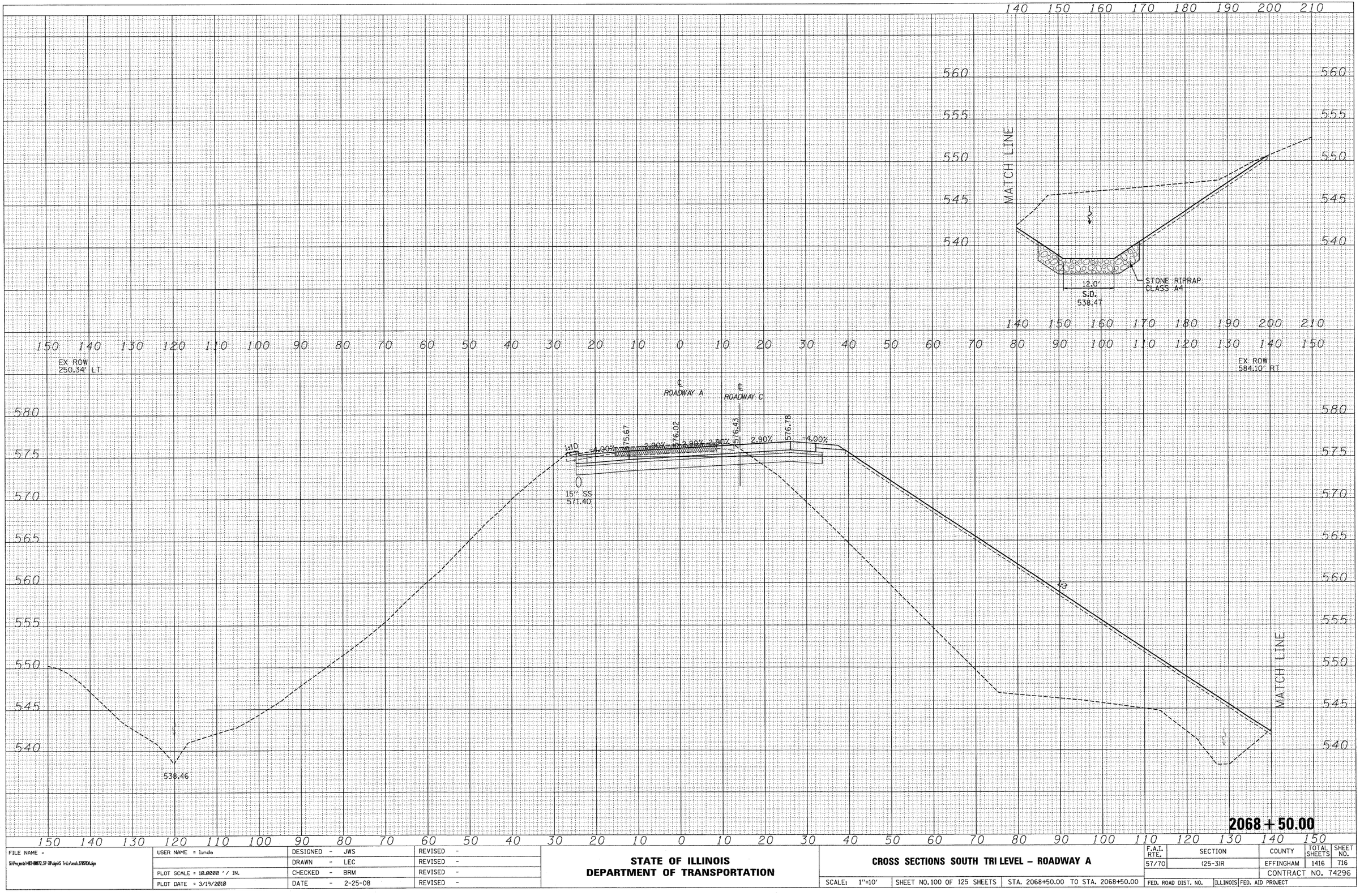

FINAL SURVEY	NOTE BOOK NO.	SURVEYED	PLOTTED	TEMPLATE	AREAS	AREAS CHECKED	BY	DATE

ORIGINAL SURVEY	NOTE BOOK NO.	SURVEYED	PLOTTED	TEMPLATE	AREAS	AREAS CHECKED	BY	DATE

FILE NAME = S:\Projects\403-00072.57-70\dgn\S Tri.L\xsdt.I70SR04.dgn	USER NAME = lindo	DESIGNED - JWS	REVISED -
		DRAWN - LEC	REVISED -
	PLOT SCALE = 10.0000 ' / IN.	CHECKED - BRM	REVISED -
	PLOT DATE = 3/19/2010	DATE - 2-25-08	REVISED -

STATE OF ILLINOIS
DEPARTMENT OF TRANSPORTATION

CROSS SECTIONS SOUTH TRI LEVEL - ROADWAY A

SCALE: 1"=10' | SHEET NO. 100 OF 125 SHEETS | STA. 2068+50.00 TO STA. 2068+50.00

F.A.I. RTE.	SECTION	COUNTY	TOTAL SHEETS	SHEET NO.
57/70	(25-3)R	EFFINGHAM	1416	716
		CONTRACT NO. 74296		

FED. ROAD DIST. NO. | ILLINOIS | FED. AID PROJECT

FINAL SURVEY	BY	DATE
NOTE BOOK	SURVEYED	
	PLOTTED	
	TEMPLATE	
	AREAS	
NO.	AREAS CHECKED	

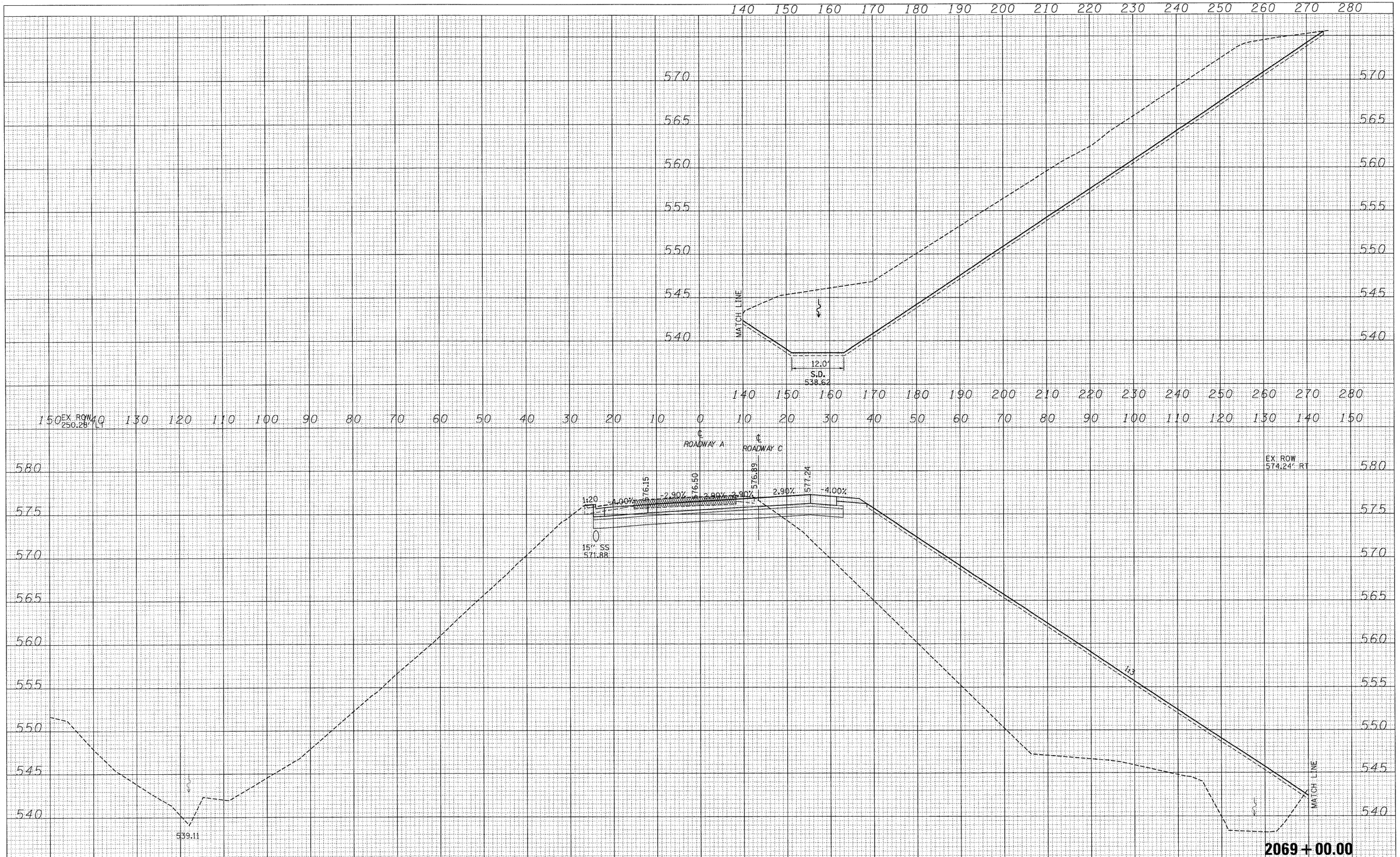

ORIGINAL SURVEY	BY	DATE
NOTE BOOK	SURVEYED	
	PLOTTED	
	TEMPLATE	
	AREAS	
NO.	AREAS CHECKED	

FILE NAME = S:\Projects\483-89872.57-7P\dgn\S Tri-Lv\cssh_TYP5DOA.dgn	USER NAME = linda	DESIGNED - JWS	REVISED -
		DRAWN - LEC	REVISED -
	PLOT SCALE = 10.0000 ' / IN.	CHECKED - BRM	REVISED -
	PLOT DATE = 3/19/2010	DATE - 2-25-08	REVISED -

STATE OF ILLINOIS
DEPARTMENT OF TRANSPORTATION

CROSS SECTIONS SOUTH TRI LEVEL – ROADWAY A

SCALE: 1"=10' | SHEET NO. 101 OF 125 SHEETS | STA. 2069+00.00 TO STA. 2069+00.00

F.A.I. RTE.	SECTION	COUNTY	TOTAL SHEETS	SHEET NO.
57/70	(25-3)R	EFFINGHAM	1416	717
		CONTRACT NO. 74296		
FED. ROAD DIST. NO.	ILLINOIS	FED. AID PROJECT		

FINAL SURVEY		BY	DATE
NOTE BOOK	SURVEYED		
	PLOTTED		
	TEMPLATE		
	AREAS		
NO.	AREAS CHECKED		

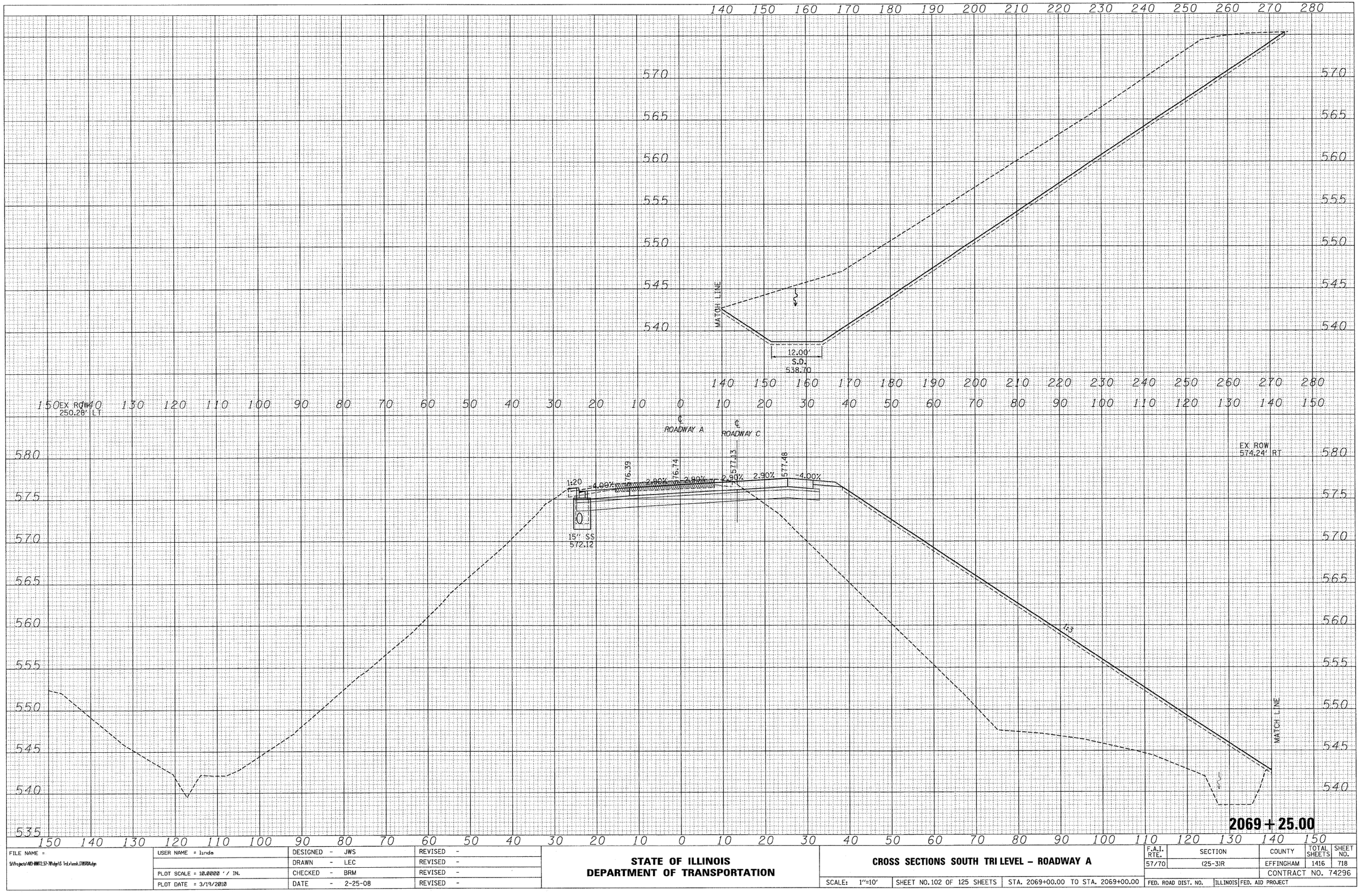

ORIGINAL SURVEY		BY	DATE
NOTE BOOK	SURVEYED		
	PLOTTED		
	TEMPLATE		
	AREAS		
NO.	AREAS CHECKED		

FILE NAME = S:\Projects\14ED-88872.57-TR\dgn\S Tri Lv\cmsh_DTRSRDA.dgn	USER NAME = linda	DESIGNED - JWS	REVISED -
		DRAWN - LEC	REVISED -
	PLOT SCALE = 10.0000 ' / IN.	CHECKED - BRM	REVISED -
	PLOT DATE = 3/19/2010	DATE - 2-25-08	REVISED -

STATE OF ILLINOIS
DEPARTMENT OF TRANSPORTATION

CROSS SECTIONS SOUTH TRI LEVEL – ROADWAY A

SCALE: 1"=10' | SHEET NO. 102 OF 125 SHEETS | STA. 2069+00.00 TO STA. 2069+00.00

F.A.I. RTE.	SECTION	COUNTY	TOTAL SHEETS	SHEET NO.
57/70	(25-3)R	EFFINGHAM	1416	718
		CONTRACT NO. 74296		
FED. ROAD DIST. NO.	ILLINOIS	FED. AID PROJECT		

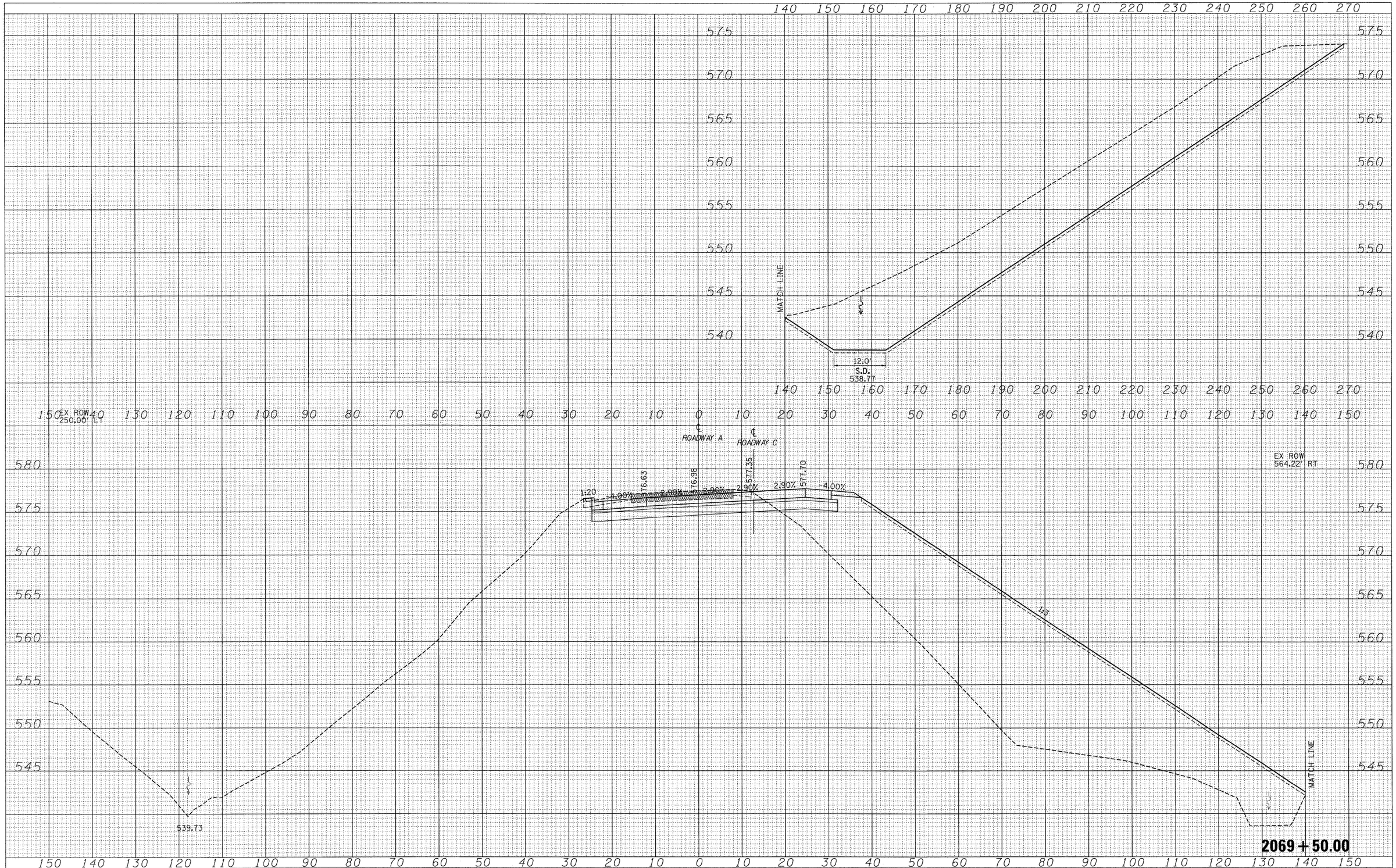

FINAL SURVEY		BY	DATE
NOTE BOOK NO.	SURVEYED		
	PLOTTED		
	TEMPLATE		
	AREAS		
	AREAS CHECKED		

ORIGINAL SURVEY		BY	DATE
NOTE BOOK NO.	SURVEYED		
	PLOTTED		
	TEMPLATE		
	AREAS		
	AREAS CHECKED		

FILE NAME = S:\Projects\403-00072.57-70\dgn\S Tri Lv\mash_I70SRDA.dgn	USER NAME = linda	DESIGNED - JWS	REVISED -
		DRAWN - LEC	REVISED -
	PLOT SCALE = 10.0000 ' / IN.	CHECKED - BRM	REVISED -
	PLOT DATE = 3/19/2010	DATE - 2-25-08	REVISED -

STATE OF ILLINOIS
DEPARTMENT OF TRANSPORTATION

CROSS SECTIONS SOUTH TRI LEVEL – ROADWAY A

SCALE: 1"=10' | SHEET NO. 103 OF 125 SHEETS | STA. 2069+50.00 TO STA. 2069+50.00

F.A.I. RTE.	SECTION	COUNTY	TOTAL SHEETS	SHEET NO.
57/70	(25-3)R	EFFINGHAM	1416	719
		CONTRACT NO. 74296		
FED. ROAD DIST. NO.	ILLINOIS	FED. AID PROJECT		

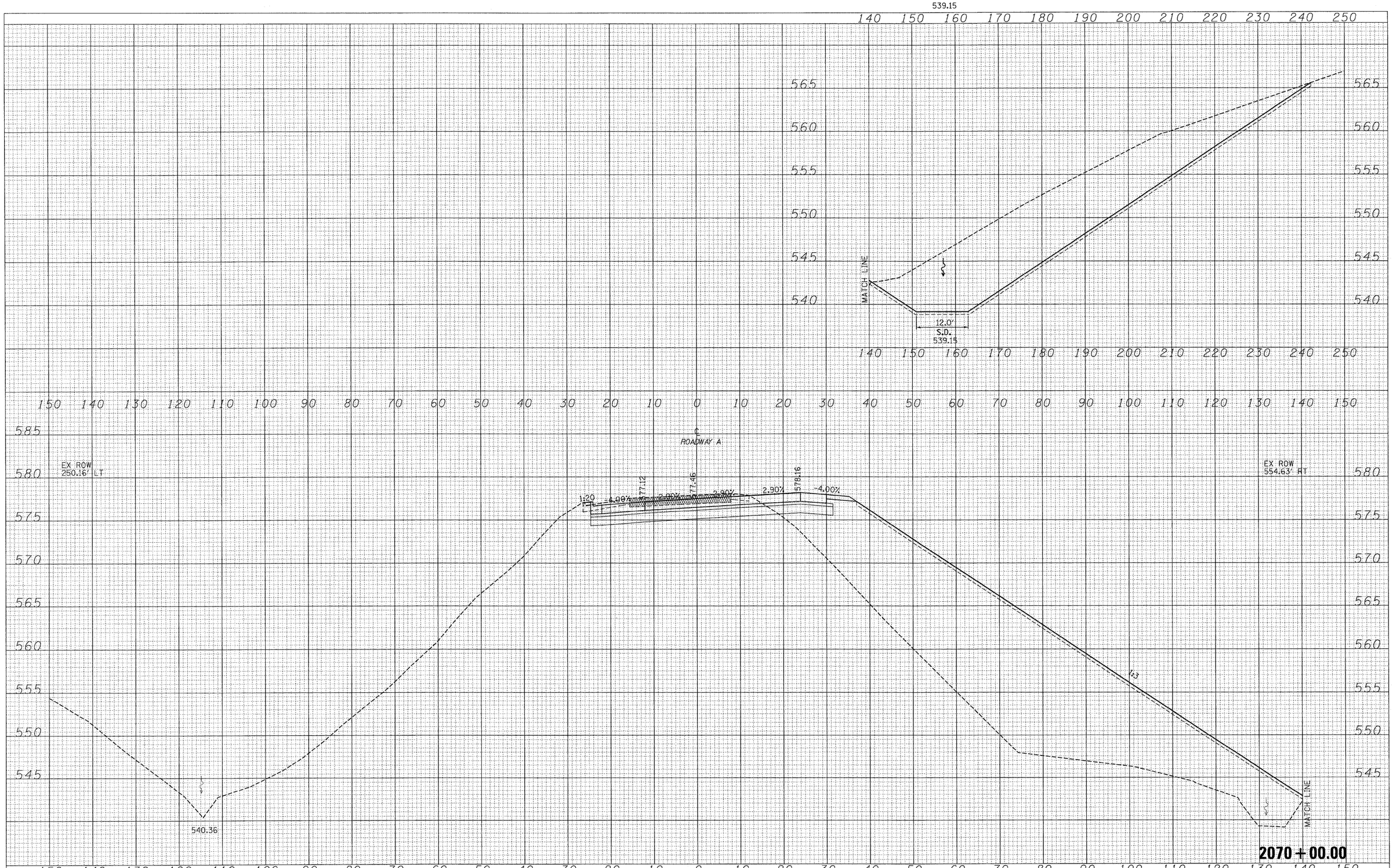

FINAL SURVEY		BY	DATE
NOTE BOOK NO.	SURVEYED		
	PLOTTED		
	TEMPLATE		
	AREAS		
	AREAS CHECKED		

ORIGINAL SURVEY		BY	DATE
NOTE BOOK NO.	SURVEYED		
	PLOTTED		
	TEMPLATE		
	AREAS		
	AREAS CHECKED		

FILE NAME = S:\Projects\403-00072.57-70\dgn\S Tri.v\xsh.I70SRDA.dgn	USER NAME = linda	DESIGNED - JWS	REVISED -
		DRAWN - LEC	REVISED -
	PLOT SCALE = 10.0000 ' / IN.	CHECKED - BRM	REVISED -
	PLOT DATE = 3/19/2010	DATE - 2-25-08	REVISED -

STATE OF ILLINOIS
DEPARTMENT OF TRANSPORTATION

CROSS SECTIONS SOUTH TRI LEVEL – ROADWAY A

SCALE: 1"=10' | SHEET NO. 104 OF 125 SHEETS | STA. 2070+00.00 TO STA. 2070+00.00

F.A.I. RTE.	SECTION	COUNTY	TOTAL SHEETS	SHEET NO.
57/70	(25-3)R	EFFINGHAM	1416	720
		CONTRACT NO. 74296		

FED. ROAD DIST. NO. | ILLINOIS | FED. AID PROJECT

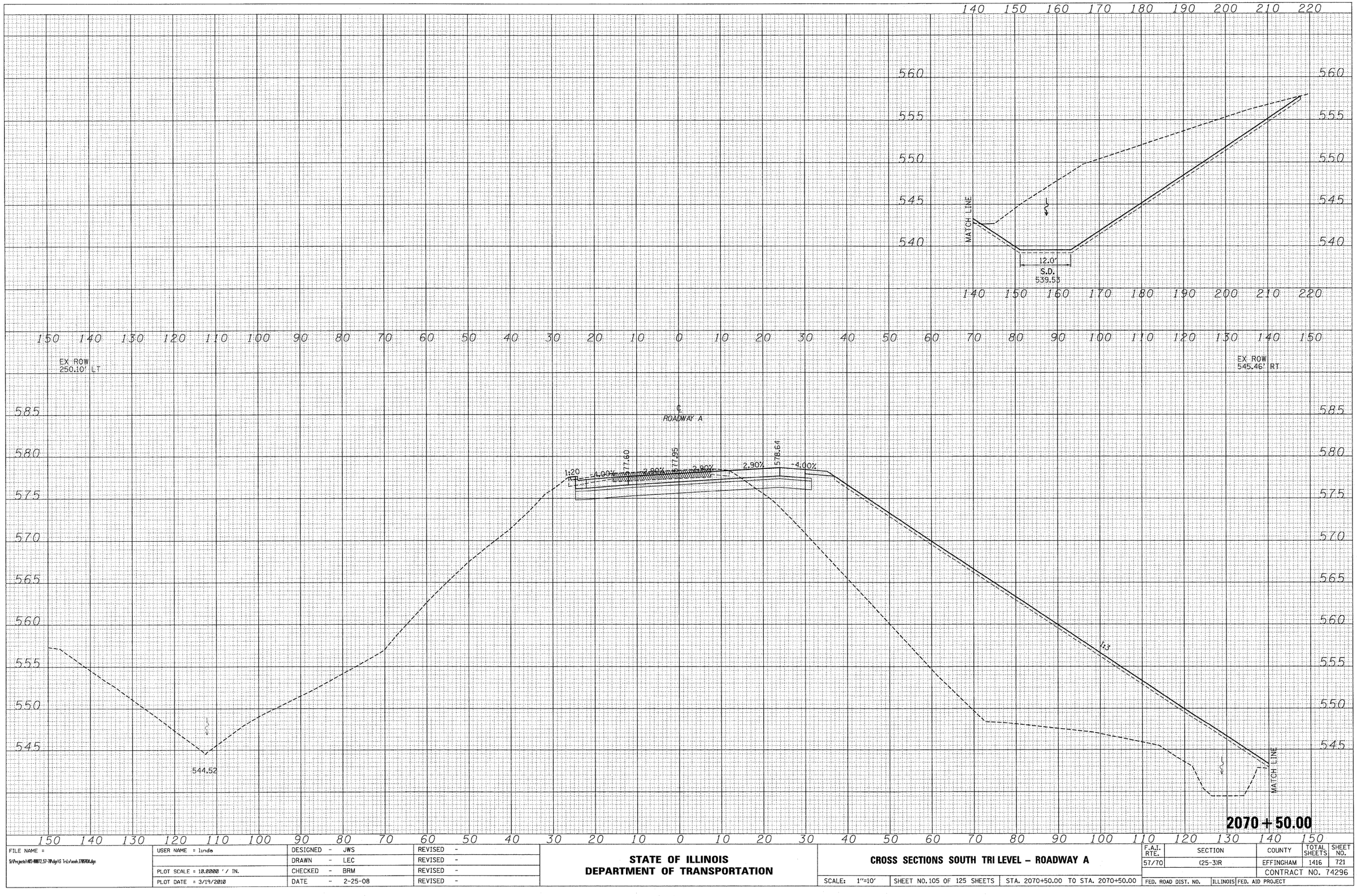

FINAL SURVEY		BY	DATE
NOTE BOOK NO.	SURVEYED		
	PLOTTED		
	TEMPLATE		
	AREAS		
	AREAS CHECKED		

ORIGINAL SURVEY		BY	DATE
NOTE BOOK NO.	SURVEYED		
	PLOTTED		
	TEMPLATE		
	AREAS		
	AREAS CHECKED		

FILE NAME = S:\Projects\403-00072.57-70\dgn\S Tri.Lv\cosh.I70SR04.dgn	USER NAME = linda	DESIGNED - JWS	REVISED -
		DRAWN - LEC	REVISED -
	PLOT SCALE = 10.0000 ' / IN.	CHECKED - BRM	REVISED -
	PLOT DATE = 3/19/2010	DATE - 2-25-08	REVISED -

STATE OF ILLINOIS
DEPARTMENT OF TRANSPORTATION

CROSS SECTIONS SOUTH TRI LEVEL – ROADWAY A

SCALE: 1"=10' | SHEET NO. 105 OF 125 SHEETS | STA. 2070+50.00 TO STA. 2070+50.00

F.A.I. RTE.	SECTION	COUNTY	TOTAL SHEETS	SHEET NO.
57/70	(25-3)R	EFFINGHAM	1416	721
		CONTRACT NO. 74296		

FED. ROAD DIST. NO. | ILLINOIS | FED. AID PROJECT

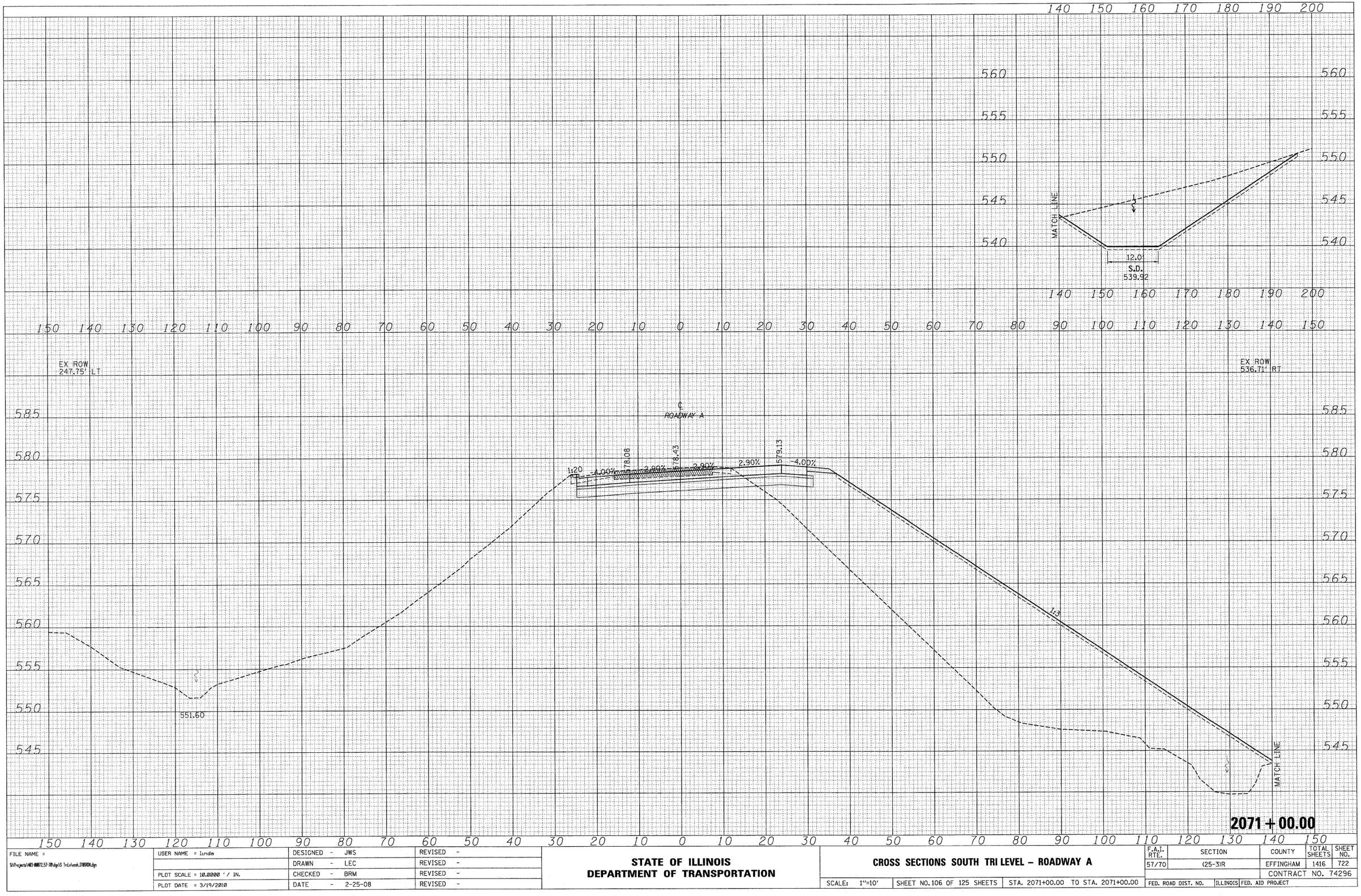

FINAL SURVEY		BY	DATE
NOTE BOOK NO.	SURVEYED		
	PLOTTED		
	TEMPLATE		
	AREAS		
	AREAS CHECKED		

ORIGINAL SURVEY		BY	DATE
NOTE BOOK NO.	SURVEYED		
	PLOTTED		
	TEMPLATE		
	AREAS		
	AREAS CHECKED		

FILE NAME = S:\Projects\403-00072.57-70\dgn\S Tri\Lvl\xsh_D78R04.dgn	USER NAME = linda	DESIGNED - JWS	REVISED -
		DRAWN - LEC	REVISED -
	PLOT SCALE = 10.0000 ' / IN.	CHECKED - BRM	REVISED -
	PLOT DATE = 3/19/2010	DATE - 2-25-08	REVISED -

STATE OF ILLINOIS
DEPARTMENT OF TRANSPORTATION

CROSS SECTIONS SOUTH TRI LEVEL – ROADWAY A

SCALE: 1"=10' | SHEET NO. 106 OF 125 SHEETS | STA. 2071+00.00 TO STA. 2071+00.00

F.A.I. RTE.	SECTION	COUNTY	TOTAL SHEETS	SHEET NO.
57/70	(25-3)R	EFFINGHAM	1416	722
		CONTRACT NO. 74296		

FED. ROAD DIST. NO. | ILLINOIS | FED. AID PROJECT

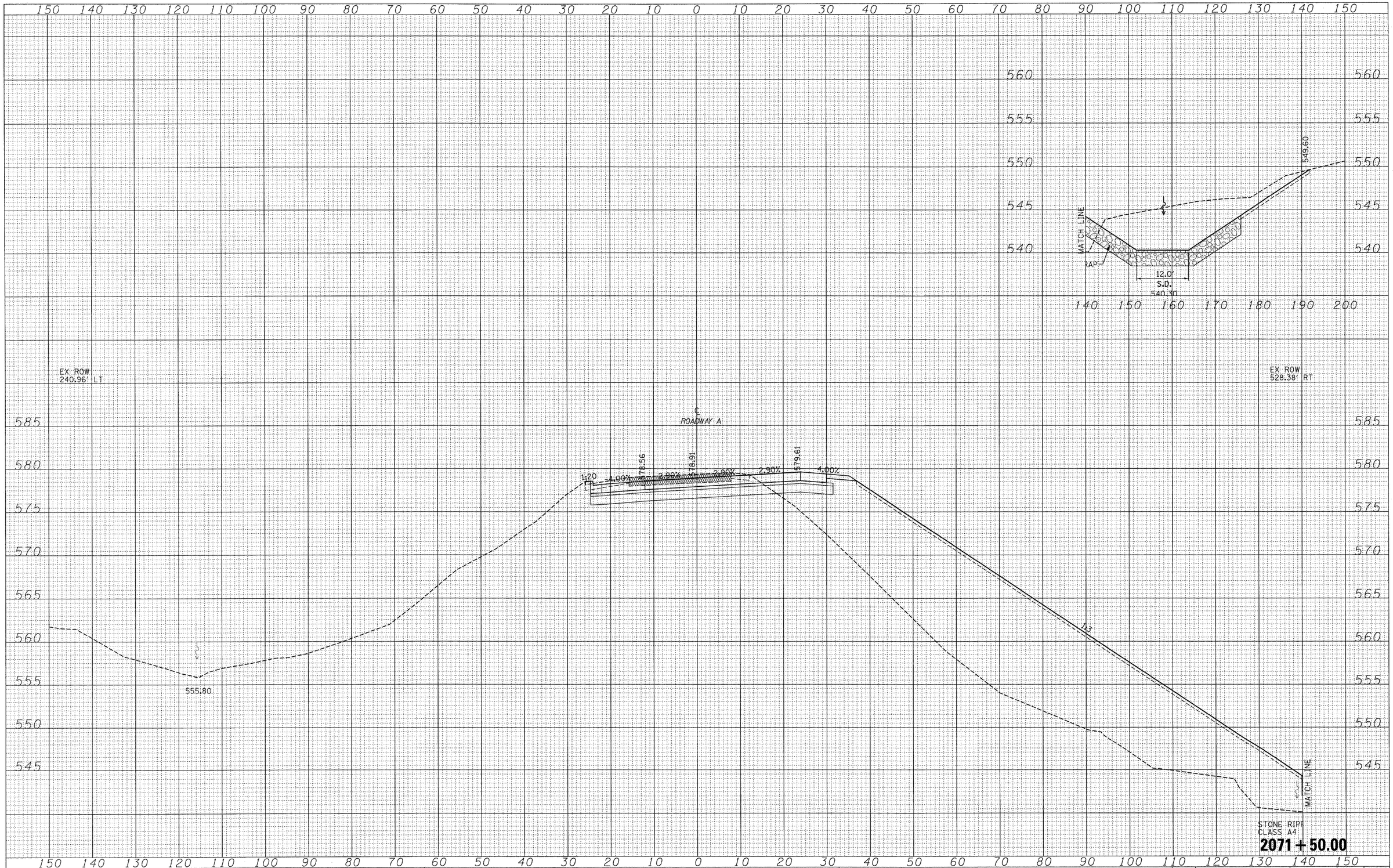

FINAL SURVEY		BY	DATE
NOTE BOOK	SURVEYED		
NO.	PLOTTED		
	TEMPLATE		
	AREAS		
	AREAS CHECKED		

ORIGINAL SURVEY		BY	DATE
NOTE BOOK	SURVEYED		
NO.	PLOTTED		
	TEMPLATE		
	AREAS		
	AREAS CHECKED		

FILE NAME = S:\Projects\403-00072.57-70\dgn\S Tri.Lv\xsch_I70SRDA.dgn	USER NAME = linda	DESIGNED - JWS	REVISED -
		DRAWN - LEC	REVISED -
	PLOT SCALE = 10.0000 ' / IN.	CHECKED - BRM	REVISED -
	PLOT DATE = 3/19/2010	DATE - 2-25-08	REVISED -

STATE OF ILLINOIS
DEPARTMENT OF TRANSPORTATION

CROSS SECTIONS SOUTH TRI LEVEL - ROADWAY A

SCALE: 1"=10' | SHEET NO. 107 OF 125 SHEETS | STA. 2071+50.00 TO STA. 2071+50.00

F.A.I. RTE.	SECTION	COUNTY	TOTAL SHEETS	SHEET NO.
57/70	(25-3)R	EFFINGHAM	1416	723
		CONTRACT NO. 74296		
FED. ROAD DIST. NO.	ILLINOIS	FED. AID PROJECT		

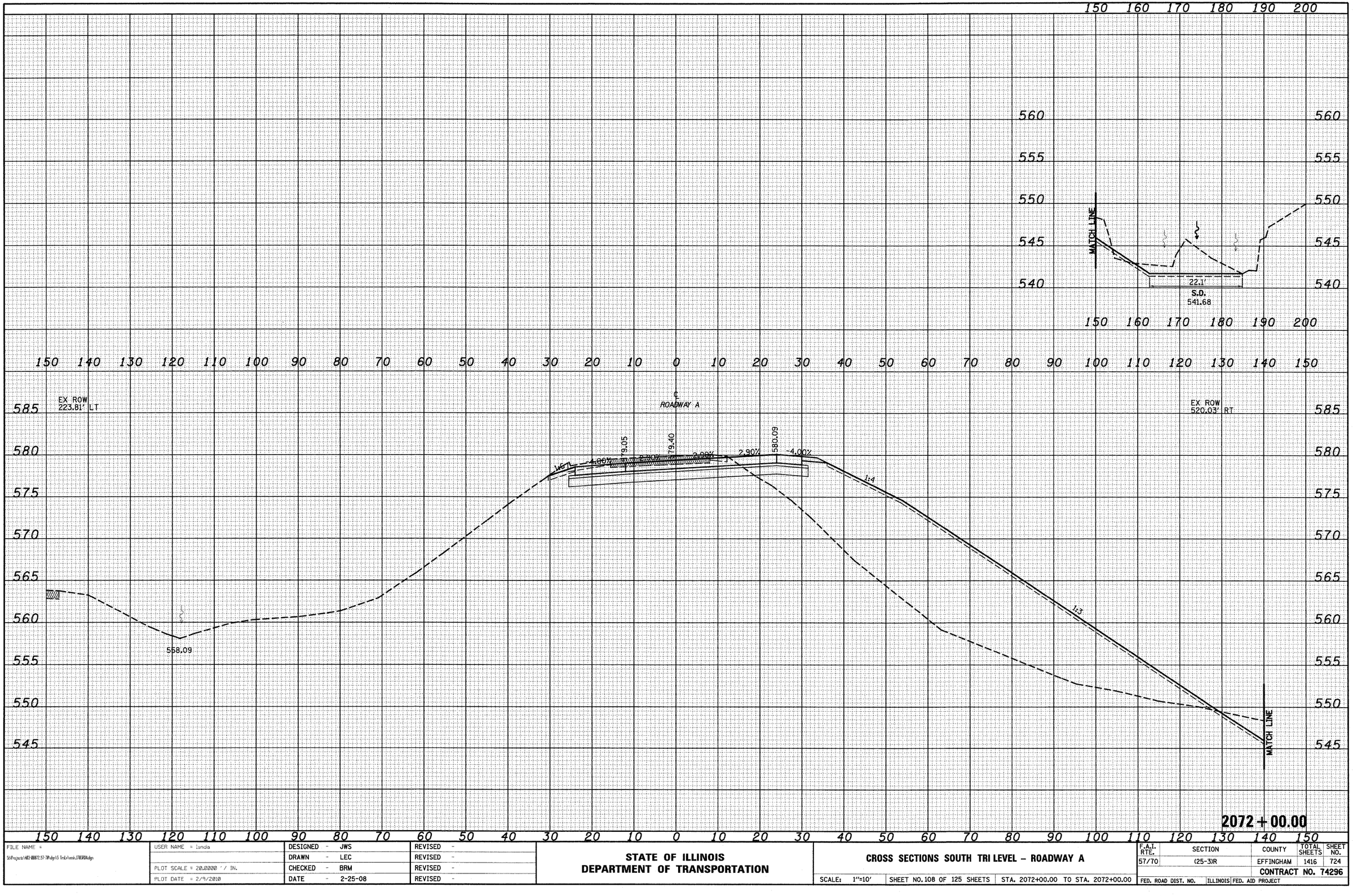

FINAL SURVEY		BY	DATE
NOTE BOOK	SURVEYED		
NO.	PLOTTED		
	TEMPLATE		
	AREAS		
	AREAS CHECKED		

ORIGINAL SURVEY		BY	DATE
NOTE BOOK	SURVEYED		
NO.	PLOTTED		
	TEMPLATE		
	AREAS		
	AREAS CHECKED		

FILE NAME = S:\Projects\403-00072.57-70\dgn\S Tri\Lvl\xsrd_LTRBRDA.dgn	USER NAME = linda	DESIGNED - JWS	REVISED -
		DRAWN - LEC	REVISED -
	PLOT SCALE = 20.0000 ' / IN.	CHECKED - BRM	REVISED -
	PLOT DATE = 2/9/2010	DATE - 2-25-08	REVISED -

STATE OF ILLINOIS
DEPARTMENT OF TRANSPORTATION

CROSS SECTIONS SOUTH TRI LEVEL - ROADWAY A

SCALE: 1"=10' | SHEET NO. 108 OF 125 SHEETS | STA. 2072+00.00 TO STA. 2072+00.00

F.A.I. RTE.	SECTION	COUNTY	TOTAL SHEETS	SHEET NO.
57/70	(25-3)R	EFFINGHAM	1416	724

CONTRACT NO. 74296

FED. ROAD DIST. NO. | ILLINOIS | FED. AID PROJECT

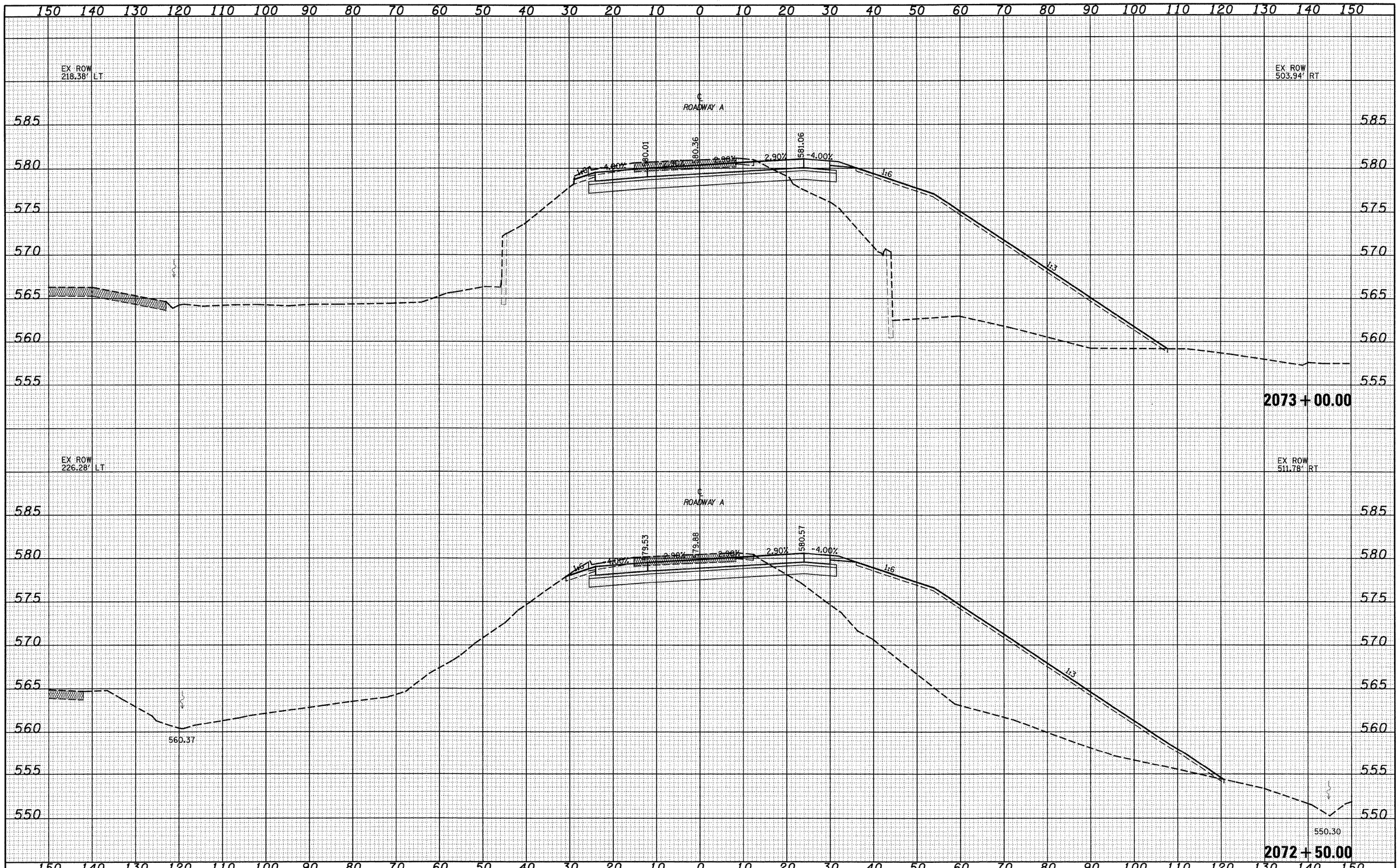

FINAL SURVEY		BY	DATE
NOTE BOOK	SURVEYED		
	PLOTTED		
	TEMPLATE		
	AREAS		
NO.	AREAS CHECKED		

ORIGINAL SURVEY		BY	DATE
NOTE BOOK	SURVEYED		
	PLOTTED		
	TEMPLATE		
	AREAS		
NO.	AREAS CHECKED		

FILE NAME = S:\Projects\403-00872.57-70\dgn\S Tri Lv\xsh_I7RSRDA.dgn	USER NAME = linda	DESIGNED - JWS	REVISED -
		DRAWN - LEC	REVISED -
	PLOT SCALE = 20.0000 ' / IN.	CHECKED - BRM	REVISED -
	PLOT DATE = 2/9/2010	DATE - 2-25-08	REVISED -

STATE OF ILLINOIS
DEPARTMENT OF TRANSPORTATION

CROSS SECTIONS SOUTH TRI LEVEL – ROADWAY A

SCALE: 1"=10' | SHEET NO. 109 OF 125 SHEETS | STA. 2072+50.00 TO STA. 2072+50.00

F.A.I. RTE.	SECTION	COUNTY	TOTAL SHEETS	SHEET NO.
57/70	(25-3)R	EFFINGHAM	1416	725
		CONTRACT NO. 74296		
FED. ROAD DIST. NO.	ILLINOIS	FED. AID PROJECT		

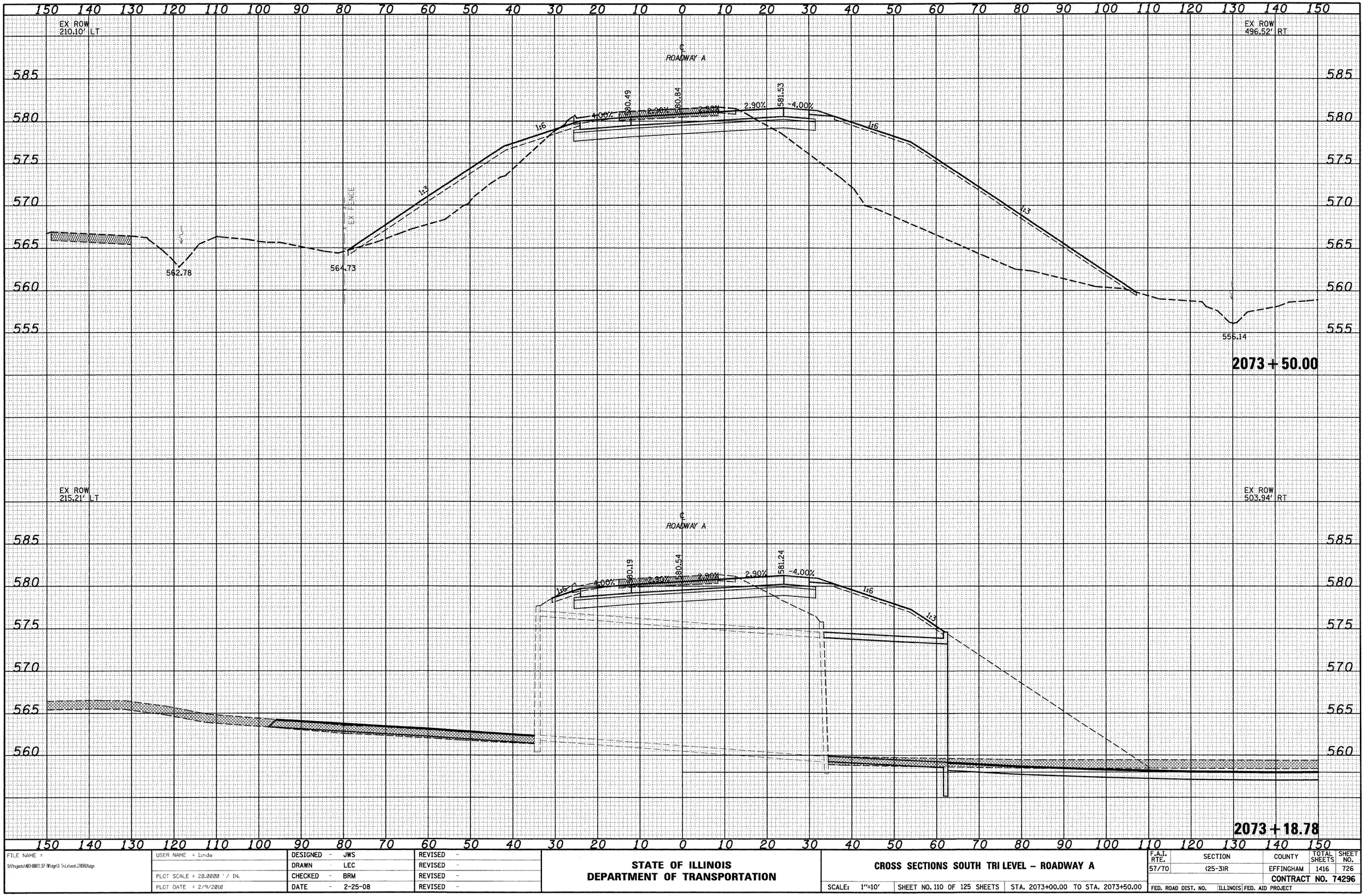

FILE NAME = S:\Projects\M03-00072_57-70\dgn\S Tri_Lv\xsch_170590A.dgn	USER NAME = linda	DESIGNED - JWS	REVISED -
		DRAWN - LEC	REVISED -
	PLOT SCALE = 20.0000 ' / IN.	CHECKED - BRM	REVISED -
	PLOT DATE = 2/9/2010	DATE - 2-25-08	REVISED -

STATE OF ILLINOIS
DEPARTMENT OF TRANSPORTATION

CROSS SECTIONS SOUTH TRI LEVEL – ROADWAY A

SCALE: 1"=10' | SHEET NO. 110 OF 125 SHEETS | STA. 2073+00.00 TO STA. 2073+50.00

F.A.I. RTE.	SECTION	COUNTY	TOTAL SHEETS	SHEET NO.
57/70	(25-3)R	EFFINGHAM	1416	726
		CONTRACT NO. 74296		
FED. ROAD DIST. NO.	ILLINOIS	FED. AID PROJECT		

FINAL SURVEY: NOTE BOOK NO. — SURVEYED — PLOTTED — TEMPLATE — AREAS — AREAS CHECKED — BY — DATE

ORIGINAL SURVEY: NOTE BOOK NO. — SURVEYED — PLOTTED — TEMPLATE — AREAS — AREAS CHECKED — BY — DATE

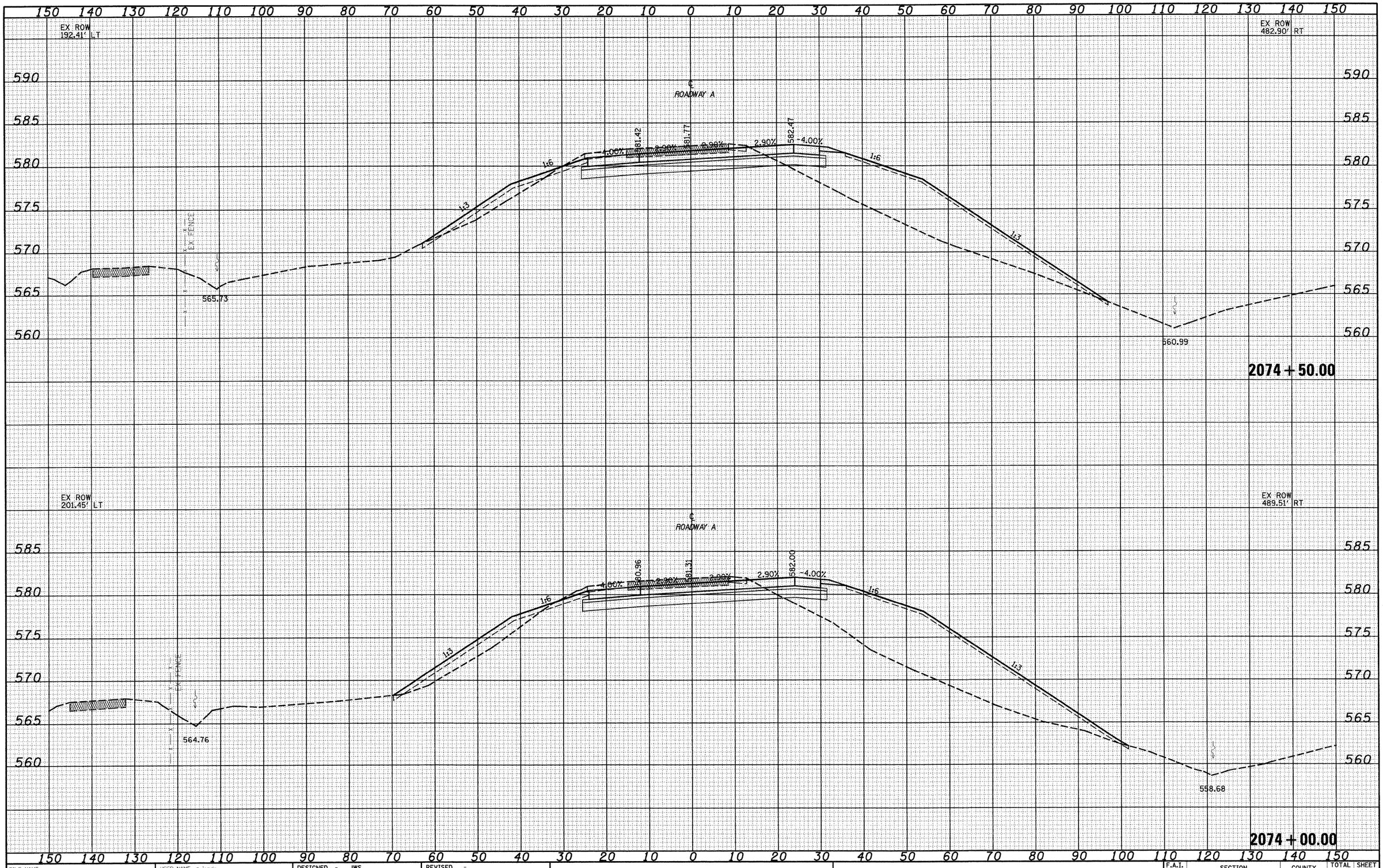

FINAL SURVEY | NOTE BOOK NO. | SURVEYED | PLOTTED | TEMPLATE | AREAS | AREAS CHECKED | BY | DATE

ORIGINAL SURVEY | NOTE BOOK NO. | SURVEYED | PLOTTED | TEMPLATE | AREAS | AREAS CHECKED | BY | DATE

FILE NAME = S:\Projects\403-00072.57-70\dgn\S Tri\Lvash_I7R5R01.dgn	USER NAME = linda	DESIGNED - JWS	REVISED -
		DRAWN - LEC	REVISED -
	PLOT SCALE = 20.0000 ' / IN.	CHECKED - BRM	REVISED -
	PLOT DATE = 2/9/2010	DATE - 2-25-08	REVISED -

STATE OF ILLINOIS
DEPARTMENT OF TRANSPORTATION

CROSS SECTIONS SOUTH TRI LEVEL - ROADWAY A

SCALE: 1"=10' | SHEET NO. 111 OF 125 SHEETS | STA. 2074+00.00 TO STA. 2074+50.00

F.A.I. RTE.	SECTION	COUNTY	TOTAL SHEETS	SHEET NO.
57/70	(25-3)R	EFFINGHAM	1416	727

CONTRACT NO. 74296

FED. ROAD DIST. NO. | ILLINOIS | FED. AID PROJECT

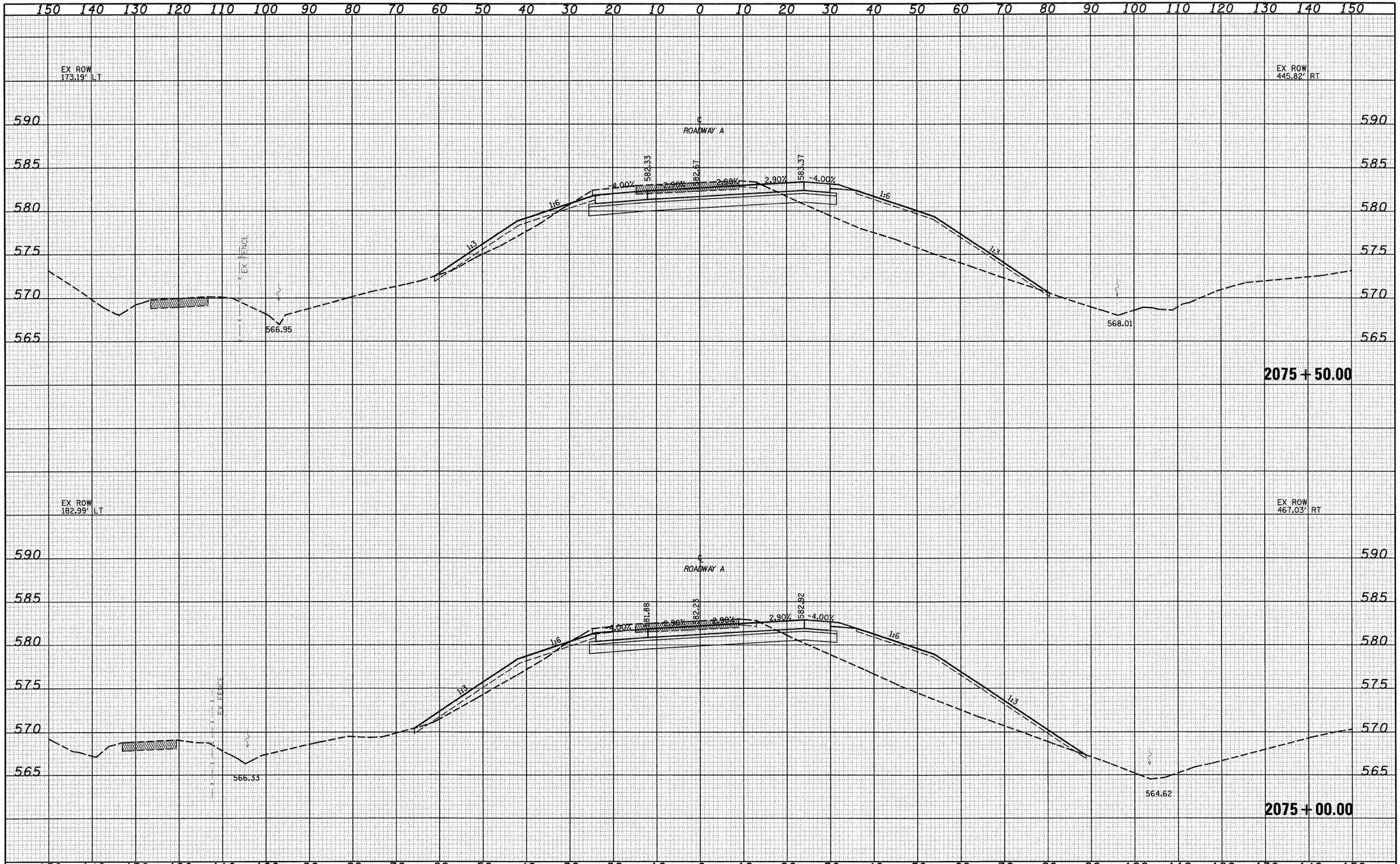

FINAL SURVEY		BY	DATE
NOTE BOOK	SURVEYED		
	PLOTTED		
	TEMPLATE		
	AREAS		
NO.	AREAS CHECKED		

ORIGINAL SURVEY		BY	DATE
NOTE BOOK	SURVEYED		
	PLOTTED		
	TEMPLATE		
	AREAS		
NO.	AREAS CHECKED		

FILE NAME = S:\Projects\403-00072.57-70\dgn\S Tri Lv\cash_1785RDA.dgn	USER NAME = linda	DESIGNED - JWS	REVISED -
		DRAWN - LEC	REVISED -
	PLOT SCALE = 20.0000 ' / IN.	CHECKED - BRM	REVISED -
	PLOT DATE = 2/9/2010	DATE - 2-25-08	REVISED -

STATE OF ILLINOIS
DEPARTMENT OF TRANSPORTATION

CROSS SECTIONS SOUTH TRI LEVEL - ROADWAY A

SCALE: 1"=10' | SHEET NO. 112 OF 125 SHEETS | STA. 2075+00.00 TO STA. 2075+50.00

F.A.I. RTE.	SECTION	COUNTY	TOTAL SHEETS	SHEET NO.
57/70	(25-3)R	EFFINGHAM	1416	728

CONTRACT NO. 74296

FED. ROAD DIST. NO. | ILLINOIS | FED. AID PROJECT

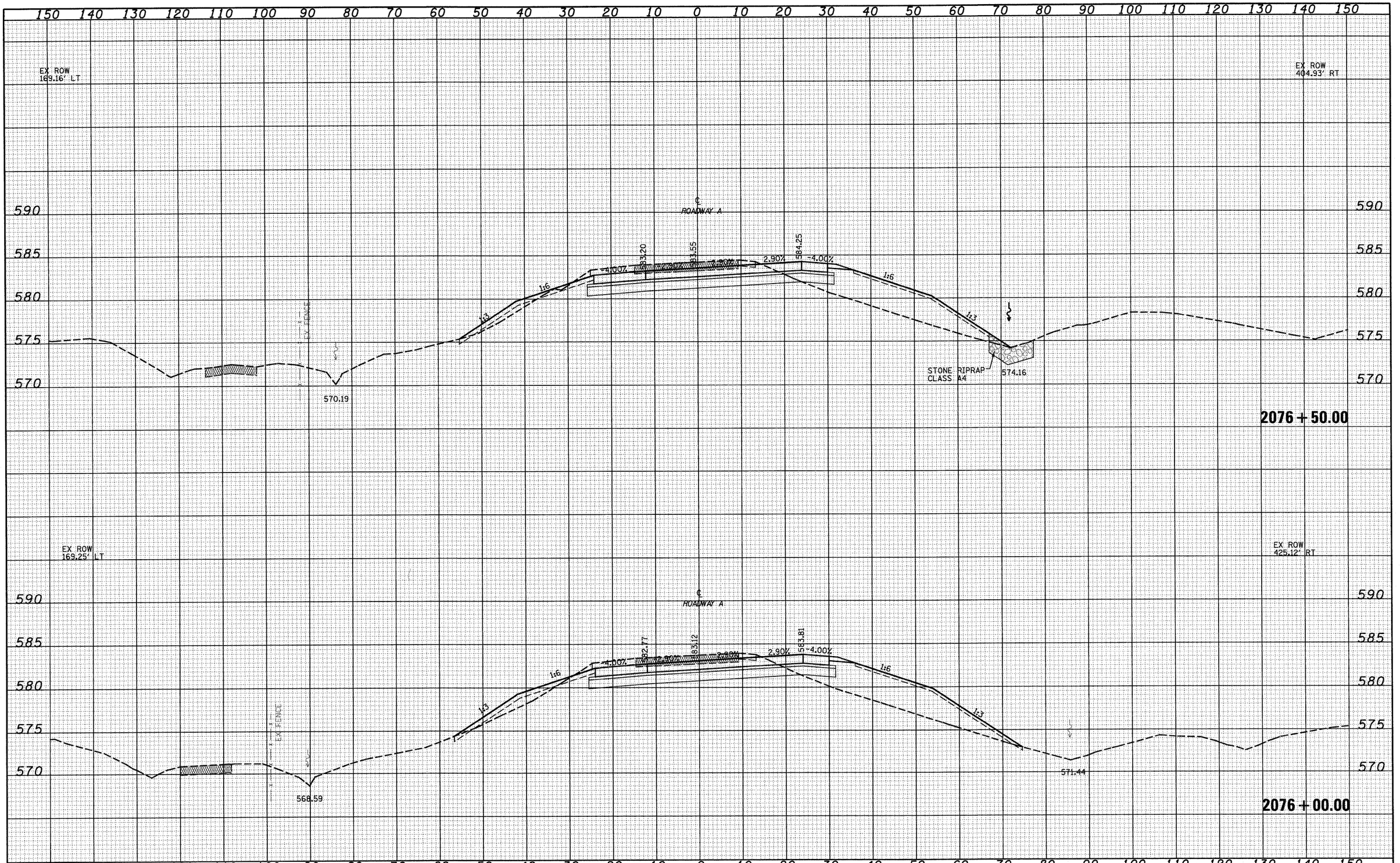

FINAL SURVEY		BY	DATE
NOTE BOOK	SURVEYED		
	PLOTTED		
	TEMPLATE		
	AREAS		
NO.	AREAS CHECKED		

ORIGINAL SURVEY		BY	DATE
NOTE BOOK	SURVEYED		
	PLOTTED		
	TEMPLATE		
	AREAS		
NO.	AREAS CHECKED		

FILE NAME = S:\Projects\NBO-00072.57-70\dgn\S Tri.Lv\wash_170500.dgn	USER NAME = linda	DESIGNED - JWS	REVISED -
		DRAWN - LEC	REVISED -
	PLOT SCALE = 20.0000 ' / IN.	CHECKED - BRM	REVISED -
	PLOT DATE = 2/9/2010	DATE - 2-25-08	REVISED -

STATE OF ILLINOIS
DEPARTMENT OF TRANSPORTATION

CROSS SECTIONS SOUTH TRI LEVEL - ROADWAY A

SCALE: 1"=10' | SHEET NO. 113 OF 125 SHEETS | STA. 2076+00.00 TO STA. 2076+50.00

F.A.I. RTE.	SECTION	COUNTY	TOTAL SHEETS	SHEET NO.
57/70	(25-3)R	EFFINGHAM	1416	729

CONTRACT NO. 74296

FED. ROAD DIST. NO. | ILLINOIS | FED. AID PROJECT

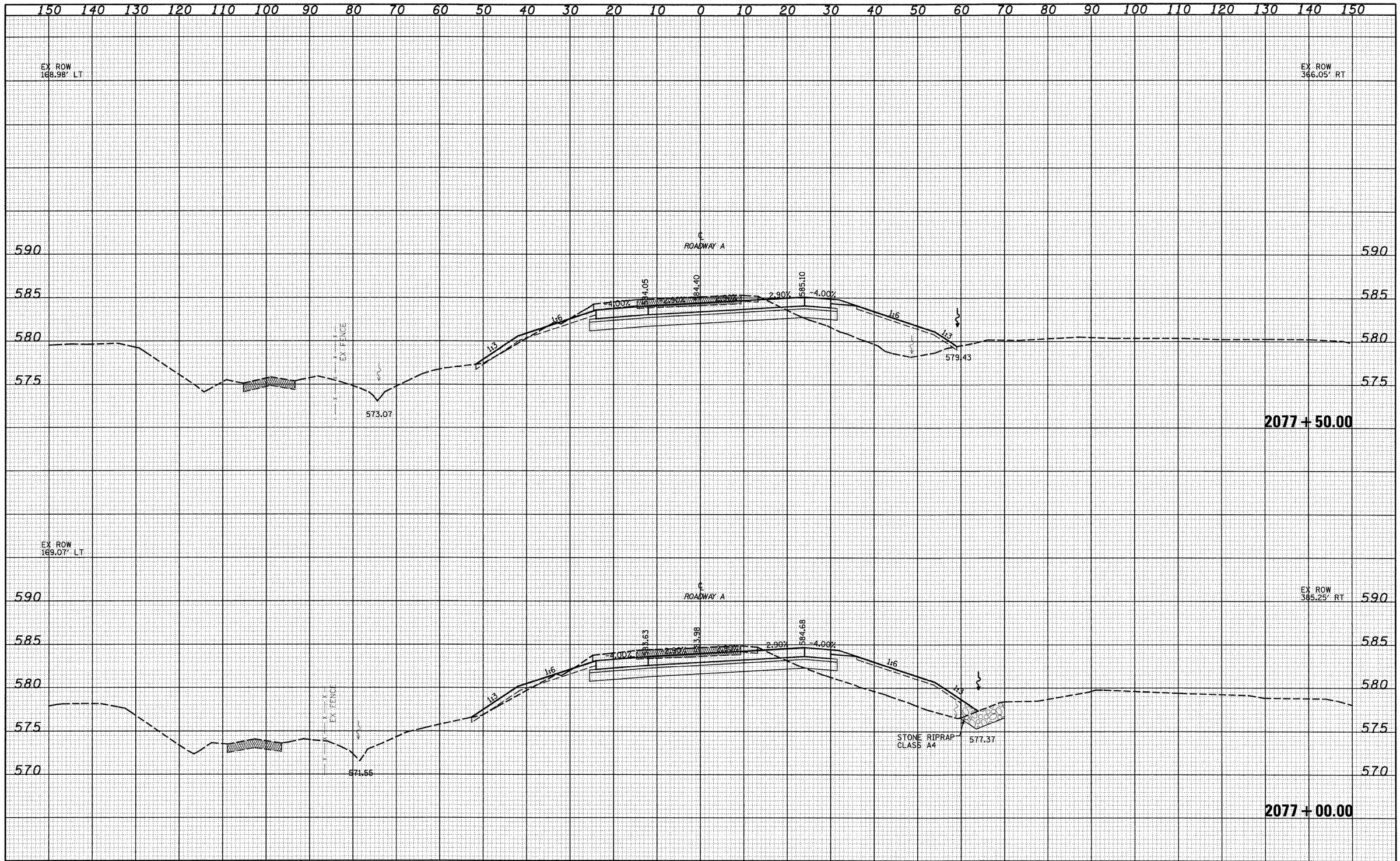

FILE NAME =	USER NAME = linda	DESIGNED - JWS	REVISED -
		DRAWN - LEC	REVISED -
	PLOT SCALE = 20.0000 ' / IN.	CHECKED - BRM	REVISED -
	PLOT DATE = 2/9/2010	DATE - 2-25-08	REVISED -

STATE OF ILLINOIS
DEPARTMENT OF TRANSPORTATION

CROSS SECTIONS SOUTH TRI LEVEL – ROADWAY A

SCALE: 1"=10' | SHEET NO. 114 OF 125 SHEETS | STA. 2077+00.00 TO STA. 2077+50.00

F.A.I. RTE.	SECTION	COUNTY	TOTAL SHEETS	SHEET NO.
57/70	(25-3)R	EFFINGHAM	1416	730

CONTRACT NO. 74296

FED. ROAD DIST. NO. | ILLINOIS | FED. AID PROJECT

FINAL SURVEY	NOTE BOOK	NO.
SURVEYED	BY	
PLOTTED		
TEMPLATE		
AREAS		
AREAS CHECKED	DATE	

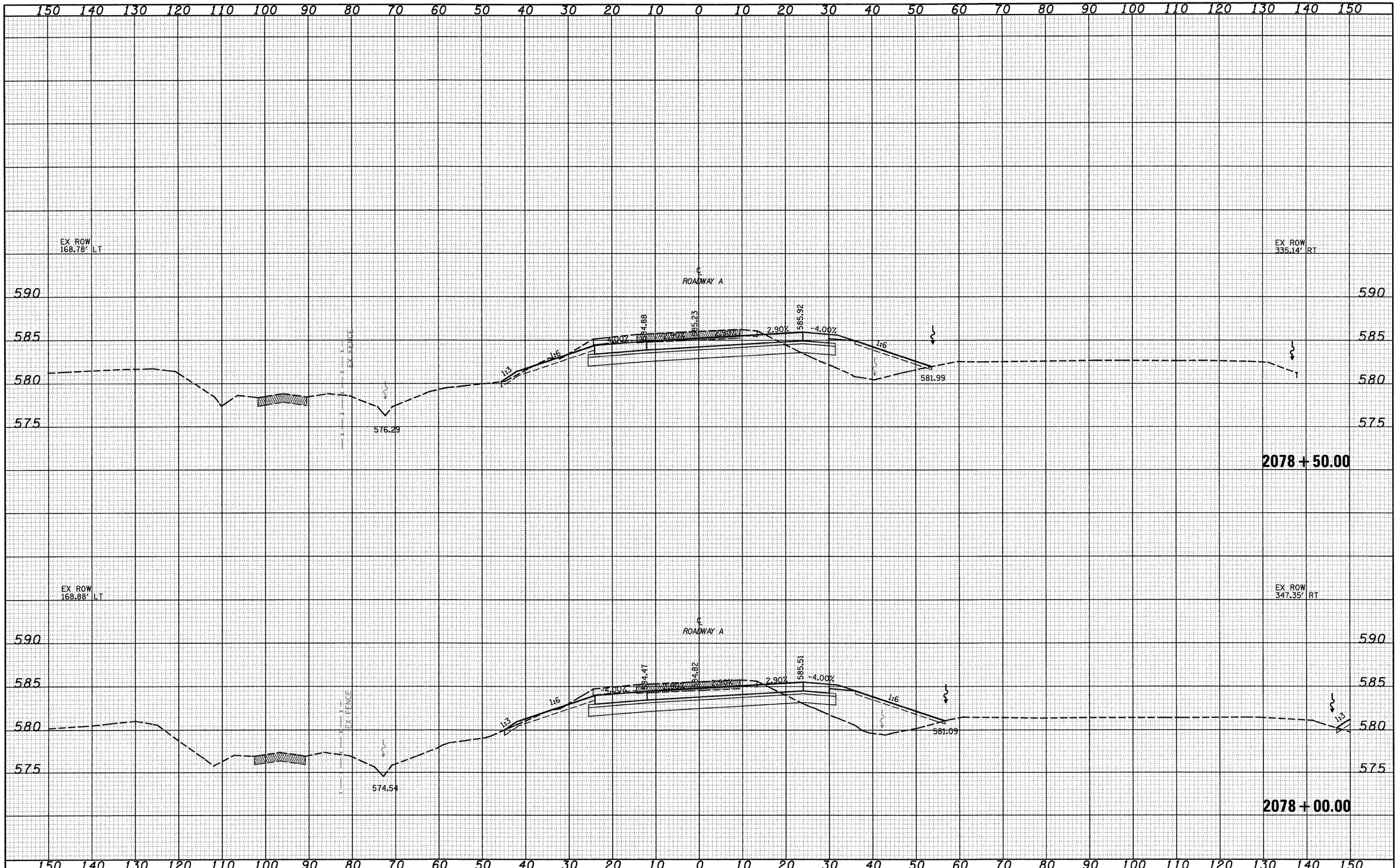

ORIGINAL SURVEY	NOTE BOOK	NO.
SURVEYED	BY	
PLOTTED		
TEMPLATE		
AREAS		
AREAS CHECKED	DATE	

FILE NAME = S:\Projects\NHS-80077.57-7P\dgn\S Tri\Xsects_DRSRDA.dgn	USER NAME = linda	DESIGNED - JWS	REVISED -
		DRAWN - LEC	REVISED -
	PLOT SCALE = 20.0000 ' / IN.	CHECKED - BRM	REVISED -
	PLOT DATE = 2/9/2010	DATE - 2-25-08	REVISED -

STATE OF ILLINOIS
DEPARTMENT OF TRANSPORTATION

CROSS SECTIONS SOUTH TRI LEVEL – ROADWAY A

SCALE: 1"=10' | SHEET NO. 115 OF 125 SHEETS | STA. 2078+00.00 TO STA. 2078+50.00

F.A.I. RTE.	SECTION	COUNTY	TOTAL SHEETS	SHEET NO.
57/70	(25-3)R	EFFINGHAM	1416	731
		CONTRACT NO. 74296		
FED. ROAD DIST. NO.	ILLINOIS	FED. AID PROJECT		

150 140 130 120 110 100 90 80 70 60 50 40 30 20 10 0 10 20 30 40 50 60 70 80 90 100 110 120 130 140 150

590
585
580

EX ROW
168.47' LT

EX FENCE

℄
ROADWAY A

586.10
586.45
587.14

4.00%
2.90%
2.90%
2.90%
-4.00%

1:6
1:20
1:6
1:3

580.21
583.82

EX ROW
310.18' RT

2080 + 00.00

EX ROW
168.57' LT

EX FENCE

℄
ROADWAY A

585.69
586.03
586.73

4.00%
2.90%
2.90%
2.90%
-4.00%

1:6
1:6

579.15
583.35

EX ROW
318.09' RT

2079 + 50.00

EX ROW
168.68' LT

EX FENCE

℄
ROADWAY A

585.28
585.63
586.32

4.00%
2.90%
2.90%
2.90%
-4.00%

1:6
1:6

577.65
582.71

EX ROW
326.42' RT

2079 + 00.00

150 140 130 120 110 100 90 80 70 60 50 40 30 20 10 0 10 20 30 40 50 60 70 80 90 100 110 120 130 140 150

FINAL SURVEY	
NOTE BOOK	
NO.	

	BY	DATE
SURVEYED		
PLOTTED		
TEMPLATE		
AREAS		
AREAS CHECKED		

ORIGINAL SURVEY	
NOTE BOOK	
NO.	

	BY	DATE
SURVEYED		
PLOTTED		
TEMPLATE		
AREAS		
AREAS CHECKED		

FILE NAME = S:\Projects\NE2-00072.57-TR\dgn\S Tri-Level\Xsect_ITR90A.dgn	USER NAME = linda	DESIGNED - JWS	REVISED -
		DRAWN - LEC	REVISED -
	PLOT SCALE = 20.0000 ' / IN.	CHECKED - BRM	REVISED -
	PLOT DATE = 2/9/2010	DATE - 2-25-08	REVISED -

STATE OF ILLINOIS
DEPARTMENT OF TRANSPORTATION

CROSS SECTIONS SOUTH TRI LEVEL – ROADWAY A

SCALE: 1"=10' | SHEET NO. 116 OF 125 SHEETS | STA. 2079+00.00 TO STA. 2080+00.00

F.A.I. RTE.	SECTION	COUNTY	TOTAL SHEETS	SHEET NO.
57/70	(25-3)R	EFFINGHAM	1416	732
		CONTRACT NO. 74296		
FED. ROAD DIST. NO.	ILLINOIS	FED. AID PROJECT		

FINAL SURVEY	BY	DATE
SURVEYED		
PLOTTED		
NOTE BOOK	TEMPLATE	
NO.	AREAS	
	AREAS CHECKED	

ORIGINAL SURVEY	BY	DATE
SURVEYED		
PLOTTED		
NOTE BOOK	TEMPLATE	
NO.	AREAS	
	AREAS CHECKED	

150 140 130 120 110 100 90 80 70 60 50 40 30 20 10 0 10 20 30 40 50 60 70 80 90 100 110 120 130 140 150

595
590
585
580

EX ROW
168.25' LT

EX FENCE

580.91

ROADWAY A

1:20

1:6

4.00%

6.94

4.00%

7.29

2.90%

2.90%

587.98

4.00%

1:6

1:3

584.66

EX ROW
295.54' RT

2081 + 00.00

EX ROW
168.36' LT

EX FENCE

580.62

ROADWAY A

1:20

1:6

4.00%

6.51

4.00%

6.86

2.90%

2.90%

587.56

4.00%

1:6

1:3

584.24

EX ROW
302.66' RT

2080 + 50.00

150 140 130 120 110 100 90 80 70 60 50 40 30 20 10 0 10 20 30 40 50 60 70 80 90 100 110 120 130 140 150

FILE NAME = S:\Projects\HEI-00072.57-7\Pdsys\S 1-st\xsects\TRISER.dgn	USER NAME = linda	DESIGNED - JWS	REVISED -
		DRAWN - LEC	REVISED -
	PLOT SCALE = 20.0000 ' / IN.	CHECKED - BRM	REVISED -
	PLOT DATE = 2/9/2010	DATE - 2-25-08	REVISED -

STATE OF ILLINOIS
DEPARTMENT OF TRANSPORTATION

CROSS SECTIONS SOUTH TRI LEVEL – ROADWAY A

SCALE: 1"=10' | SHEET NO. 117 OF 125 SHEETS | STA. 2080+50.00 TO STA. 2081+00.00

F.A.I. RTE.	SECTION	COUNTY	TOTAL SHEETS	SHEET NO.
57/70	(25-3)R	EFFINGHAM	1416	733
		CONTRACT NO. 74296		
FED. ROAD DIST. NO.	ILLINOIS	FED. AID PROJECT		

FINAL SURVEY	NOTE BOOK	SURVEYED	PLOTTED	TEMPLATE	AREAS	AREAS CHECKED
NO.		BY				
		DATE				

ORIGINAL SURVEY	NOTE BOOK	SURVEYED	PLOTTED	TEMPLATE	AREAS	AREAS CHECKED
NO.		BY				
		DATE				

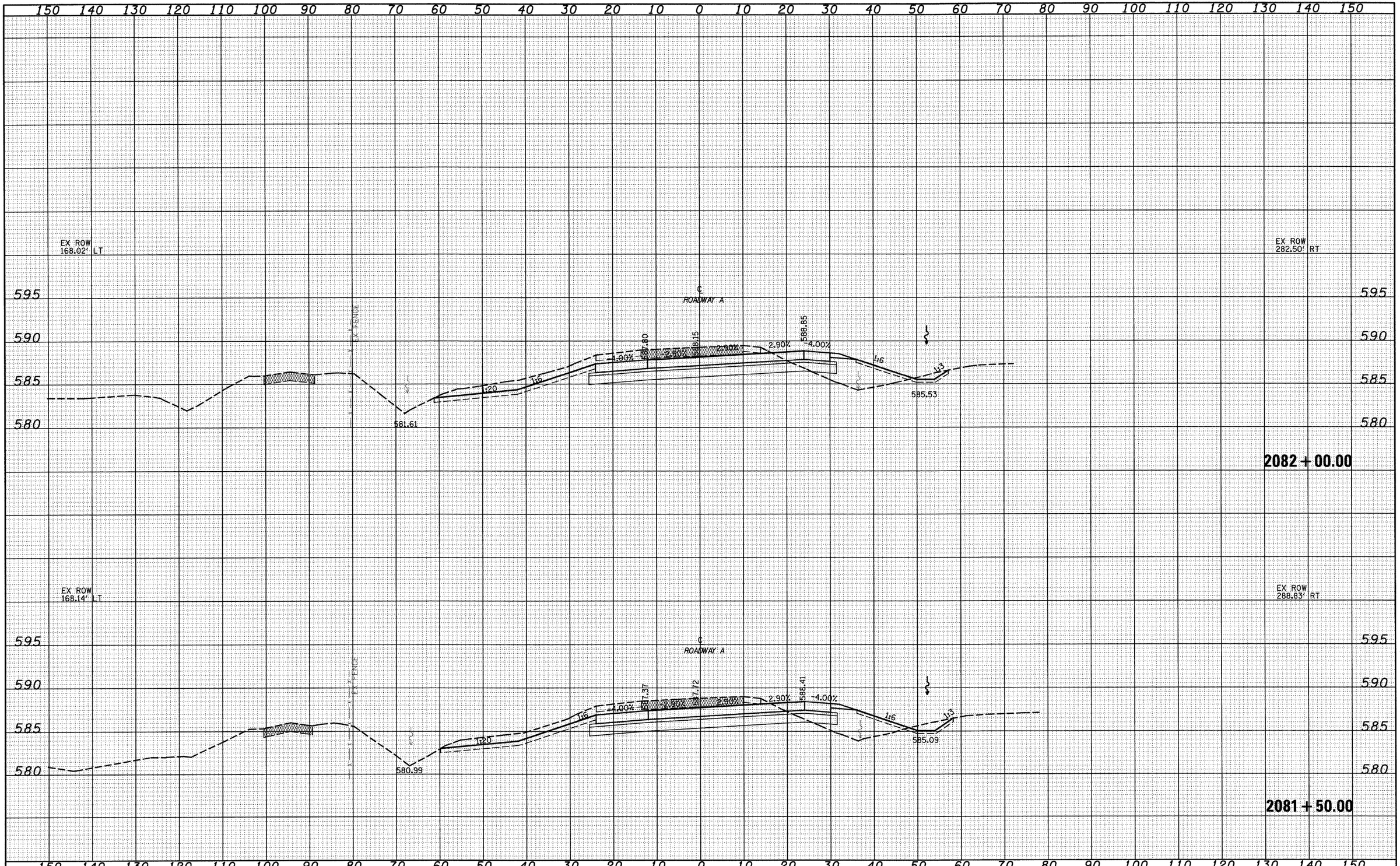

FILE NAME =	USER NAME = linda	DESIGNED - JWS	REVISED -
S:\Projects\M&B\80072.57-TP\dgn\S Tri-Lv\mrsh_I70SWA.dgn		DRAWN - LEC	REVISED -
	PLOT SCALE = 20.0000 ' / IN.	CHECKED - BRM	REVISED -
	PLOT DATE = 2/9/2010	DATE - 2-25-08	REVISED -

STATE OF ILLINOIS
DEPARTMENT OF TRANSPORTATION

CROSS SECTIONS SOUTH TRI LEVEL – ROADWAY A

SCALE: 1"=10' | SHEET NO. 118 OF 125 SHEETS | STA. 2081+50.00 TO STA. 2082+00.00

F.A.I. RTE.	SECTION	COUNTY	TOTAL SHEETS	SHEET NO.
57/70	(25-3)R	EFFINGHAM	1416	734
		CONTRACT NO. 74296		
FED. ROAD DIST. NO.	ILLINOIS	FED. AID PROJECT		

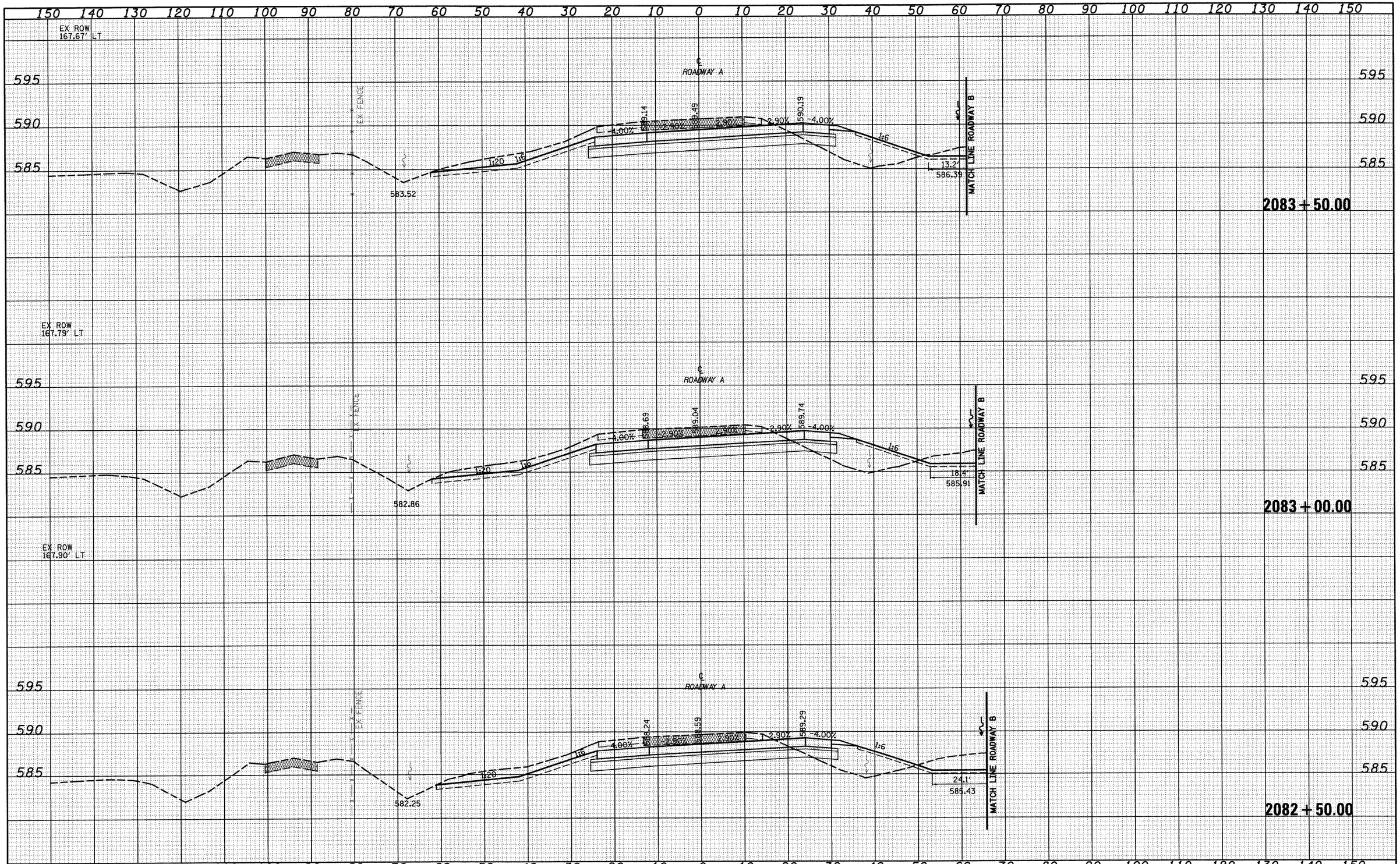

FINAL SURVEY		BY	DATE
NOTE BOOK	SURVEYED		
	PLOTTED		
	TEMPLATE		
	AREAS		
NO.	AREAS CHECKED		

ORIGINAL SURVEY		BY	DATE
NOTE BOOK	SURVEYED		
	PLOTTED		
	TEMPLATE		
	AREAS		
NO.	AREAS CHECKED		

FILE NAME = S:\Projects\483-00072.57-70\dgn\S Tri\v\xsh\170590A.dgn	USER NAME = linda	DESIGNED - JWS	REVISED -
		DRAWN - LEC	REVISED -
	PLOT SCALE = 20.0000 ' / IN.	CHECKED - BRM	REVISED -
	PLOT DATE = 2/9/2010	DATE - 2-25-08	REVISED -

STATE OF ILLINOIS
DEPARTMENT OF TRANSPORTATION

CROSS SECTIONS SOUTH TRI LEVEL - ROADWAY A

SCALE: 1"=10' | SHEET NO. 119 OF 125 SHEETS | STA. 2082+50.00 TO STA. 2083+50.00

F.A.I. RTE.	SECTION	COUNTY	TOTAL SHEETS	SHEET NO.
57/70	(25-3)R	EFFINGHAM	1416	735

CONTRACT NO. 74296

FED. ROAD DIST. NO. | ILLINOIS | FED. AID PROJECT

150 140 130 120 110 100 90 80 70 60 50 40 30 20 10 0 10 20 30 40 50 60 70 80 90 100 110 120 130 140 150

595
590
585

EX ROW
167.29' LT

℄ ROADWAY A

EX FENCE

1:8
1:6
4.00%
2.90%
590.54
590.89
591.58
-4.00%
-4.00%
583.91
24" SS
584.67
MATCH LINE ROADWAY B

2085 + 00.00

EX ROW
167.42' LT

℄ ROADWAY A

EX FENCE

1:10
1:6
4.00%
2.90%
590.07
590.42
591.11
-4.00%
-4.00%
583.64
24" SS
584.14
MATCH LINE ROADWAY B

2084 + 50.00

EX ROW
167.55' LT

℄ ROADWAY A

EX FENCE

1:10
1:6
4.00%
2.90%
589.60
589.95
590.65
-4.00%
1:6
583.52
8.5'
586.87
MATCH LINE ROADWAY B

2084 + 00.00

150 140 130 120 110 100 90 80 70 60 50 40 30 20 10 0 10 20 30 40 50 60 70 80 90 100 110 120 130 140 150

NO.	NOTE BOOK	FINAL SURVEY	BY	DATE
	AREAS	SURVEYED		
	AREAS CHECKED	PLOTTED		
		TEMPLATE		

NO.	NOTE BOOK	ORIGINAL SURVEY	BY	DATE
	AREAS	SURVEYED		
	AREAS CHECKED	PLOTTED		
		TEMPLATE		

FILE NAME = S:\Projects\1483-BM72.57-TP\dgn\S Tri\s1\xsec178560A.dgn	USER NAME = linda	DESIGNED - JWS	REVISED -
		DRAWN - LEC	REVISED -
	PLOT SCALE = 20.0000 ' / IN.	CHECKED - BRM	REVISED -
	PLOT DATE = 2/9/2010	DATE - 2-25-08	REVISED -

STATE OF ILLINOIS
DEPARTMENT OF TRANSPORTATION

CROSS SECTIONS SOUTH TRI LEVEL – ROADWAY A

SCALE: 1"=10' | SHEET NO. 120 OF 125 SHEETS | STA. 2084+00.00 TO STA. 2085+00.00

F.A.I. RTE.	SECTION	COUNTY	TOTAL SHEETS	SHEET NO.
57/70	(25-3)R	EFFINGHAM	1416	736
		CONTRACT NO. 74296		
FED. ROAD DIST. NO.	ILLINOIS	FED. AID PROJECT		

FINAL SURVEY	NOTE BOOK	NO.
SURVEYED		
PLOTTED		
TEMPLATE		
AREAS		
AREAS CHECKED		

BY	DATE

EX ROW
167.03' LT

ROADWAY A

-4.00%

-2.90%

-4.00%

-2.90%

-2.90%

-2.80%

-2.90%

-4.00%

-4.00%

591.48

591.83

592.53

1:6

1:8

EX FENCE

584.06

24" SS
585.74

MATCH LINE ROADWAY B

600
595
590
585

2086 + 00.00

EX ROW
167.16' LT

ROADWAY A

-4.90%

-2.90%

-2.90%

-2.90%

-2.90%

-4.00%

-4.00%

591.01

591.36

592.05

1:6

1:8

EX FENCE

583.65

24" SS
585.20

MATCH LINE ROADWAY B

600
595
590
585

2085 + 50.00

ORIGINAL SURVEY	NOTE BOOK	NO.
SURVEYED		
PLOTTED		
TEMPLATE		
AREAS		
AREAS CHECKED		

BY	DATE

FILE NAME = S:\Projects\k082-080872.57-78\dgn\S Tri\Xsroh_D78SOA.dgn	USER NAME = lrida	DESIGNED - JWS	REVISED -
		DRAWN - LEC	REVISED -
	PLOT SCALE = 20.0000 ' / IN.	CHECKED - BRM	REVISED -
	PLOT DATE = 2/9/2010	DATE - 2-25-08	REVISED -

STATE OF ILLINOIS
DEPARTMENT OF TRANSPORTATION

CROSS SECTIONS SOUTH TRI LEVEL – ROADWAY A

SCALE: 1"=10' | SHEET NO. 121 OF 125 SHEETS | STA. 2085+50.00 TO STA. 2086+00.00

F.A.I. RTE.	SECTION	COUNTY	TOTAL SHEETS	SHEET NO.
57/70	(25-3)R	EFFINGHAM	1416	737
		CONTRACT NO. 74296		
FED. ROAD DIST. NO.	ILLINOIS	FED. AID PROJECT		

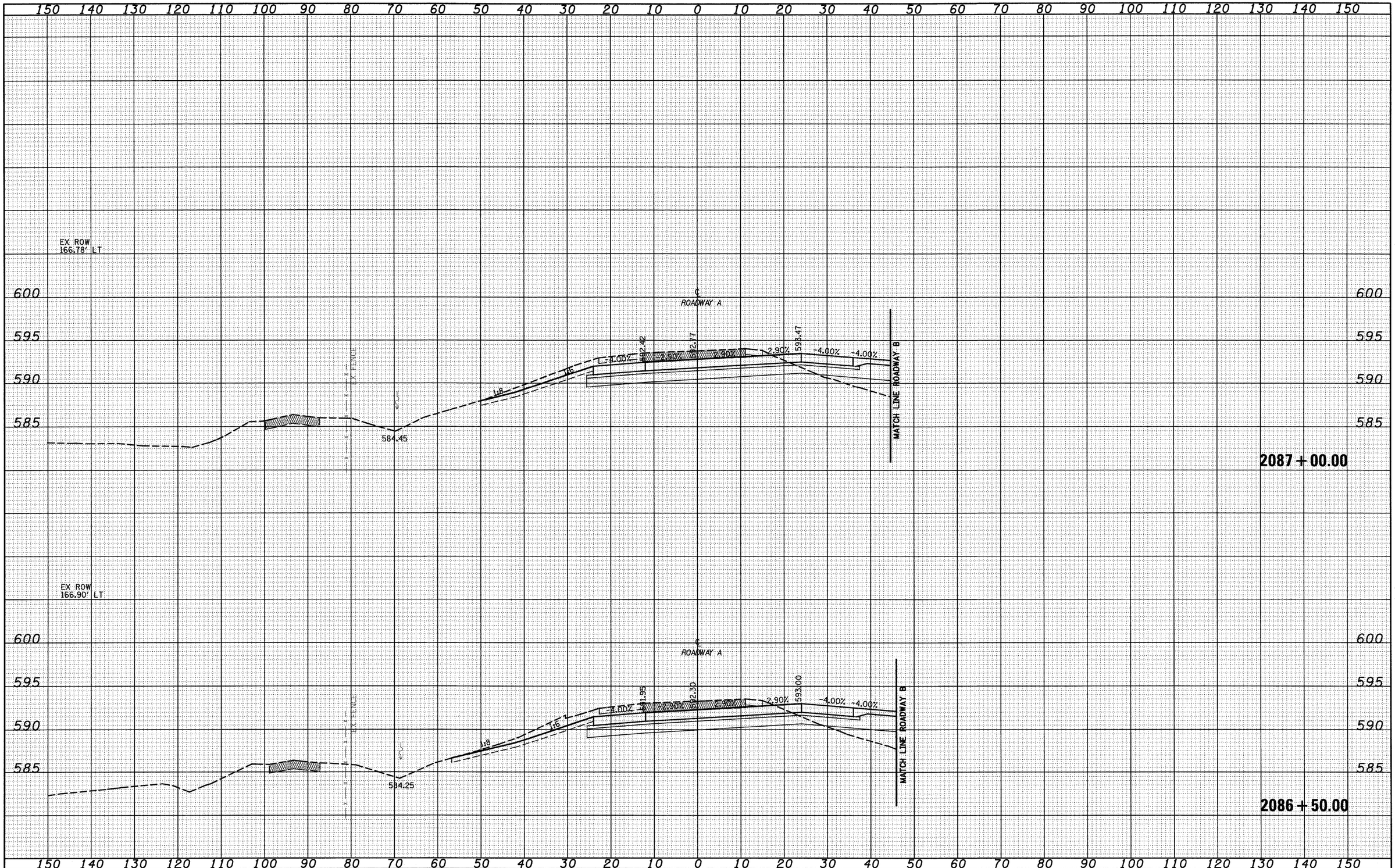

FINAL SURVEY		BY	DATE
NOTE BOOK	SURVEYED		
	PLOTTED		
	TEMPLATE		
	AREAS		
NO.	AREAS CHECKED		

ORIGINAL SURVEY		BY	DATE
NOTE BOOK	SURVEYED		
	PLOTTED		
	TEMPLATE		
	AREAS		
NO.	AREAS CHECKED		

FILE NAME = S:\Projects\M03-00072.57-70\dgn\S Tri.L\xsch_I70SRDA.dgn	USER NAME = linda	DESIGNED - JWS	REVISED -
		DRAWN - LEC	REVISED -
	PLOT SCALE = 20.0000 ' / IN.	CHECKED - BRM	REVISED -
	PLOT DATE = 2/9/2010	DATE - 2-25-08	REVISED -

STATE OF ILLINOIS
DEPARTMENT OF TRANSPORTATION

CROSS SECTIONS SOUTH TRI LEVEL - ROADWAY A

SCALE: 1"=10' | SHEET NO. 122 OF 125 SHEETS | STA. 2086+50.00 TO STA. 2087+00.00

F.A.I. RTE.	SECTION	COUNTY	TOTAL SHEETS	SHEET NO.
57/70	(25-3)R	EFFINGHAM	1416	738

CONTRACT NO. 74296

FED. ROAD DIST. NO. | ILLINOIS | FED. AID PROJECT

FINAL SURVEY	BY	DATE
NOTE BOOK	SURVEYED	
NO.	PLOTTED	
	TEMPLATE	
	AREAS	
	AREAS CHECKED	

150 140 130 120 110 100 90 80 70 60 50 40 30 20 10 0 10 20 30 40 50 60 70 80 90 100 110 120 130 140 150

EX ROW
219.50' LT

600
595
590
585

℄
ROADWAY A

-4.00%
533.37
543.71
2.90%
2.90%
594.41
-4.00%
-4.00%

MATCH LINE ROADWAY B

EX FENCE

585.01

1:3
1:6

2088+00.00

ORIGINAL SURVEY	BY	DATE
NOTE BOOK	SURVEYED	
NO.	PLOTTED	
	TEMPLATE	
	AREAS	
	AREAS CHECKED	

EX ROW
166.66' LT

600
595
590
585

℄
ROADWAY A

-4.00%
542.90
553.24
2.90%
2.90%
533.94
-4.00%
-4.00%

MATCH LINE ROADWAY B

EX FENCE

584.78

1:6

2087+50.00

150 140 130 120 110 100 90 80 70 60 50 40 30 20 10 0 10 20 30 40 50 60 70 80 90 100 110 120 130 140 150

FILE NAME = S:\Projects\483-R0007.57-70\dgn\S Tri-Lv\xsects_170SRTA.dgn	USER NAME = linda	DESIGNED - JWS	REVISED -
		DRAWN - LEC	REVISED -
	PLOT SCALE = 20.0000 ' / IN.	CHECKED - BRM	REVISED -
	PLOT DATE = 2/9/2010	DATE - 2-25-08	REVISED -

STATE OF ILLINOIS
DEPARTMENT OF TRANSPORTATION

CROSS SECTIONS SOUTH TRI LEVEL – ROADWAY A

SCALE: 1"=10' | SHEET NO. 123 OF 125 SHEETS | STA. 2087+50.00 TO STA. 2088+00.00

F.A.I. RTE.	SECTION	COUNTY	TOTAL SHEETS	SHEET NO.
57/70	(25-3)R	EFFINGHAM	1416	739
		CONTRACT NO. 74296		
FED. ROAD DIST. NO.	ILLINOIS	FED. AID PROJECT		

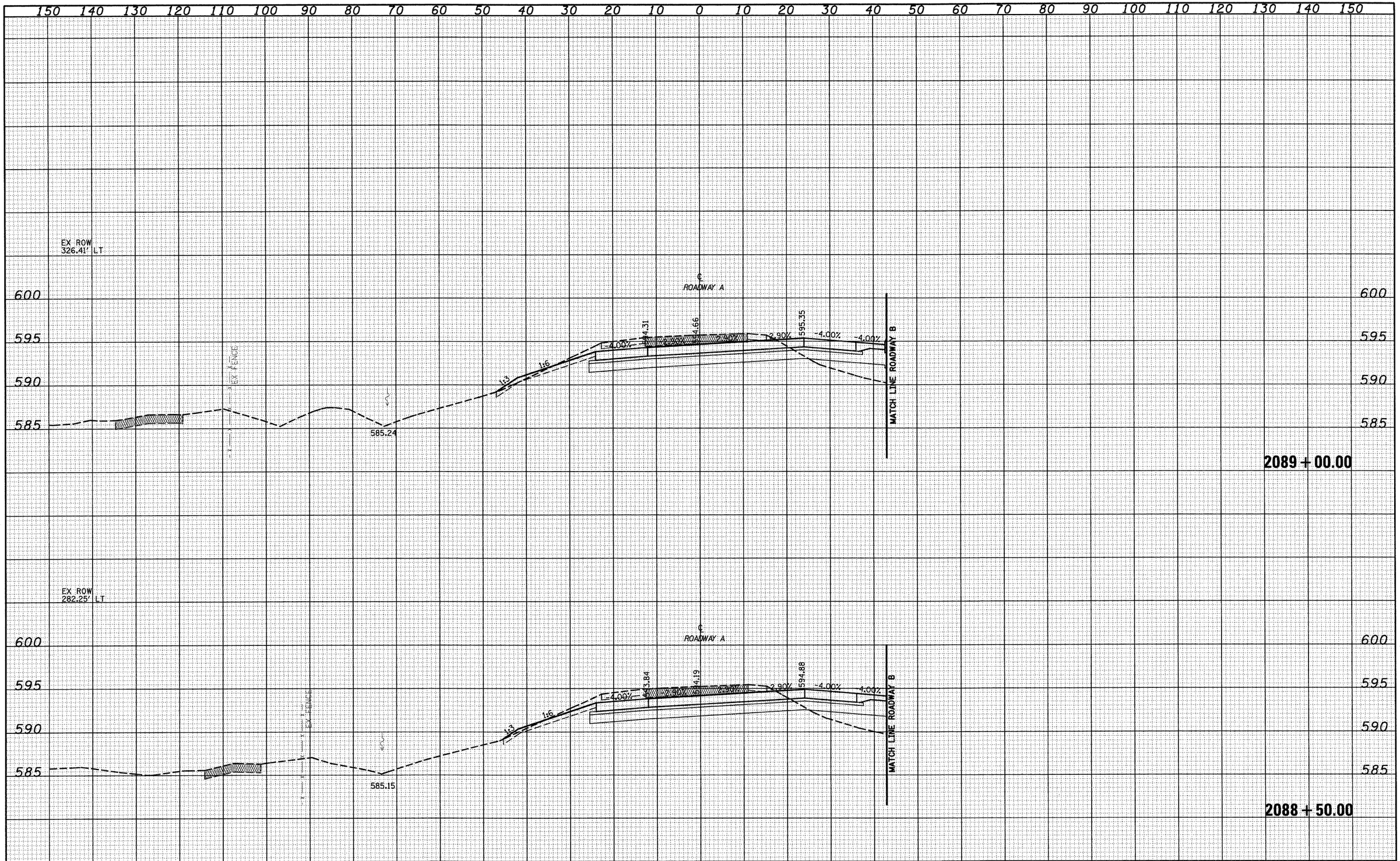

FINAL SURVEY		BY	DATE
NOTE BOOK	SURVEYED		
NO.	PLOTTED		
	TEMPLATE		
	AREAS		
	AREAS CHECKED		

ORIGINAL SURVEY		BY	DATE
NOTE BOOK	SURVEYED		
NO.	PLOTTED		
	TEMPLATE		
	AREAS		
	AREAS CHECKED		

FILE NAME = S:\Projects\M03-00072.57-70\dgn\S Tri Lv\ash_I78SRDA.dgn	USER NAME = linda	DESIGNED - JWS	REVISED -
		DRAWN - LEC	REVISED -
	PLOT SCALE = 20.0000 ' / IN.	CHECKED - BRM	REVISED -
	PLOT DATE = 2/9/2010	DATE - 2-25-08	REVISED -

STATE OF ILLINOIS
DEPARTMENT OF TRANSPORTATION

CROSS SECTIONS SOUTH TRI LEVEL - ROADWAY A

SCALE: 1"=10' | SHEET NO. 124 OF 125 SHEETS | STA. 2088+50.00 TO STA. 2089+00.00

F.A.I. RTE.	SECTION	COUNTY	TOTAL SHEETS	SHEET NO.
57/70	(25-3)R	EFFINGHAM	1416	740

CONTRACT NO. 74296

FED. ROAD DIST. NO. | ILLINOIS | FED. AID PROJECT

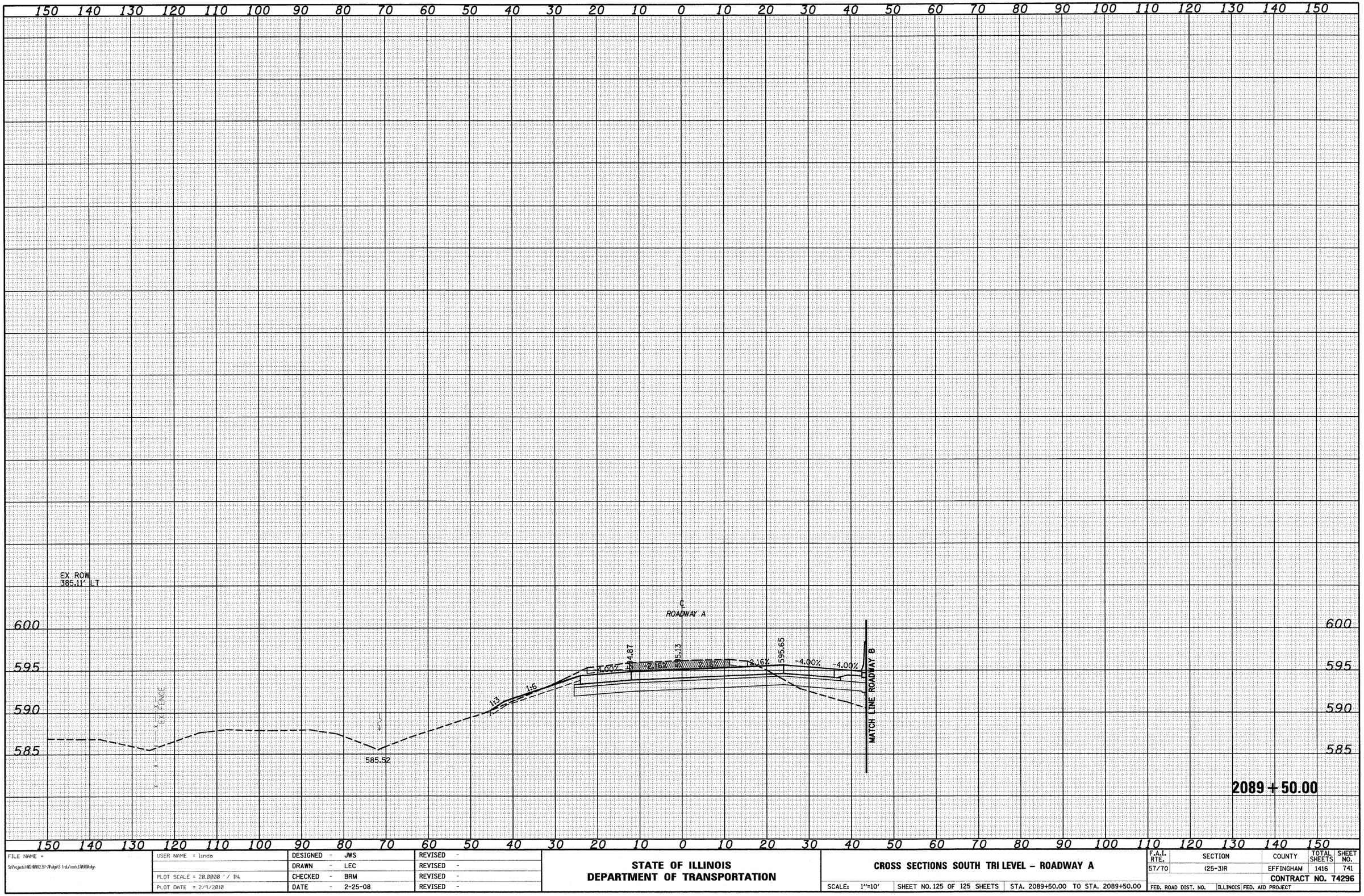

FINAL SURVEY		BY	DATE
NOTE BOOK	SURVEYED		
NO.	PLOTTED		
	TEMPLATE		
	AREAS		
	AREAS CHECKED		

ORIGINAL SURVEY		BY	DATE
NOTE BOOK	SURVEYED		
NO.	PLOTTED		
	TEMPLATE		
	AREAS		
	AREAS CHECKED		

FILE NAME = S:\Projects\MCI-00072.57-70\dgn\S Tri-Lv\cash_170500.dgn	USER NAME = linda	DESIGNED - JWS	REVISED -
		DRAWN - LEC	REVISED -
	PLOT SCALE = 20.0000 ' / IN.	CHECKED - BRM	REVISED -
	PLOT DATE = 2/9/2010	DATE - 2-25-08	REVISED -

STATE OF ILLINOIS
DEPARTMENT OF TRANSPORTATION

CROSS SECTIONS SOUTH TRI LEVEL - ROADWAY A

SCALE: 1"=10' | SHEET NO. 125 OF 125 SHEETS | STA. 2089+50.00 TO STA. 2089+50.00

F.A.I. RTE.	SECTION	COUNTY	TOTAL SHEETS	SHEET NO.
57/70	(25-3)R	EFFINGHAM	1416	741

CONTRACT NO. 74296

FED. ROAD DIST. NO. | ILLINOIS | FED. AID PROJECT

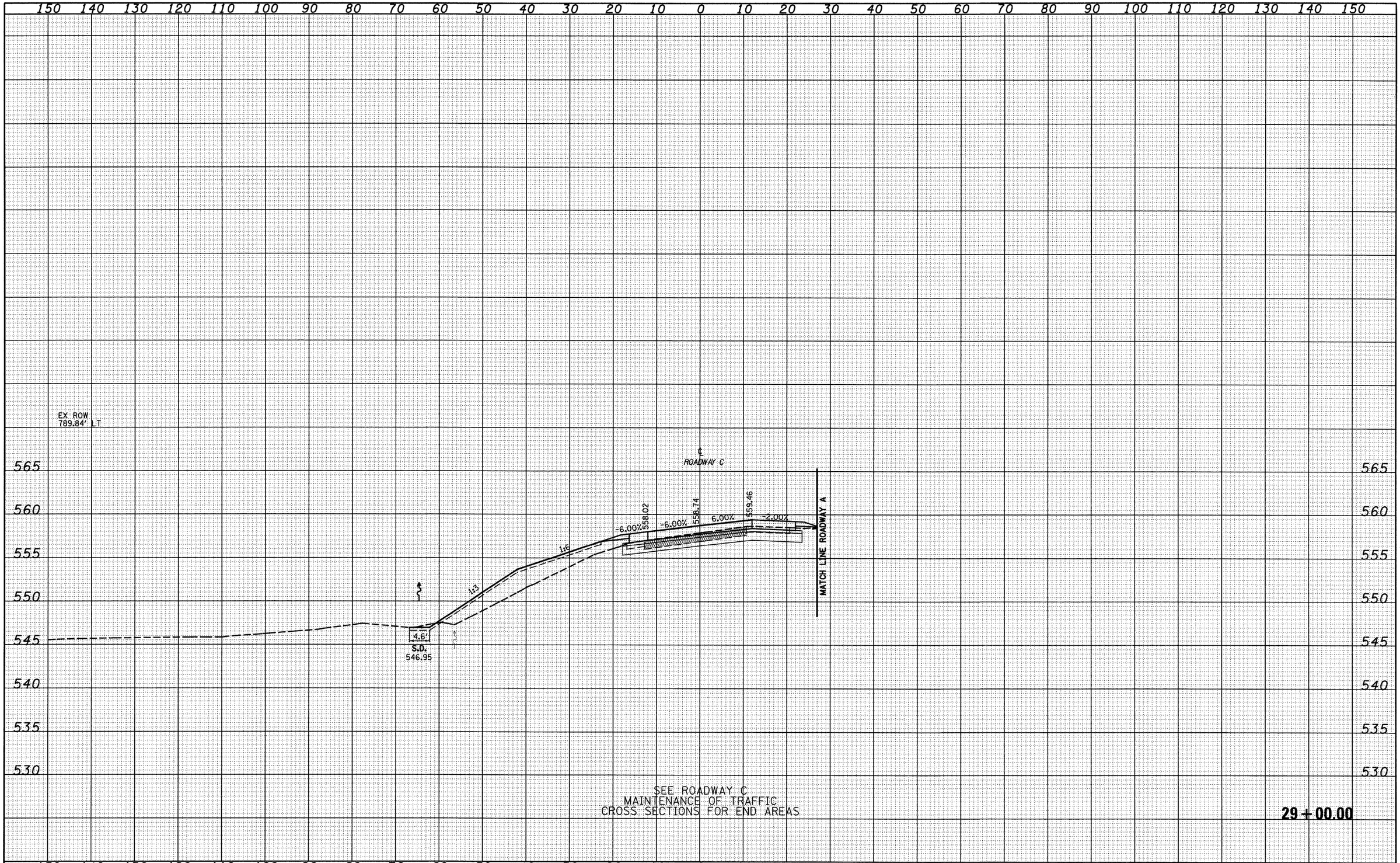

FINAL SURVEY		BY	DATE
NOTE BOOK	SURVEYED		
	PLOTTED		
	TEMPLATE		
	AREAS		
NO.	AREAS CHECKED		

ORIGINAL SURVEY		BY	DATE
NOTE BOOK	SURVEYED		
	PLOTTED		
	TEMPLATE		
	AREAS		
NO.	AREAS CHECKED		

FILE NAME = S:\Projects\403-00072_57-70\dgn\S Tri_Lv\xsch_170900C.dgn	USER NAME = linda	DESIGNED - JWS	REVISED -
		DRAWN - LEC	REVISED -
	PLOT SCALE = 20.0000 ' / IN.	CHECKED - BRM	REVISED -
	PLOT DATE = 2/9/2010	DATE - 2-25-08	REVISED -

STATE OF ILLINOIS
DEPARTMENT OF TRANSPORTATION

CROSS SECTIONS SOUTH TRI LEVEL – ROADWAY C

SCALE: 1"=10' | SHEET NO. 1 OF 13 SHEETS | STA. 29+00.00 TO STA. 29+00.00

F.A.I. RTE.	SECTION	COUNTY	TOTAL SHEETS	SHEET NO.
57/70	(25-3)R	EFFINGHAM	1416	742
		CONTRACT NO. 74296		
FED. ROAD DIST. NO.	ILLINOIS	FED. AID PROJECT		

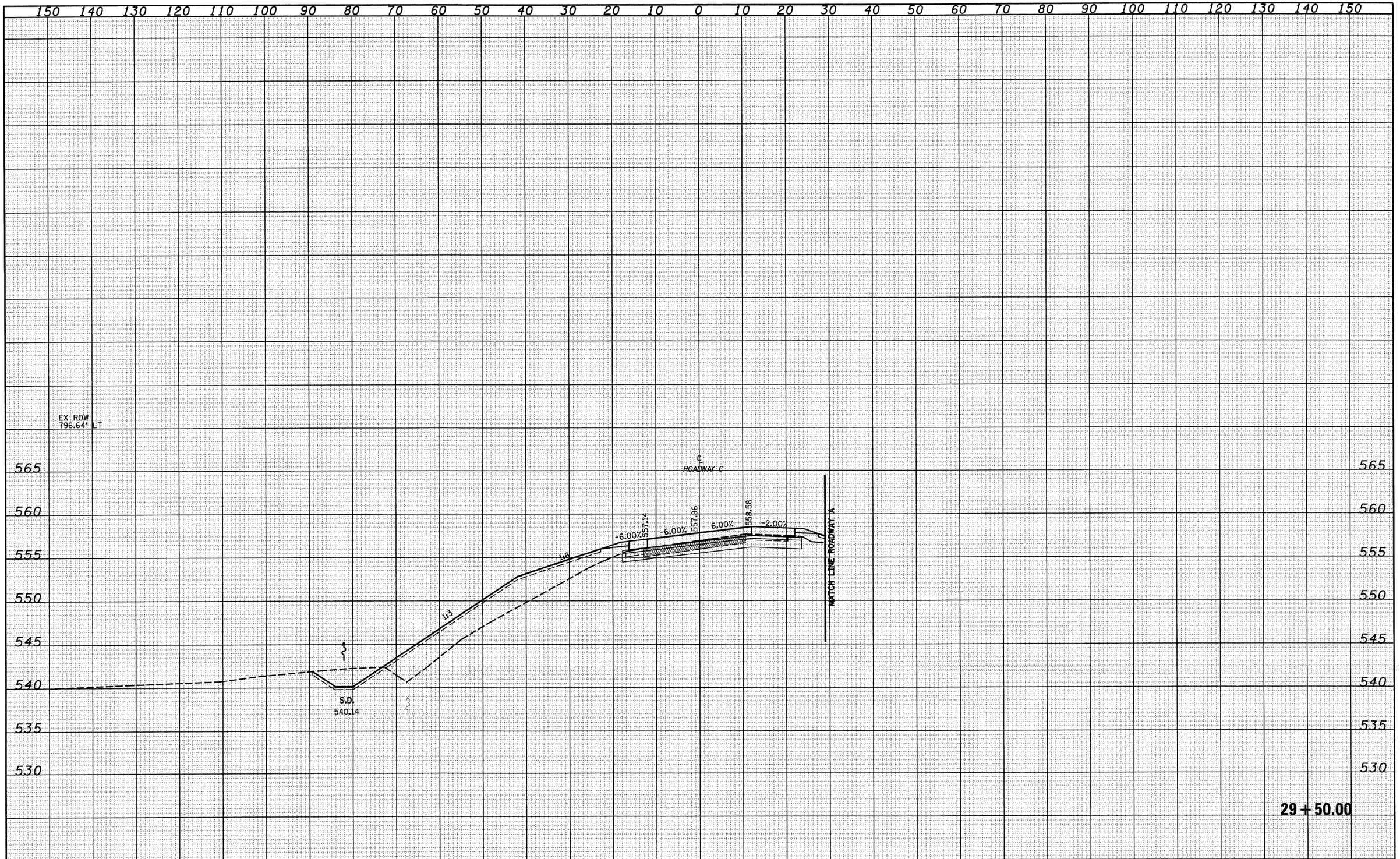

FINAL SURVEY		BY	DATE
NOTE BOOK NO.	SURVEYED		
	PLOTTED		
	TEMPLATE		
	AREAS		
	AREAS CHECKED		

ORIGINAL SURVEY		BY	DATE
NOTE BOOK NO.	SURVEYED		
	PLOTTED		
	TEMPLATE		
	AREAS		
	AREAS CHECKED		

FILE NAME = S:\Projects\403-00072.57-70\dgn\S Tri Level\cash_17050CC.dgn	USER NAME = linda	DESIGNED - JWS	REVISED -
		DRAWN - LEC	REVISED -
	PLOT SCALE = 20.0000 ' / IN.	CHECKED - BRM	REVISED -
	PLOT DATE = 2/9/2010	DATE - 2-25-08	REVISED -

STATE OF ILLINOIS
DEPARTMENT OF TRANSPORTATION

CROSS SECTIONS SOUTH TRI LEVEL - ROADWAY C

SCALE: 1"=10' | SHEET NO. 2 OF 13 SHEETS | STA. 29+50.00 TO STA. 29+50.00

F.A.I. RTE.	SECTION	COUNTY	TOTAL SHEETS	SHEET NO.
57/70	(25-3)R	EFFINGHAM	1416	743

CONTRACT NO. 74296

FED. ROAD DIST. NO. | ILLINOIS | FED. AID PROJECT

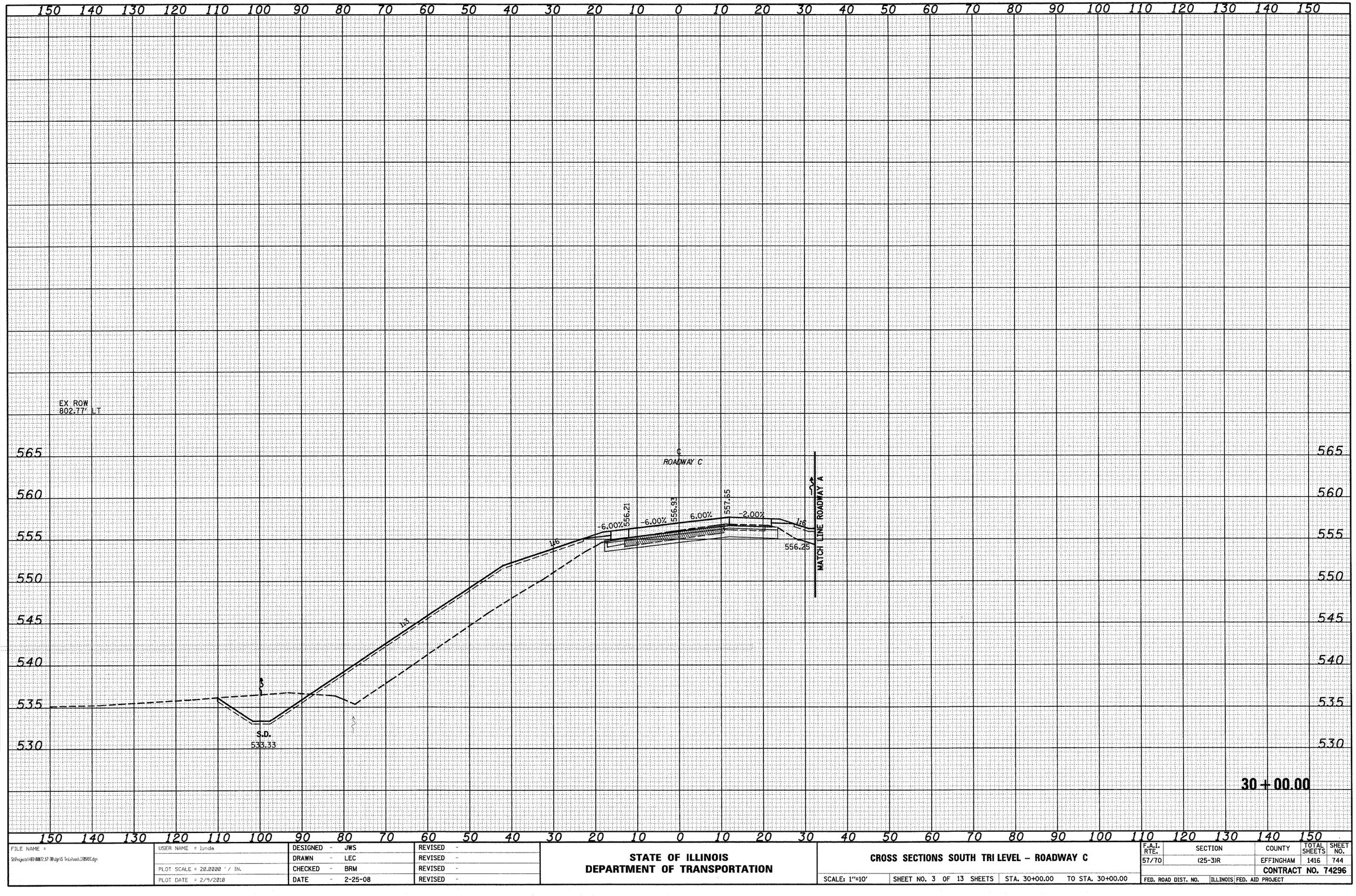

FINAL SURVEY		BY	DATE
NOTE BOOK	SURVEYED		
NO.	PLOTTED		
	TEMPLATE		
	AREAS		
	AREAS CHECKED		

ORIGINAL SURVEY		BY	DATE
NOTE BOOK	SURVEYED		
NO.	PLOTTED		
	TEMPLATE		
	AREAS		
	AREAS CHECKED		

FILE NAME = S:\Projects\403-00072.57-70\dgn\S Tri Lvl\xsh_I70SOC.dgn	USER NAME = linda	DESIGNED - JWS	REVISED -
		DRAWN - LEC	REVISED -
	PLOT SCALE = 20.0000 ' / IN.	CHECKED - BRM	REVISED -
	PLOT DATE = 2/9/2010	DATE - 2-25-08	REVISED -

STATE OF ILLINOIS
DEPARTMENT OF TRANSPORTATION

CROSS SECTIONS SOUTH TRI LEVEL - ROADWAY C

SCALE: 1"=10' | SHEET NO. 3 OF 13 SHEETS | STA. 30+00.00 TO STA. 30+00.00

F.A.I. RTE.	SECTION	COUNTY	TOTAL SHEETS	SHEET NO.
57/70	(25-3)R	EFFINGHAM	1416	744
		CONTRACT NO. 74296		
FED. ROAD DIST. NO.	ILLINOIS	FED. AID PROJECT		

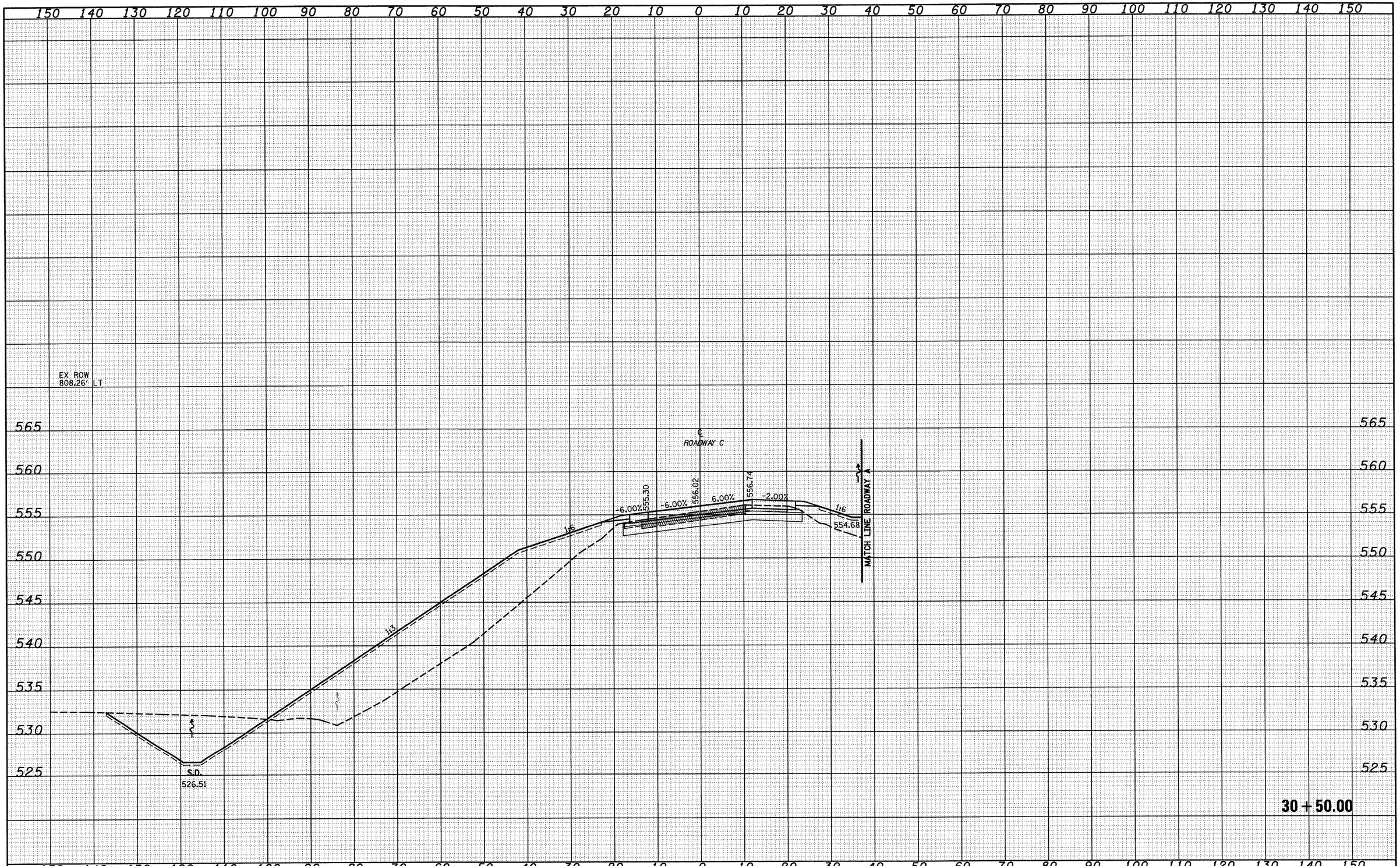

FILE NAME =	USER NAME = linda	DESIGNED - JWS	REVISED -
		DRAWN - LEC	REVISED -
	PLOT SCALE = 20.0000 ' / IN.	CHECKED - BRM	REVISED -
	PLOT DATE = 2/9/2010	DATE - 2-25-08	REVISED -

STATE OF ILLINOIS
DEPARTMENT OF TRANSPORTATION

CROSS SECTIONS SOUTH TRI LEVEL - ROADWAY C

SCALE: 1"=10' | SHEET NO. 4 OF 13 SHEETS | STA. 30+50.00 TO STA. 30+50.00

F.A.I. RTE.	SECTION	COUNTY	TOTAL SHEETS	SHEET NO.
57/70	(25-3)R	EFFINGHAM	1416	745

CONTRACT NO. 74296

FED. ROAD DIST. NO. | ILLINOIS | FED. AID PROJECT

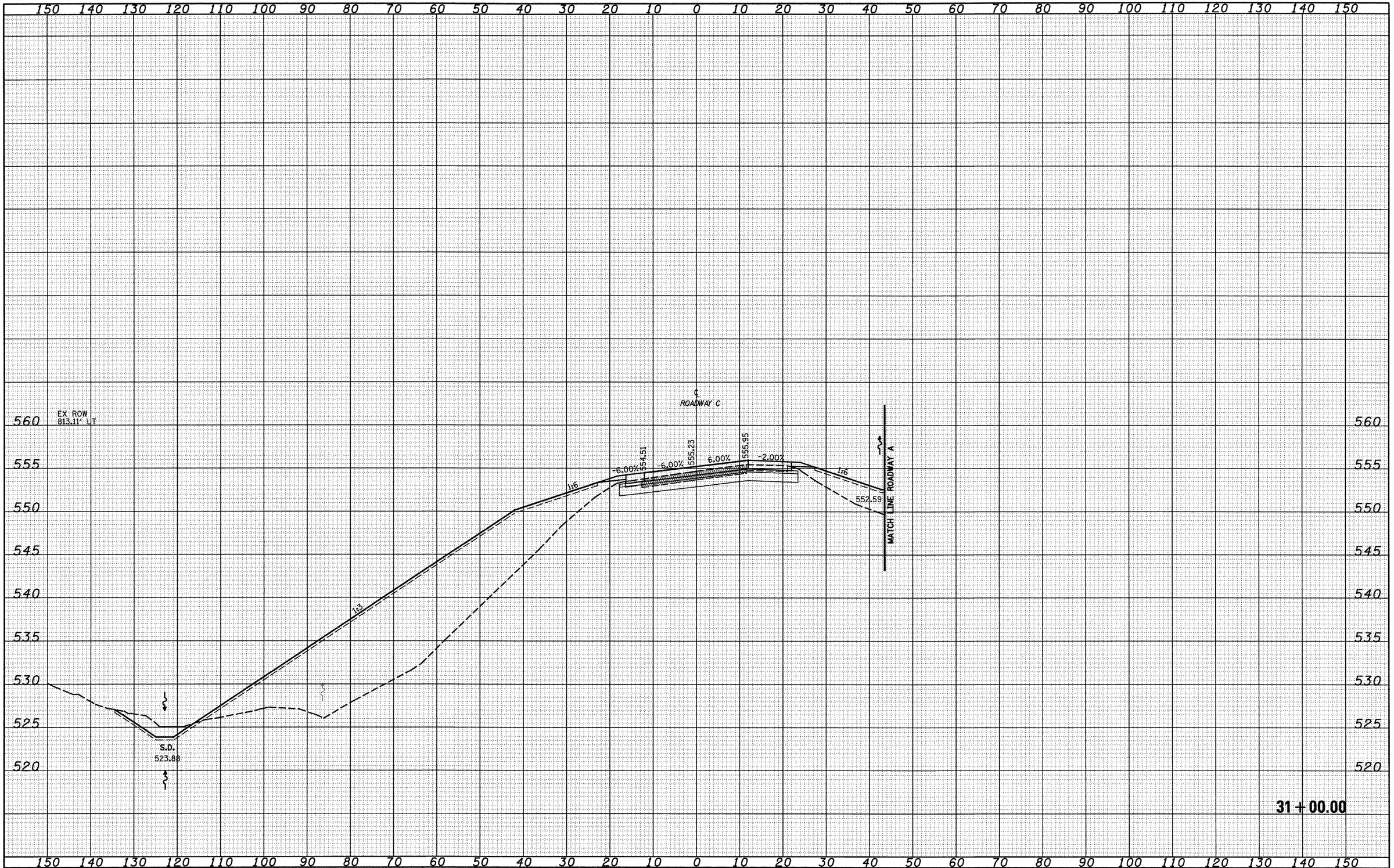

FINAL SURVEY		BY	DATE
NOTE BOOK	SURVEYED		
	PLOTTED		
	TEMPLATE		
	AREAS		
NO.	AREAS CHECKED		

ORIGINAL SURVEY		BY	DATE
NOTE BOOK	SURVEYED		
	PLOTTED		
	TEMPLATE		
	AREAS		
NO.	AREAS CHECKED		

FILE NAME = S:\Projects\08-00072.57-70\dgn\S Trnl\xsch_TRISRDC.dgn	USER NAME = linda	DESIGNED - JWS	REVISED -
		DRAWN - LEC	REVISED -
	PLOT SCALE = 20.0000 ' / IN.	CHECKED - BRM	REVISED -
	PLOT DATE = 2/9/2010	DATE - 2-25-08	REVISED -

STATE OF ILLINOIS
DEPARTMENT OF TRANSPORTATION

CROSS SECTIONS SOUTH TRI LEVEL - ROADWAY C

SCALE: 1"=10' | SHEET NO. 5 OF 13 SHEETS | STA. 31+00.00 TO STA. 31+00.00

F.A.I. RTE.	SECTION	COUNTY	TOTAL SHEETS	SHEET NO.
57/70	(25-3)R	EFFINGHAM	1416	746

CONTRACT NO. 74296

FED. ROAD DIST. NO. | ILLINOIS | FED. AID PROJECT

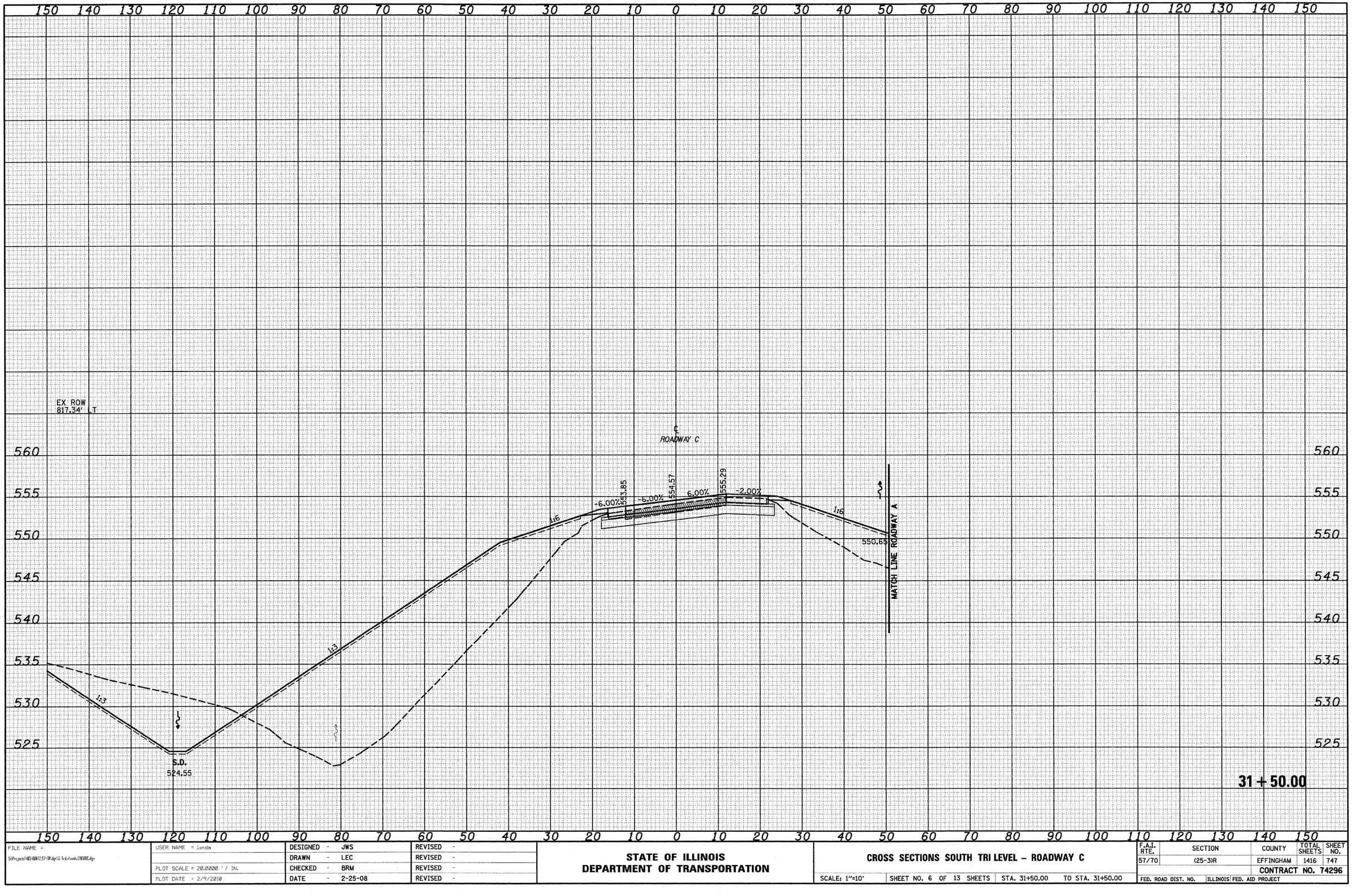

FINAL SURVEY		BY	DATE
NOTE BOOK	SURVEYED		
NO.	PLOTTED		
	TEMPLATE		
	AREAS		
	AREAS CHECKED		

ORIGINAL SURVEY		BY	DATE
NOTE BOOK	SURVEYED		
NO.	PLOTTED		
	TEMPLATE		
	AREAS		
	AREAS CHECKED		

FILE NAME = S:\Projects\483-00072.57-70\dgn\S Tri Lvl\cash\J7A90DC.dgn	USER NAME = linda	DESIGNED - JWS	REVISED -
		DRAWN - LEC	REVISED -
	PLOT SCALE = 20.0000 ' / IN.	CHECKED - BRM	REVISED -
	PLOT DATE = 2/9/2010	DATE - 2-25-08	REVISED -

STATE OF ILLINOIS
DEPARTMENT OF TRANSPORTATION

CROSS SECTIONS SOUTH TRI LEVEL - ROADWAY C

SCALE: 1"=10' | SHEET NO. 6 OF 13 SHEETS | STA. 31+50.00 TO STA. 31+50.00

F.A.I. RTE.	SECTION	COUNTY	TOTAL SHEETS	SHEET NO.
57/70	(25-3)R	EFFINGHAM	1416	747

CONTRACT NO. 74296

FED. ROAD DIST. NO. | ILLINOIS | FED. AID PROJECT

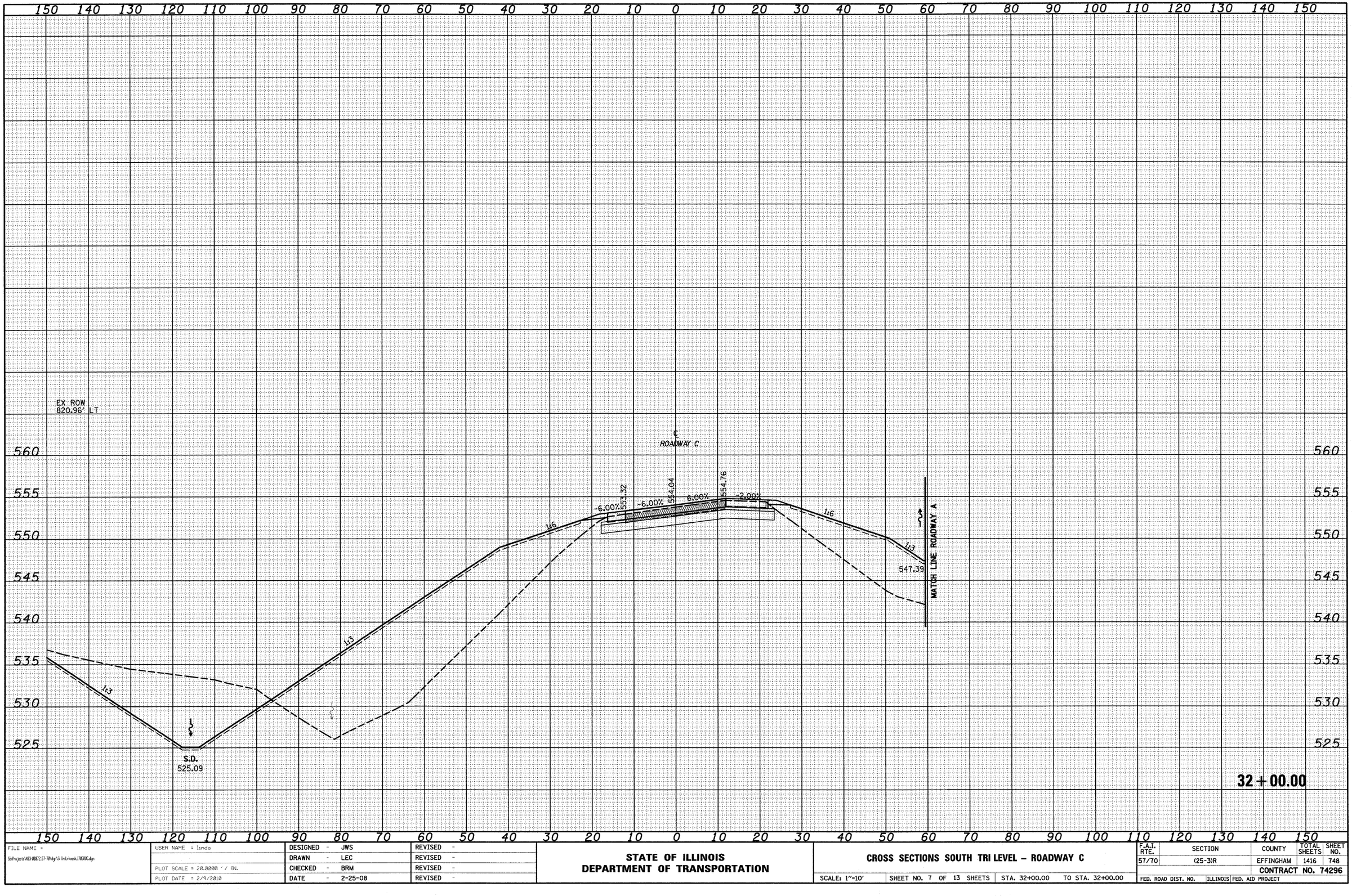

FINAL SURVEY		BY	DATE
NOTE BOOK	SURVEYED		
	PLOTTED		
	TEMPLATE		
	AREAS		
NO.	AREAS CHECKED		

ORIGINAL SURVEY		BY	DATE
NOTE BOOK	SURVEYED		
	PLOTTED		
	TEMPLATE		
	AREAS		
NO.	AREAS CHECKED		

FILE NAME = S:\Projects\N03-00072.57-70\dgn\S Ind.v\xsh_IRBROC.dgn	USER NAME = linda	DESIGNED - JWS	REVISED -
		DRAWN - LEC	REVISED -
	PLOT SCALE = 20.0000 ' / IN.	CHECKED - BRM	REVISED -
	PLOT DATE = 2/9/2010	DATE - 2-25-08	REVISED -

STATE OF ILLINOIS
DEPARTMENT OF TRANSPORTATION

CROSS SECTIONS SOUTH TRI LEVEL – ROADWAY C

SCALE: 1"=10' | SHEET NO. 7 OF 13 SHEETS | STA. 32+00.00 TO STA. 32+00.00

F.A.I. RTE.	SECTION	COUNTY	TOTAL SHEETS	SHEET NO.
57/70	(25-3)R	EFFINGHAM	1416	748

CONTRACT NO. 74296

FED. ROAD DIST. NO. | ILLINOIS | FED. AID PROJECT

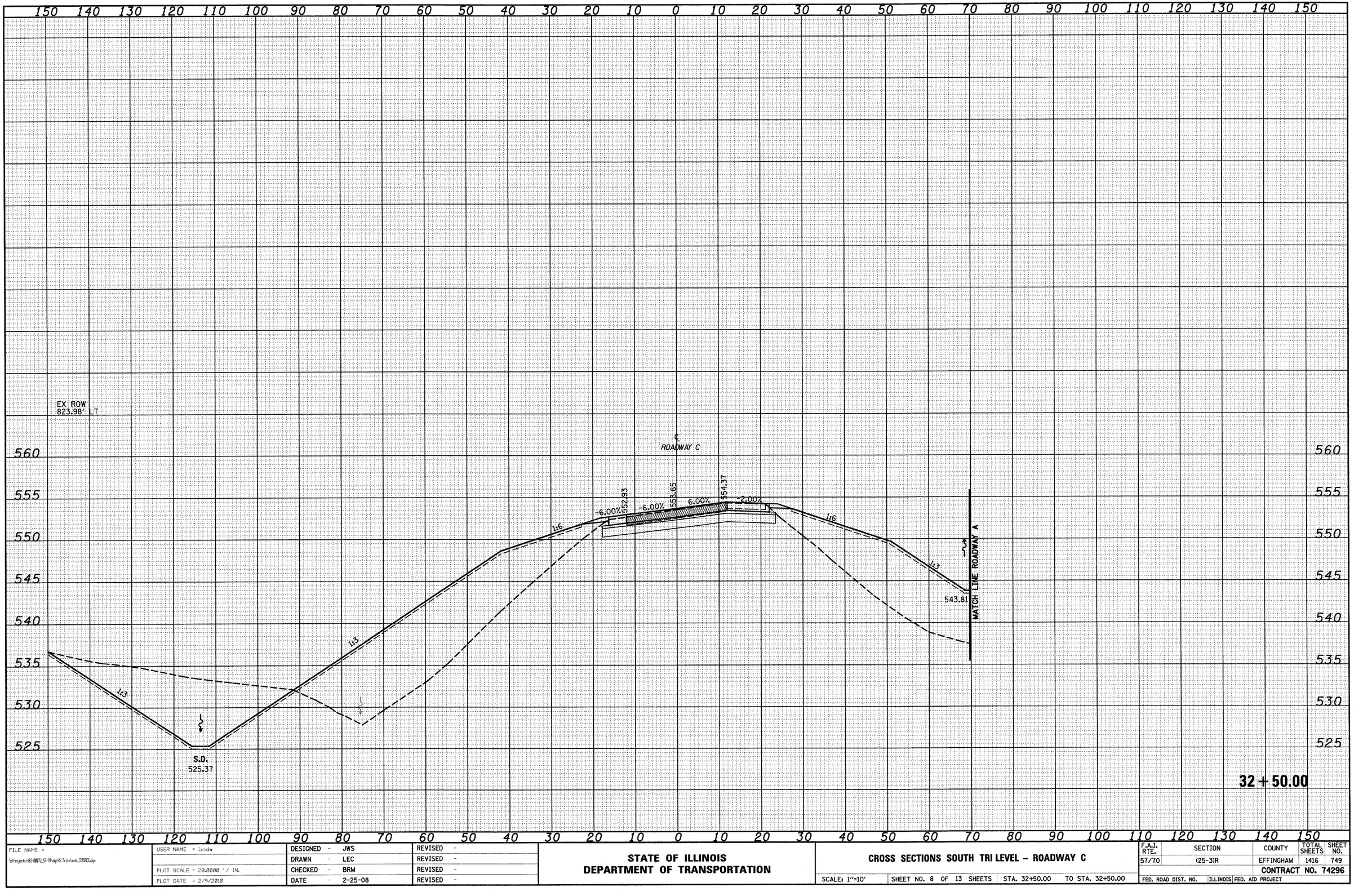

FINAL SURVEY		BY	DATE
NOTE BOOK	SURVEYED		
NO.	PLOTTED		
	TEMPLATE		
	AREAS		
	AREAS CHECKED		

ORIGINAL SURVEY		BY	DATE
NOTE BOOK	SURVEYED		
NO.	PLOTTED		
	TEMPLATE		
	AREAS		
	AREAS CHECKED		

FILE NAME = S:\Projects\403-00072-57-70\dgn\S Tri\Vash_1705RDC.dgn	USER NAME = linda	DESIGNED - JWS	REVISED -
		DRAWN - LEC	REVISED -
	PLOT SCALE = 20.0000 ' / IN.	CHECKED - BRM	REVISED -
	PLOT DATE = 2/9/2010	DATE - 2-25-08	REVISED -

STATE OF ILLINOIS
DEPARTMENT OF TRANSPORTATION

CROSS SECTIONS SOUTH TRI LEVEL - ROADWAY C

SCALE: 1"=10' | SHEET NO. 8 OF 13 SHEETS | STA. 32+50.00 TO STA. 32+50.00

F.A.I. RTE.	SECTION	COUNTY	TOTAL SHEETS	SHEET NO.
57/70	(25-3)R	EFFINGHAM	1416	749
		CONTRACT NO. 74296		
FED. ROAD DIST. NO.	ILLINOIS	FED. AID PROJECT		

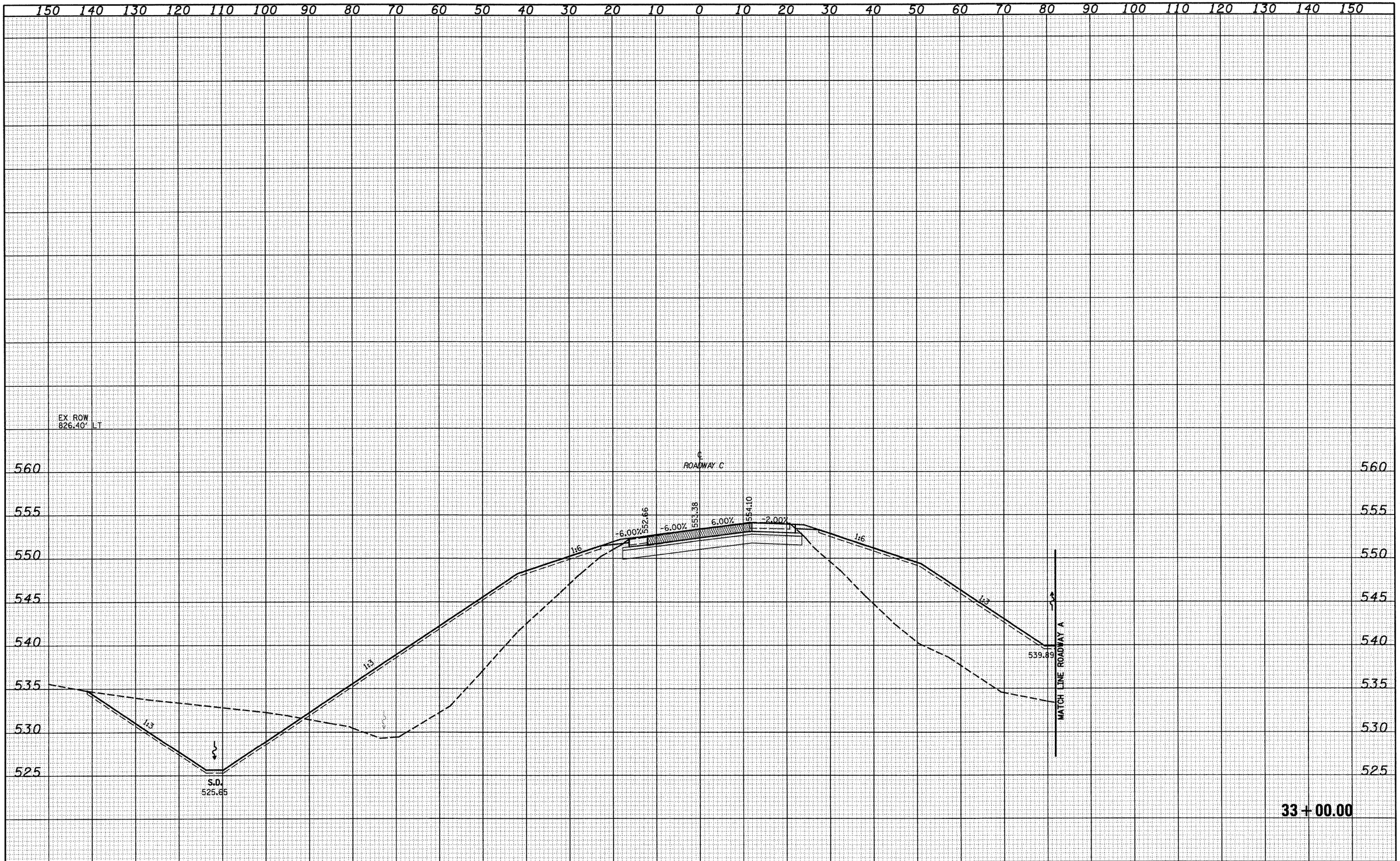

FINAL SURVEY		BY	DATE
NOTE BOOK	SURVEYED		
NO.	PLOTTED		
	TEMPLATE		
	AREAS		
	AREAS CHECKED		

ORIGINAL SURVEY		BY	DATE
NOTE BOOK	SURVEYED		
NO.	PLOTTED		
	TEMPLATE		
	AREAS		
	AREAS CHECKED		

FILE NAME = S:\Projects\N03-00072.57-70\dgn\S Tri\Lvsh\I70SCC.dgn	USER NAME = linda	DESIGNED - JWS	REVISED -
		DRAWN - LEC	REVISED -
	PLOT SCALE = 20.0000 ' / IN.	CHECKED - BRM	REVISED -
	PLOT DATE = 2/9/2010	DATE - 2-25-08	REVISED -

STATE OF ILLINOIS
DEPARTMENT OF TRANSPORTATION

CROSS SECTIONS SOUTH TRI LEVEL - ROADWAY C

SCALE: 1"=10' | SHEET NO. 9 OF 13 SHEETS | STA. 33+00.00 TO STA. 33+00.00

F.A.I. RTE.	SECTION	COUNTY	TOTAL SHEETS	SHEET NO.
57/70	(25-3)R	EFFINGHAM	1416	750

CONTRACT NO. 74296

FED. ROAD DIST. NO. | ILLINOIS | FED. AID PROJECT

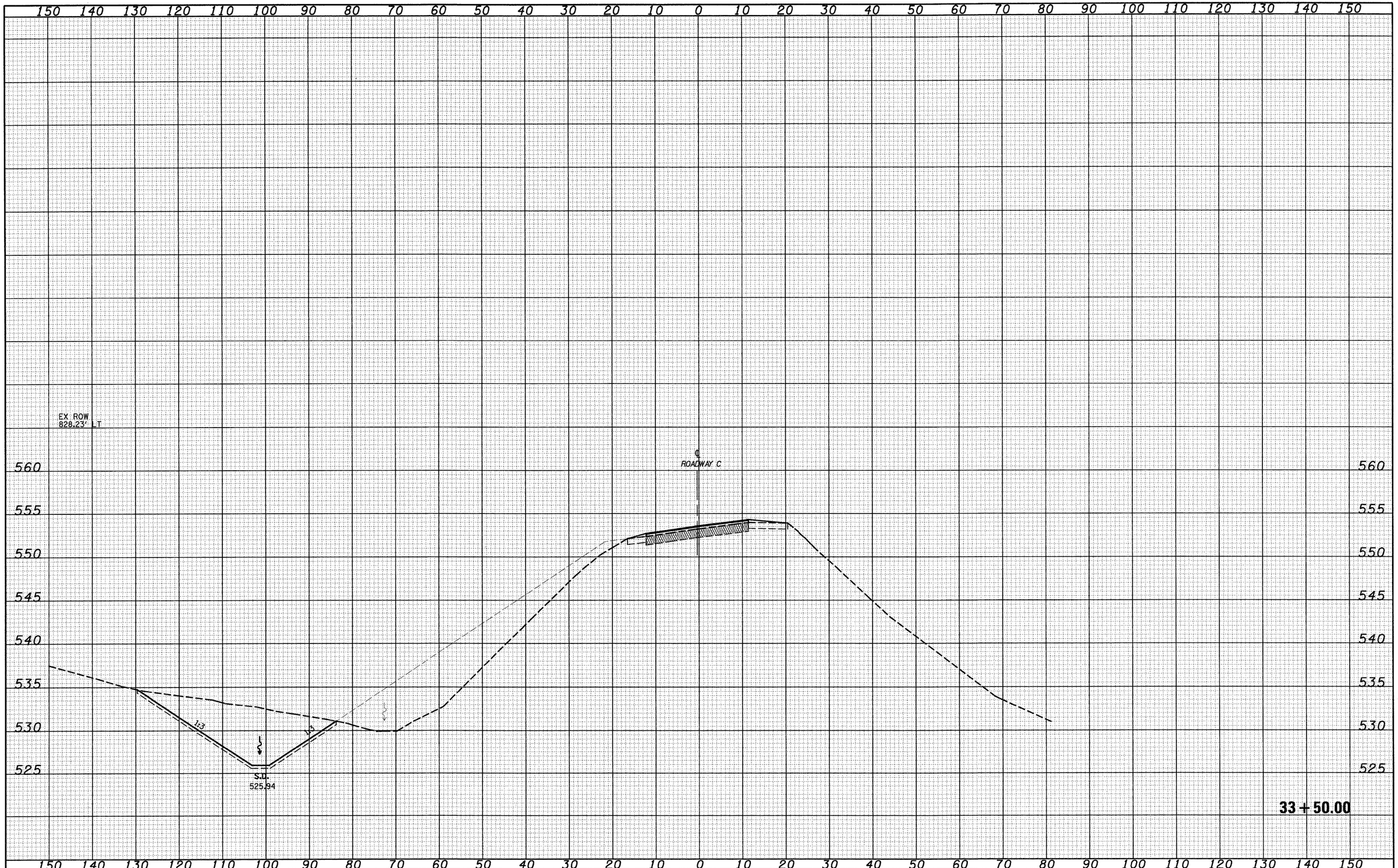

FINAL SURVEY		BY	DATE
NOTE BOOK	SURVEYED		
	PLOTTED		
	TEMPLATE		
	AREAS		
NO.	AREAS CHECKED		

ORIGINAL SURVEY		BY	DATE
NOTE BOOK	SURVEYED		
	PLOTTED		
	TEMPLATE		
	AREAS		
NO.	AREAS CHECKED		

FILE NAME = S:\Projects\M03-00072,57-70\dgn\S Tri Lv\xsnh_TRISFDC.dgn	USER NAME = linda	DESIGNED - JWS	REVISED -
		DRAWN - LEC	REVISED -
	PLOT SCALE = 20.0000 ' / IN.	CHECKED - BRM	REVISED -
	PLOT DATE = 2/9/2010	DATE - 2-25-08	REVISED -

STATE OF ILLINOIS
DEPARTMENT OF TRANSPORTATION

CROSS SECTIONS SOUTH TRI LEVEL - ROADWAY C

SCALE: 1"=10' | SHEET NO. 10 OF 13 SHEETS | STA. 33+50.00 TO STA. 33+50.00

F.A.I. RTE.	SECTION	COUNTY	TOTAL SHEETS	SHEET NO.
57/70	(25-3)R	EFFINGHAM	1416	751
		CONTRACT NO. 74296		
FED. ROAD DIST. NO.	ILLINOIS	FED. AID PROJECT		

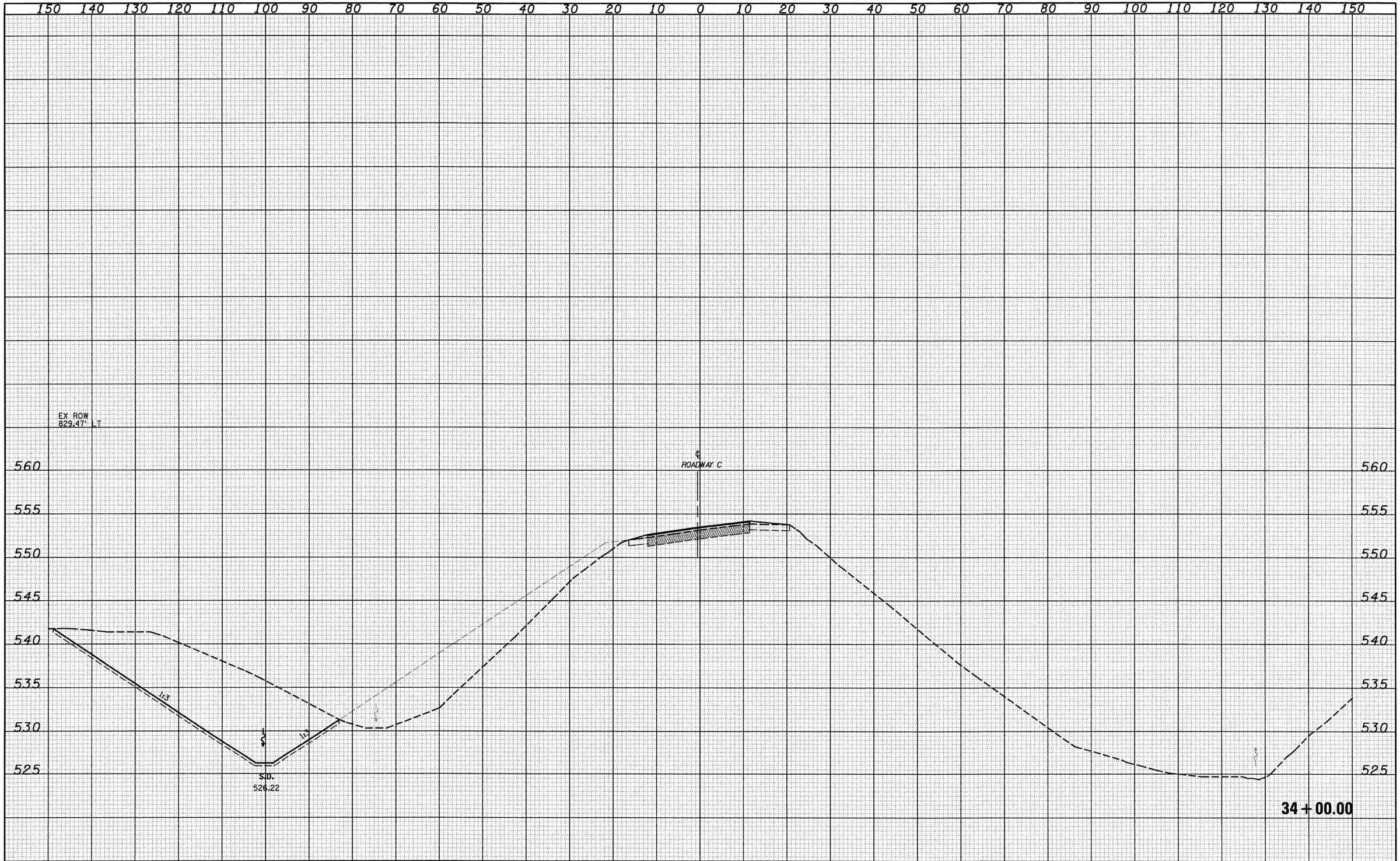

FINAL SURVEY		BY	DATE
NOTE BOOK	SURVEYED		
	PLOTTED		
	TEMPLATE		
	AREAS		
NO.	AREAS CHECKED		

ORIGINAL SURVEY		BY	DATE
NOTE BOOK	SURVEYED		
	PLOTTED		
	TEMPLATE		
	AREAS		
NO.	AREAS CHECKED		

FILE NAME = S:\Projects\MBH-00072.57-70\dgn\S Tri Lv\xsdb_LTRSRDC.dgn	USER NAME = linda	DESIGNED - JWS	REVISED -
		DRAWN - LEC	REVISED -
	PLOT SCALE = 20.0000 ' / IN.	CHECKED - BRM	REVISED -
	PLOT DATE = 2/9/2010	DATE - 2-25-08	REVISED -

STATE OF ILLINOIS
DEPARTMENT OF TRANSPORTATION

CROSS SECTIONS SOUTH TRI LEVEL - ROADWAY C

SCALE: 1"=10' | SHEET NO. 11 OF 13 SHEETS | STA. 34+00.00 TO STA. 34+00.00

F.A.I. RTE.	SECTION	COUNTY	TOTAL SHEETS	SHEET NO.
57/70	(25-3)R	EFFINGHAM	1416	752

CONTRACT NO. 74296

FED. ROAD DIST. NO. | ILLINOIS | FED. AID PROJECT

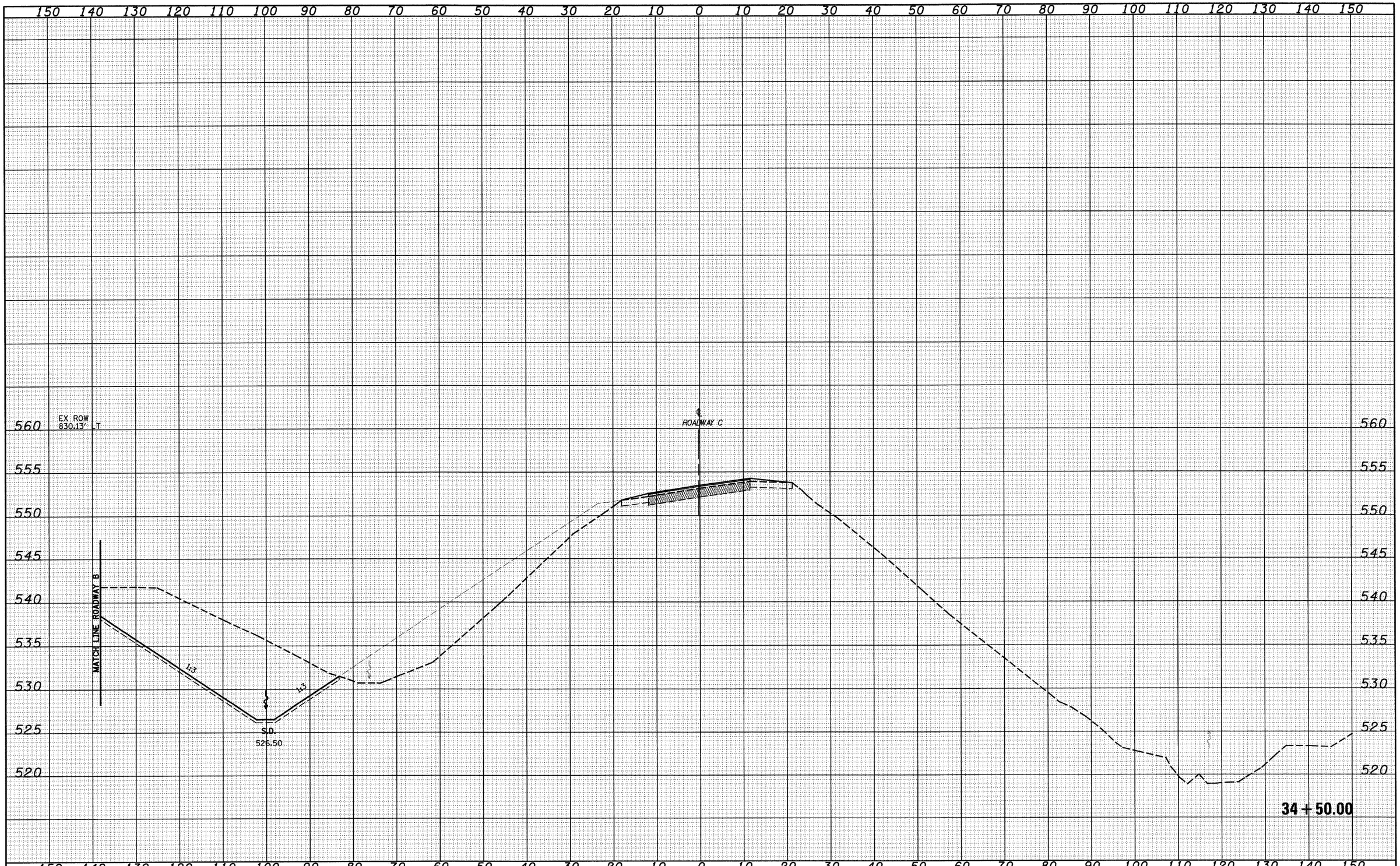

FINAL SURVEY		BY	DATE
NOTE BOOK NO.	SURVEYED		
	PLOTTED		
	TEMPLATE		
	AREAS		
	AREAS CHECKED		

ORIGINAL SURVEY		BY	DATE
NOTE BOOK NO.	SURVEYED		
	PLOTTED		
	TEMPLATE		
	AREAS		
	AREAS CHECKED		

FILE NAME = S:\Projects\403-00072.57-70\dgn\S Tri Lv\xsch_1705ROC.dgn	USER NAME = linda	DESIGNED - JWS	REVISED -
		DRAWN - LEC	REVISED -
	PLOT SCALE = 20.0000 ' / IN.	CHECKED - BRM	REVISED -
	PLOT DATE = 2/9/2010	DATE - 2-25-08	REVISED -

STATE OF ILLINOIS
DEPARTMENT OF TRANSPORTATION

CROSS SECTIONS SOUTH TRI LEVEL – ROADWAY C

SCALE: 1"=10' | SHEET NO. 12 OF 13 SHEETS | STA. 34+50.00 TO STA. 34+50.00

F.A.I. RTE.	SECTION	COUNTY	TOTAL SHEETS	SHEET NO.
57/70	(25-3)R	EFFINGHAM	1416	753
		CONTRACT NO. 74296		
FED. ROAD DIST. NO.	ILLINOIS	FED. AID PROJECT		

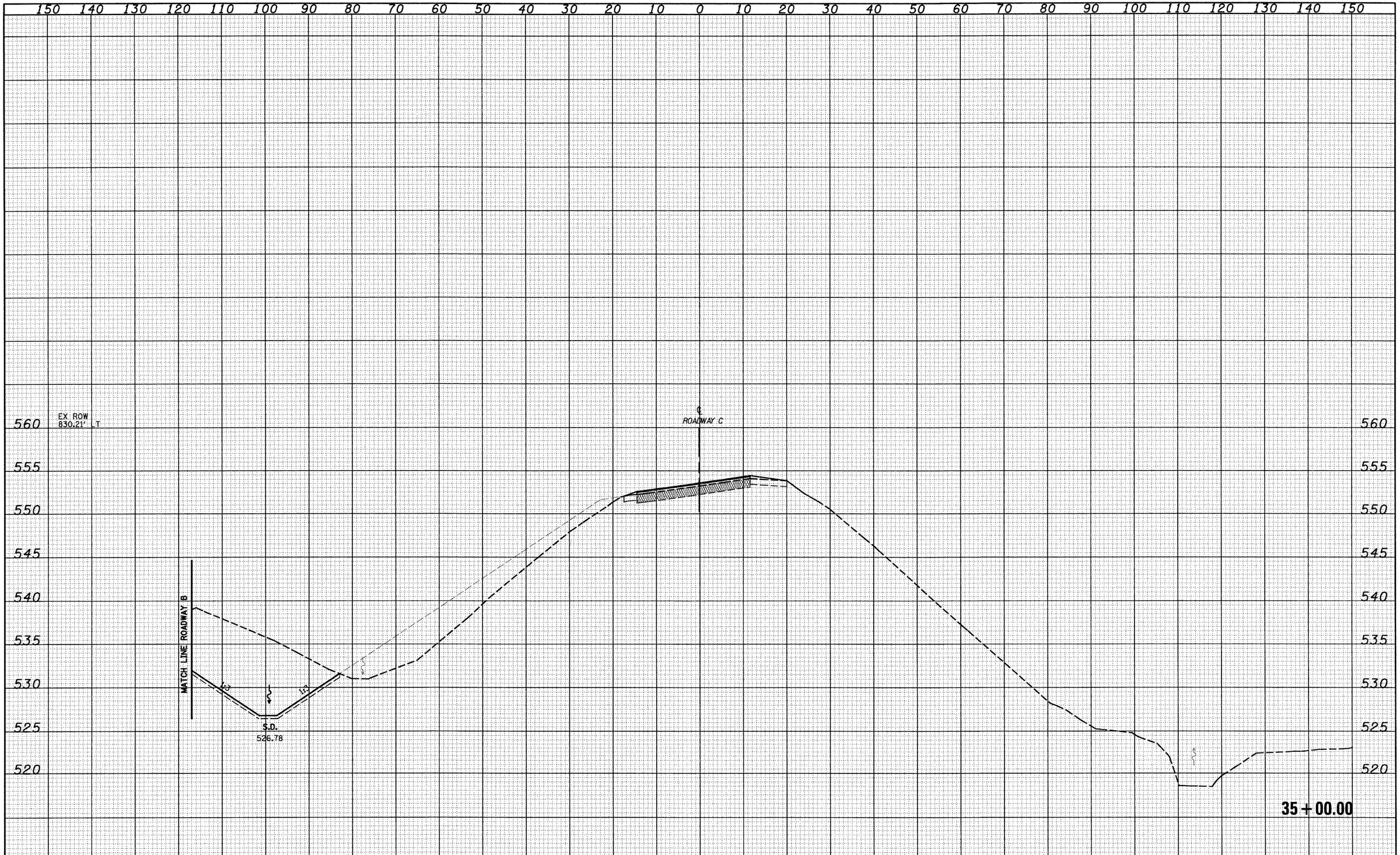

FINAL SURVEY	BY	DATE
SURVEYED		
PLOTTED		
TEMPLATE		
AREAS		
AREAS CHECKED		
NOTE BOOK NO.		

ORIGINAL SURVEY	BY	DATE
SURVEYED		
PLOTTED		
TEMPLATE		
AREAS		
AREAS CHECKED		
NOTE BOOK NO.		

FILE NAME = S:\Projects\403-00072.57-70\dgn\S Trl.v\cash_17HSRDC.dgn	USER NAME = linda	DESIGNED - JWS	REVISED -
		DRAWN - LEC	REVISED -
	PLOT SCALE = 20.0000 ' / IN.	CHECKED - BRM	REVISED -
	PLOT DATE = 2/9/2010	DATE - 2-25-08	REVISED -

STATE OF ILLINOIS
DEPARTMENT OF TRANSPORTATION

CROSS SECTIONS SOUTH TRI LEVEL - ROADWAY C

SCALE: 1"=10' | SHEET NO. 13 OF 13 SHEETS | STA. 35+00.00 TO STA. 35+00.00

F.A.I. RTE.	SECTION	COUNTY	TOTAL SHEETS	SHEET NO.
57/70	(25-3)R	EFFINGHAM	1416	754
		CONTRACT NO. 74296		
FED. ROAD DIST. NO.	ILLINOIS	FED. AID PROJECT		

150 140 130 120 110 100 90 80 70 60 50 40 30 20 10 0 10 20 30 40 50 60 70 80 90 100 110 120 130 140 150

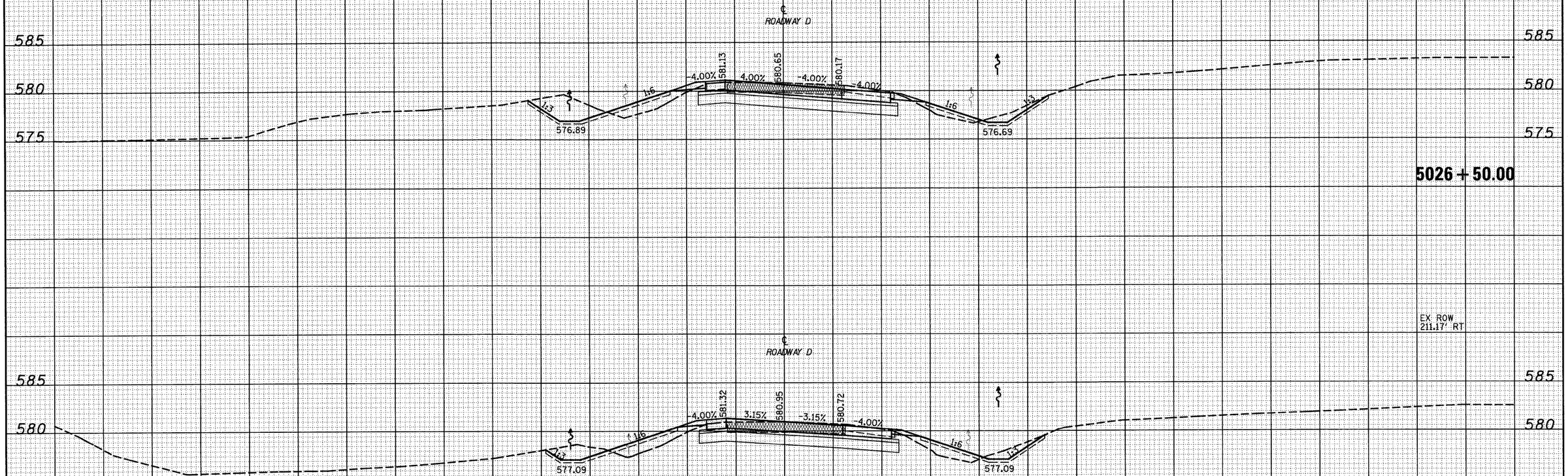

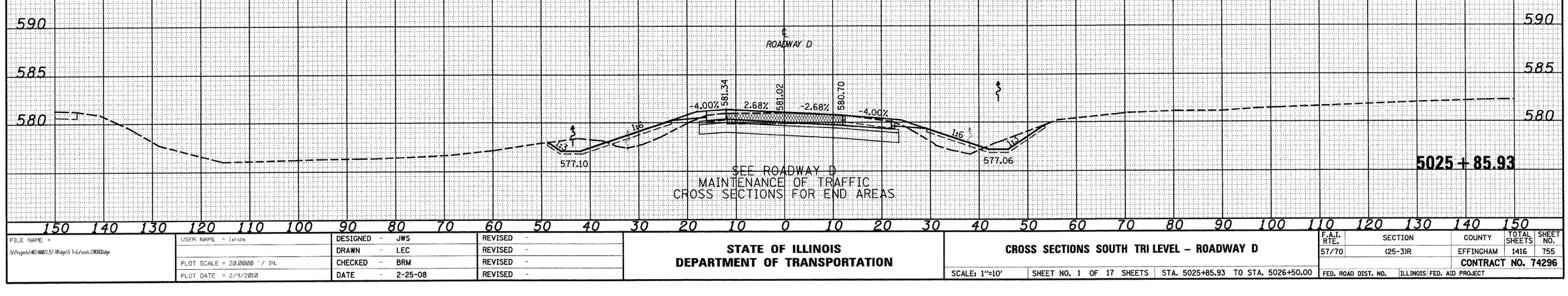

150 140 130 120 110 100 90 80 70 60 50 40 30 20 10 0 10 20 30 40 50 60 70 80 90 100 110 120 130 140 150

FINAL SURVEY — NOTE BOOK — NO. — SURVEYED — PLOTTED — TEMPLATE — AREAS — AREAS CHECKED — BY — DATE

ORIGINAL SURVEY — NOTE BOOK — NO. — SURVEYED — PLOTTED — TEMPLATE — AREAS — AREAS CHECKED — BY — DATE

FILE NAME = S:\Projects\MEI-R007(57-7P\dgn\S Tri-Level\roadA_D850CRSS.dgn	USER NAME = linda	DESIGNED - JWS	REVISED -
		DRAWN - LEC	REVISED -
	PLOT SCALE = 20.0000 ' / IN.	CHECKED - BRM	REVISED -
	PLOT DATE = 2/9/2010	DATE - 2-25-08	REVISED -

STATE OF ILLINOIS
DEPARTMENT OF TRANSPORTATION

CROSS SECTIONS SOUTH TRI LEVEL – ROADWAY D

SCALE: 1"=10' | SHEET NO. 1 OF 17 SHEETS | STA. 5025+85.93 TO STA. 5026+50.00

F.A.I. RTE.	SECTION	COUNTY	TOTAL SHEETS	SHEET NO.
57/70	(25-3)R	EFFINGHAM	1416	755
		CONTRACT NO. 74296		
FED. ROAD DIST. NO.	ILLINOIS	FED. AID PROJECT		

150 140 130 120 110 100 90 80 70 60 50 40 30 20 10 0 10 20 30 40 50 60 70 80 90 100 110 120 130 140 150

585
580
575

EX ROW
209.95' RT

℄
ROADWAY D

579.62
579.14
578.66
4.00%
4.00%
4.00%
1:3
1:6
1:6
1:3
575.38
575.18

5028+00.00

EX ROW
210.07' RT

℄
ROADWAY D

580.23
579.75
579.27
4.00%
4.00%
4.00%
1:3
1:6
1:6
1:3
576.00
575.79

5027+50.00

EX ROW
210.20' RT

℄
ROADWAY D

580.73
580.25
579.77
4.00%
4.00%
4.00%
1:3
1:6
1:6
1:3
576.49
576.29

5027+00.00

150 140 130 120 110 100 90 80 70 60 50 40 30 20 10 0 10 20 30 40 50 60 70 80 90 100 110 120 130 140 150

NO.	NOTE BOOK	FINAL SURVEY
	AREAS	SURVEYED
	AREAS	PLOTTED
	TEMPLATE	ADDED
	CHECKED	REVISED
	DATE	BY

NO.	NOTE BOOK	ORIGINAL SURVEY
	AREAS	SURVEYED
	AREAS	PLOTTED
	TEMPLATE	ADDED
	CHECKED	REVISED
	DATE	BY

FILE NAME = S:\Projects\083-00072.57-TR\dgn\S Tri Lvl\xsab_I78300.dgn	USER NAME = linda	DESIGNED - JWS	REVISED -
		DRAWN - LEC	REVISED -
	PLOT SCALE = 20.0000 ' / IN.	CHECKED - BRM	REVISED -
	PLOT DATE = 2/9/2010	DATE - 2-25-08	REVISED -

STATE OF ILLINOIS
DEPARTMENT OF TRANSPORTATION

CROSS SECTIONS SOUTH TRI LEVEL – ROADWAY D

SCALE: 1"=10' | SHEET NO. 2 OF 17 SHEETS | STA. 5027+00.00 TO STA. 5028+00.00

F.A.I. RTE.	SECTION	COUNTY	TOTAL SHEETS	SHEET NO.
57/70	(25-3)R	EFFINGHAM	1416	756
		CONTRACT NO. 74296		
FED. ROAD DIST. NO.	ILLINOIS	FED. AID PROJECT		

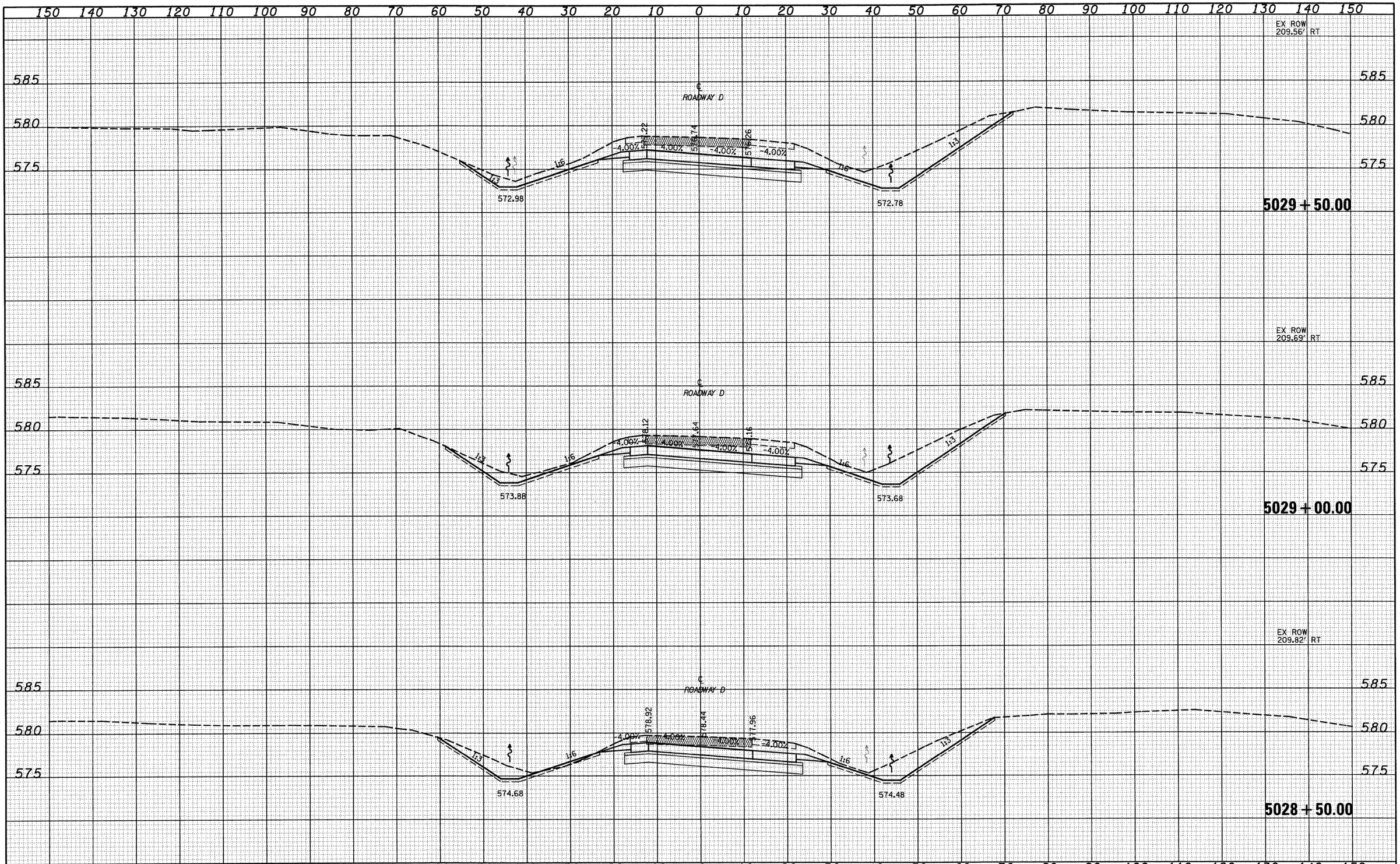

FILE NAME =	USER NAME = linda	DESIGNED - JWS	REVISED -	STATE OF ILLINOIS DEPARTMENT OF TRANSPORTATION	CROSS SECTIONS SOUTH TRI LEVEL - ROADWAY D	F.A.I. RTE.	SECTION	COUNTY	TOTAL SHEETS	SHEET NO.
S:\Projects\HB3-00072.57-70\dgn\S Trl.s\vash.IN5800.dgn		DRAWN - LEC	REVISED -			57/70	(25-3)R	EFFINGHAM	1416	757
	PLOT SCALE = 20.0000 ' / IN.	CHECKED - BRM	REVISED -					CONTRACT NO. 74296		
	PLOT DATE = 2/9/2010	DATE - 2-25-08	REVISED -		SCALE: 1"=10' SHEET NO. 3 OF 17 SHEETS STA. 5028+50.00 TO STA. 5029+50.00	FED. ROAD DIST. NO.	ILLINOIS	FED. AID PROJECT		

FINAL SURVEY	NOTE BOOK	NO.
SURVEYED		
PLOTTED		
TEMPLATE		
AREAS		
AREAS CHECKED		

BY	DATE

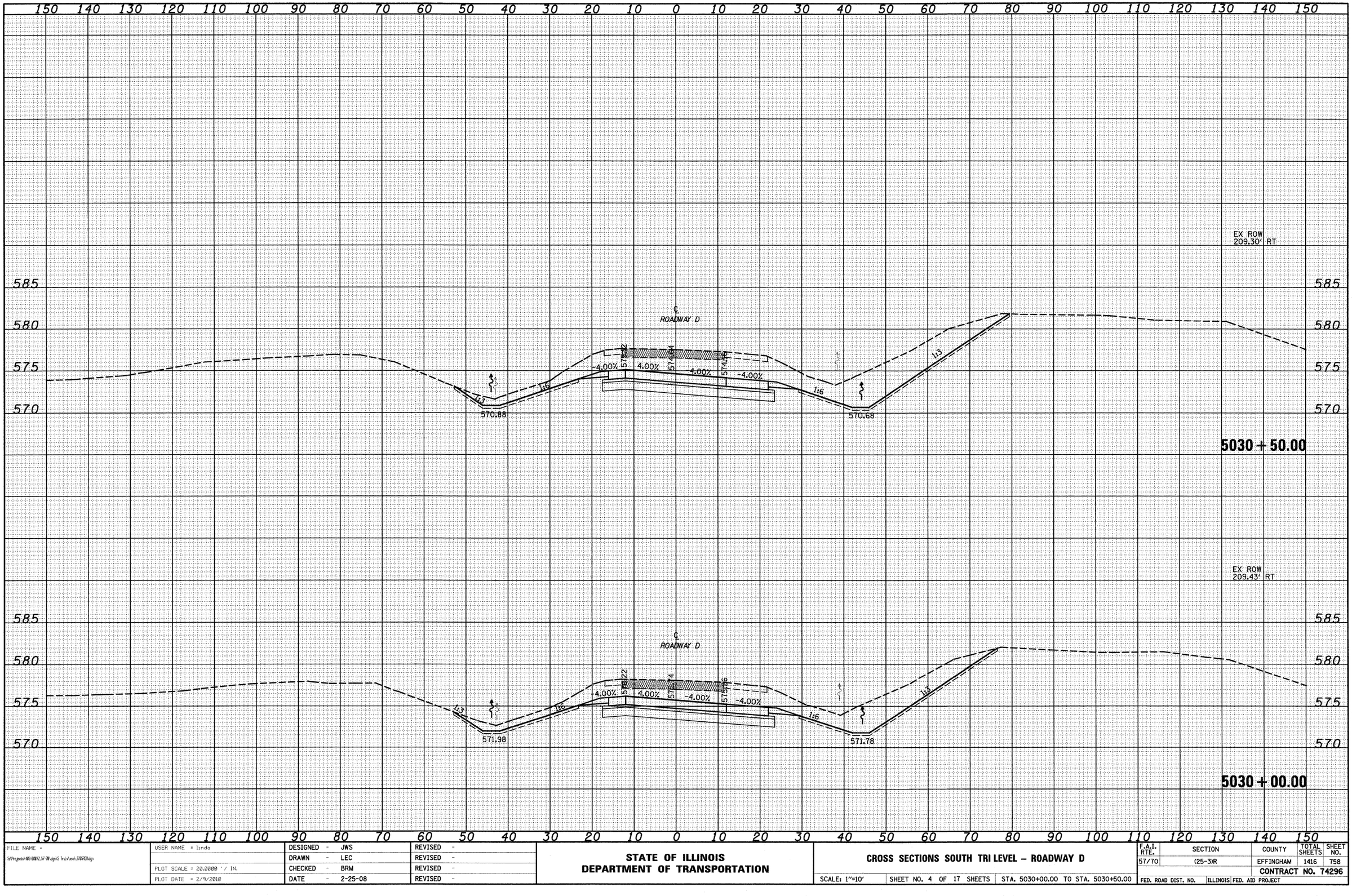

ORIGINAL SURVEY	NOTE BOOK	NO.
SURVEYED		
PLOTTED		
TEMPLATE		
AREAS		
AREAS CHECKED		

BY	DATE

FILE NAME = S:\Projects\MED-00072.57-TR1\dgn\S Tri Lv\xsec\TRI900D.dgn	USER NAME = linda	DESIGNED - JWS	REVISED -
		DRAWN - LEC	REVISED -
	PLOT SCALE = 20.0000 ' / IN.	CHECKED - BRM	REVISED -
	PLOT DATE = 2/9/2010	DATE - 2-25-08	REVISED -

STATE OF ILLINOIS
DEPARTMENT OF TRANSPORTATION

CROSS SECTIONS SOUTH TRI LEVEL – ROADWAY D

SCALE: 1"=10' | SHEET NO. 4 OF 17 SHEETS | STA. 5030+00.00 TO STA. 5030+50.00

F.A.I. RTE.	SECTION	COUNTY	TOTAL SHEETS	SHEET NO.
57/70	(25-3)R	EFFINGHAM	1416	758
		CONTRACT NO. 74296		
FED. ROAD DIST. NO.	ILLINOIS	FED. AID PROJECT		

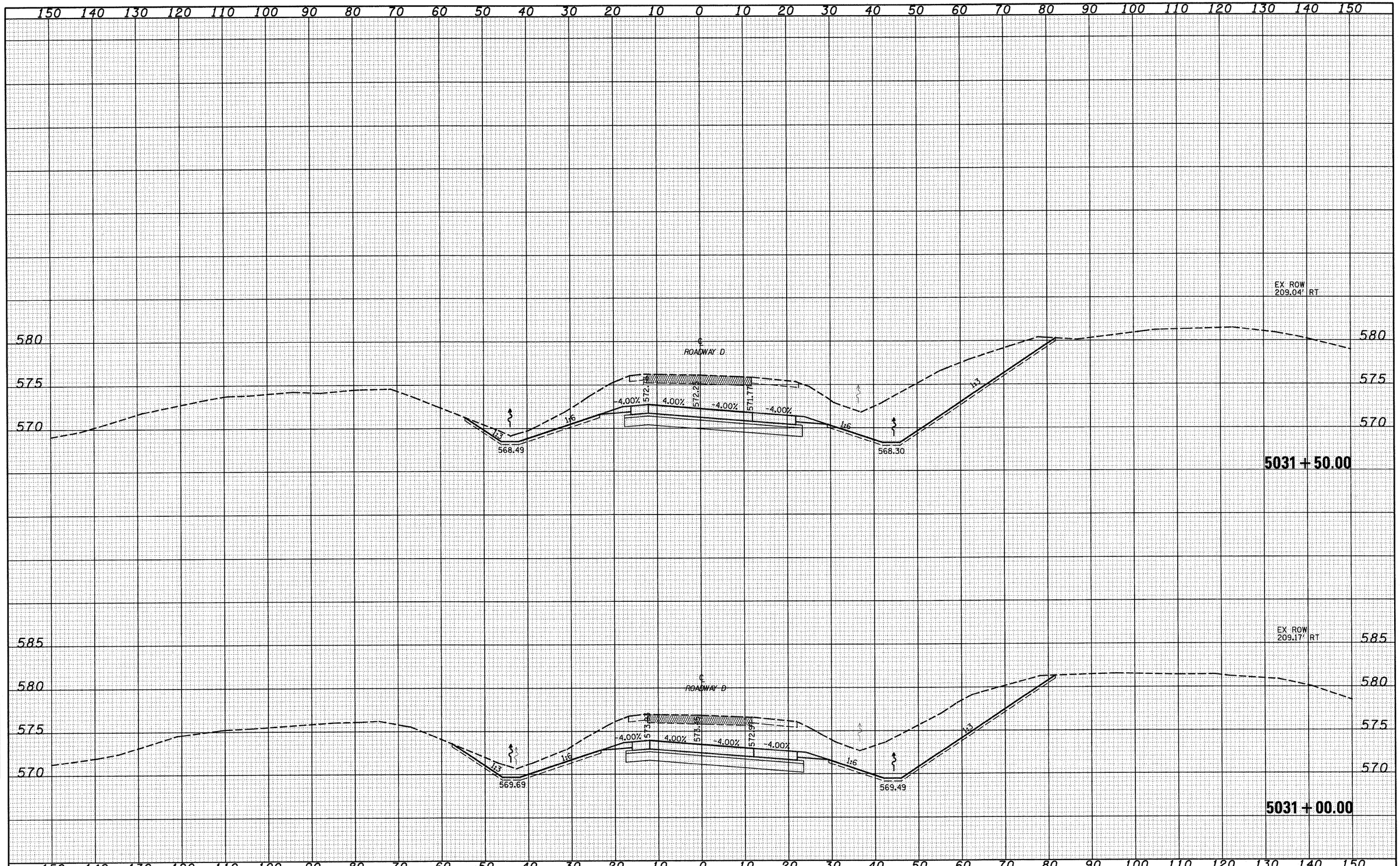

FINAL SURVEY		BY	DATE
NOTE BOOK	SURVEYED		
NO.	PLOTTED		
	TEMPLATE		
	AREAS		
	AREAS CHECKED		

ORIGINAL SURVEY		BY	DATE
NOTE BOOK	SURVEYED		
NO.	PLOTTED		
	TEMPLATE		
	AREAS		
	AREAS CHECKED		

FILE NAME = S:\Projects\MCI 00072.57-70\dgn\S Trl Lvl\cash_170500.dgn	USER NAME = linda	DESIGNED - JWS	REVISED -
		DRAWN - LEC	REVISED -
	PLOT SCALE = 20.0000 ' / IN.	CHECKED - BRM	REVISED -
	PLOT DATE = 2/9/2010	DATE - 2-25-08	REVISED -

STATE OF ILLINOIS
DEPARTMENT OF TRANSPORTATION

CROSS SECTIONS SOUTH TRI LEVEL - ROADWAY D

SCALE: 1"=10' | SHEET NO. 5 OF 17 SHEETS | STA. 5031+00.00 TO STA. 5031+50.00

F.A.I. RTE.	SECTION	COUNTY	TOTAL SHEETS	SHEET NO.
57/70	(25-3)R	EFFINGHAM	1416	759

CONTRACT NO. 74296

FED. ROAD DIST. NO. | ILLINOIS | FED. AID PROJECT

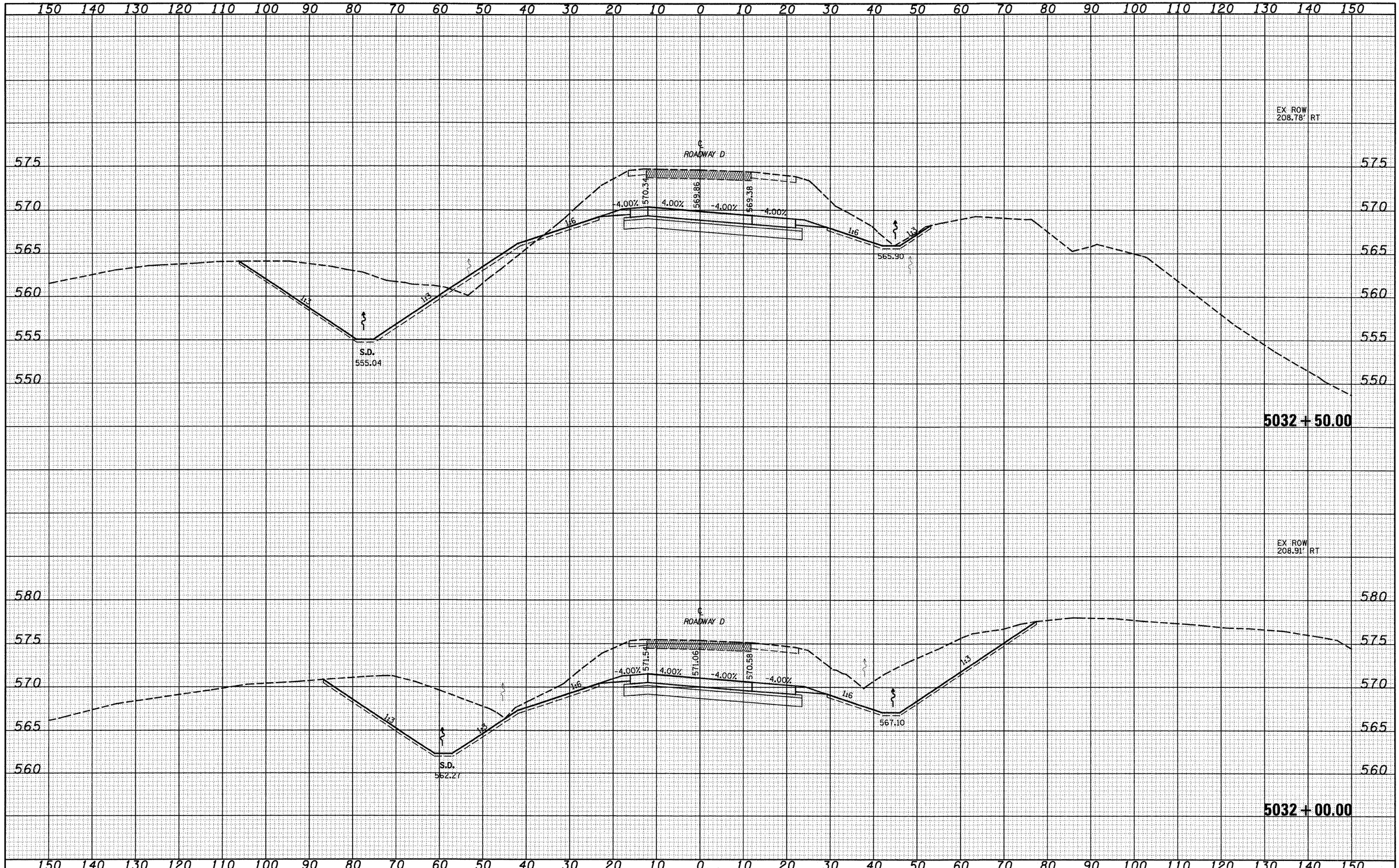

FINAL SURVEY	BY	DATE
NOTE BOOK	SURVEYED	
NO.	PLOTTED	
	TEMPLATE	
	AREAS	
	AREAS CHECKED	

ORIGINAL SURVEY	BY	DATE
NOTE BOOK	SURVEYED	
NO.	PLOTTED	
	TEMPLATE	
	AREAS	
	AREAS CHECKED	

FILE NAME = S:\Projects\MED-8002(.57-70)dgn\S Tri-Lv\esh_175300.dgn	USER NAME = linda	DESIGNED - JWS	REVISED -
		DRAWN - LEC	REVISED -
	PLOT SCALE = 20.0000 ' / IN.	CHECKED - BRM	REVISED -
	PLOT DATE = 2/9/2010	DATE - 2-25-08	REVISED -

STATE OF ILLINOIS
DEPARTMENT OF TRANSPORTATION

CROSS SECTIONS SOUTH TRI LEVEL – ROADWAY D

SCALE: 1"=10' | SHEET NO. 6 OF 17 SHEETS | STA. 5032+00.00 TO STA. 5032+50.00

F.A.I. RTE.	SECTION	COUNTY	TOTAL SHEETS	SHEET NO.
57/70	(25-3)R	EFFINGHAM	1416	760
		CONTRACT NO. 74296		
FED. ROAD DIST. NO.	ILLINOIS	FED. AID PROJECT		

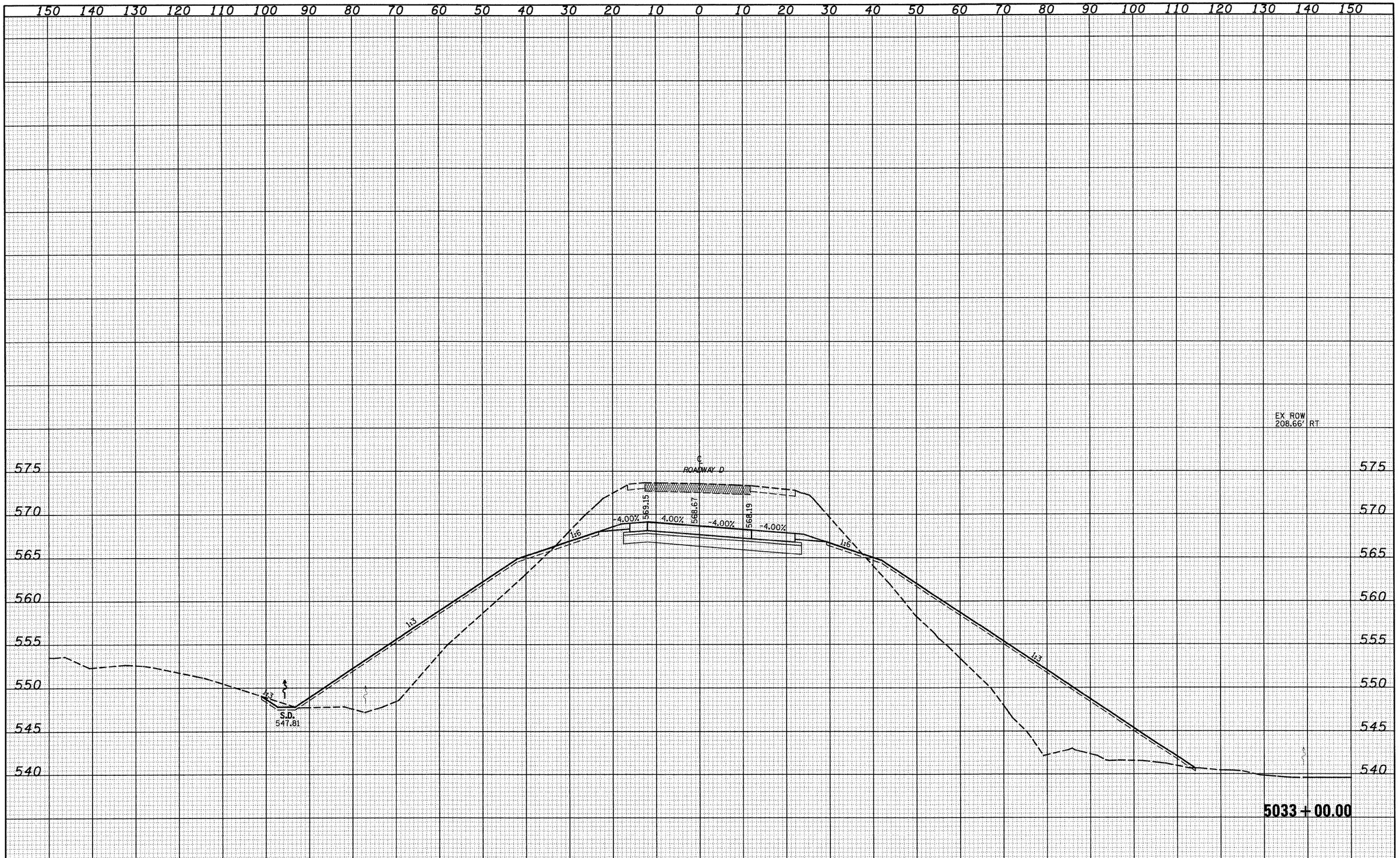

FINAL SURVEY		BY	DATE
NOTE BOOK	SURVEYED		
	PLOTTED		
	TEMPLATE		
NO.	AREAS		
	AREAS CHECKED		

ORIGINAL SURVEY		BY	DATE
NOTE BOOK	SURVEYED		
	PLOTTED		
	TEMPLATE		
NO.	AREAS		
	AREAS CHECKED		

FILE NAME = S:\Projects\403-00072.57-70\dgn\S Trib\cross_I7RSF00.dgn	USER NAME = linda	DESIGNED - JWS	REVISED -
		DRAWN - LEC	REVISED -
	PLOT SCALE = 20.0000 ' / IN.	CHECKED - BRM	REVISED -
	PLOT DATE = 2/9/2010	DATE - 2-25-08	REVISED -

STATE OF ILLINOIS
DEPARTMENT OF TRANSPORTATION

CROSS SECTIONS SOUTH TRI LEVEL – ROADWAY D

SCALE: 1"=10' | SHEET NO. 7 OF 17 SHEETS | STA. 5033+00.00 TO STA. 5033+00.00

F.A.I. RTE.	SECTION	COUNTY	TOTAL SHEETS	SHEET NO.
57/70	(25-3)R	EFFINGHAM	1416	761

CONTRACT NO. 74296

FED. ROAD DIST. NO. | ILLINOIS | FED. AID PROJECT

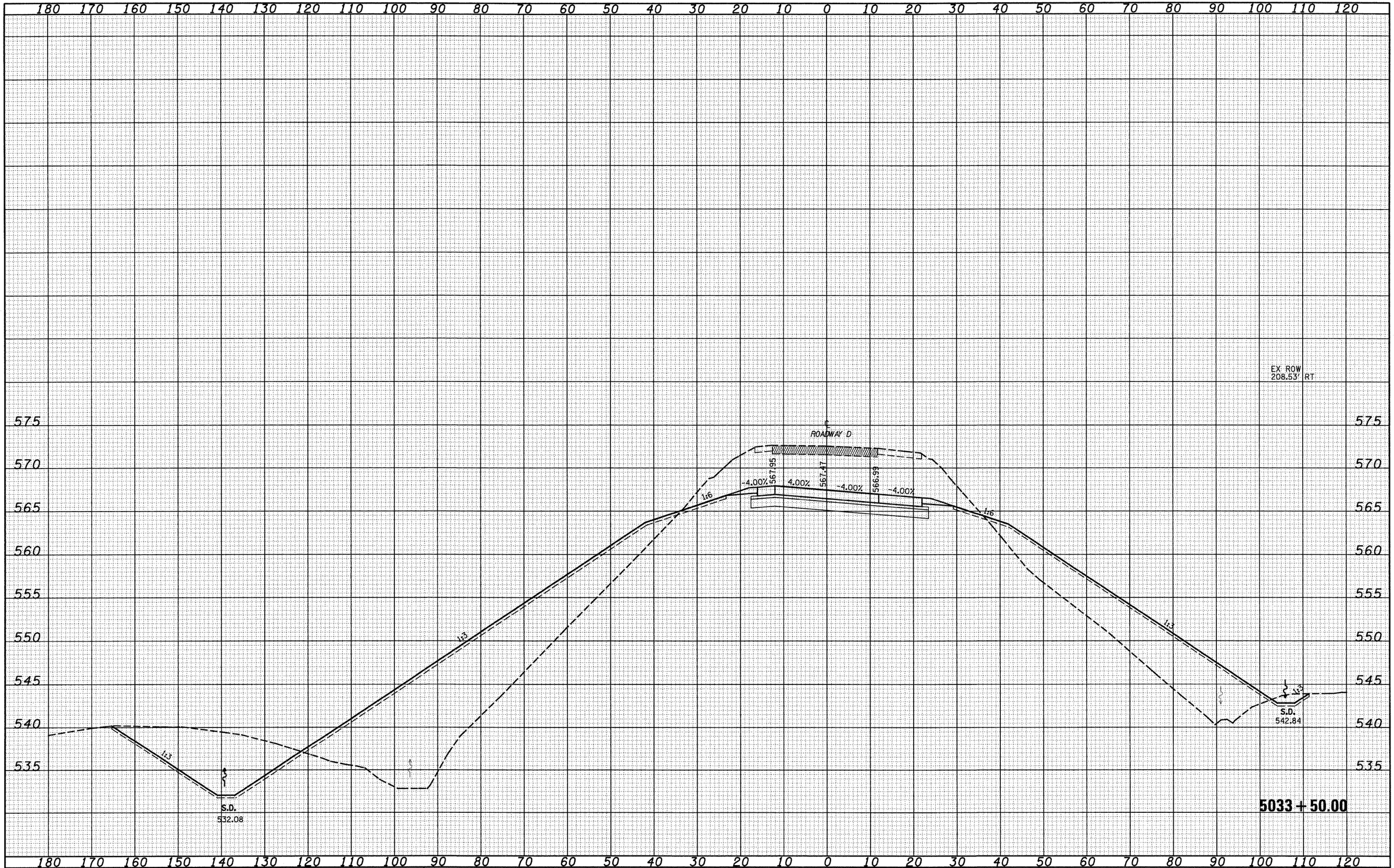

FILE NAME =	USER NAME = linda	DESIGNED - JWS	REVISED -	STATE OF ILLINOIS DEPARTMENT OF TRANSPORTATION	CROSS SECTIONS SOUTH TRI LEVEL – ROADWAY D	F.A.I. RTE.	SECTION	COUNTY	TOTAL SHEETS	SHEET NO.
S:\Projects\M03 00072.57-70\dgn\S Tri.L\xsab.I70SRDD.dgn		DRAWN - LEC	REVISED -			57/70	(25-3)R	EFFINGHAM	1416	762
	PLOT SCALE = 20.0000 ' / IN.	CHECKED - BRM	REVISED -					CONTRACT NO. 74296		
	PLOT DATE = 2/9/2010	DATE - 2-25-08	REVISED -		SCALE: 1"=10' SHEET NO. 8 OF 17 SHEETS STA. 5033+50.00 TO STA. 5033+50.00	FED. ROAD DIST. NO.	ILLINOIS	FED. AID PROJECT		

FINAL SURVEY — NOTE BOOK NO. — SURVEYED — PLOTTED — TEMPLATE — AREAS — AREAS CHECKED — BY — DATE

ORIGINAL SURVEY — NOTE BOOK NO. — SURVEYED — PLOTTED — TEMPLATE — AREAS — AREAS CHECKED — BY — DATE

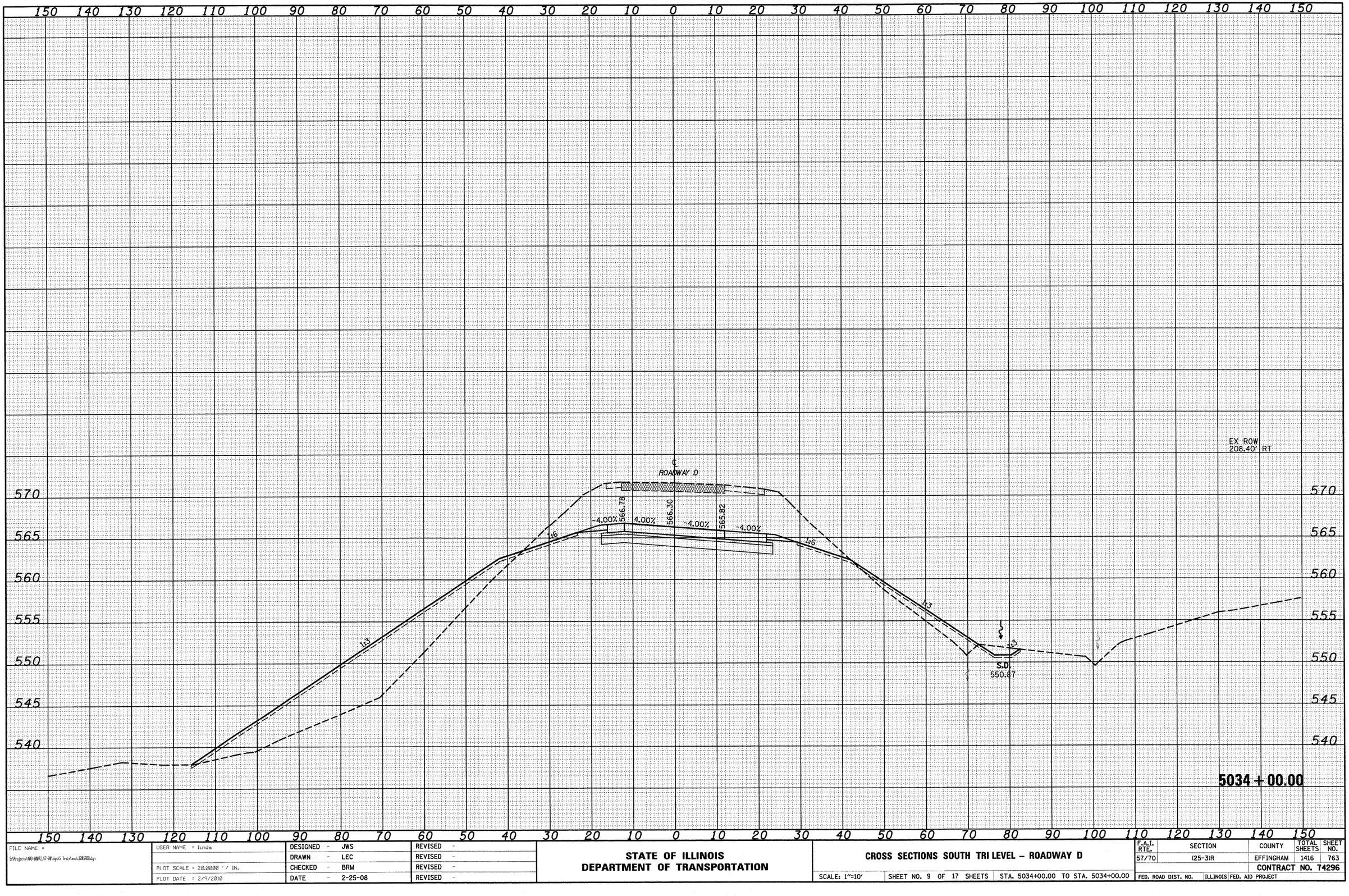

FINAL SURVEY		BY	DATE
NOTE BOOK NO.	SURVEYED		
	PLOTTED		
	TEMPLATE		
	AREAS		
	AREAS CHECKED		

ORIGINAL SURVEY		BY	DATE
NOTE BOOK NO.	SURVEYED		
	PLOTTED		
	TEMPLATE		
	AREAS		
	AREAS CHECKED		

FILE NAME = S:\Projects\403-00072_57-70\dgn\S Tmls\cash\1705FOD.dgn	USER NAME = linda	DESIGNED - JWS	REVISED -
		DRAWN - LEC	REVISED -
	PLOT SCALE = 20.0000 ' / IN.	CHECKED - BRM	REVISED -
	PLOT DATE = 2/9/2010	DATE - 2-25-08	REVISED -

STATE OF ILLINOIS
DEPARTMENT OF TRANSPORTATION

CROSS SECTIONS SOUTH TRI LEVEL – ROADWAY D

SCALE: 1"=10' | SHEET NO. 9 OF 17 SHEETS | STA. 5034+00.00 TO STA. 5034+00.00

F.A.I. RTE.	SECTION	COUNTY	TOTAL SHEETS	SHEET NO.
57/70	(25-3)R	EFFINGHAM	1416	763
		CONTRACT NO. 74296		
FED. ROAD DIST. NO.	ILLINOIS	FED. AID PROJECT		

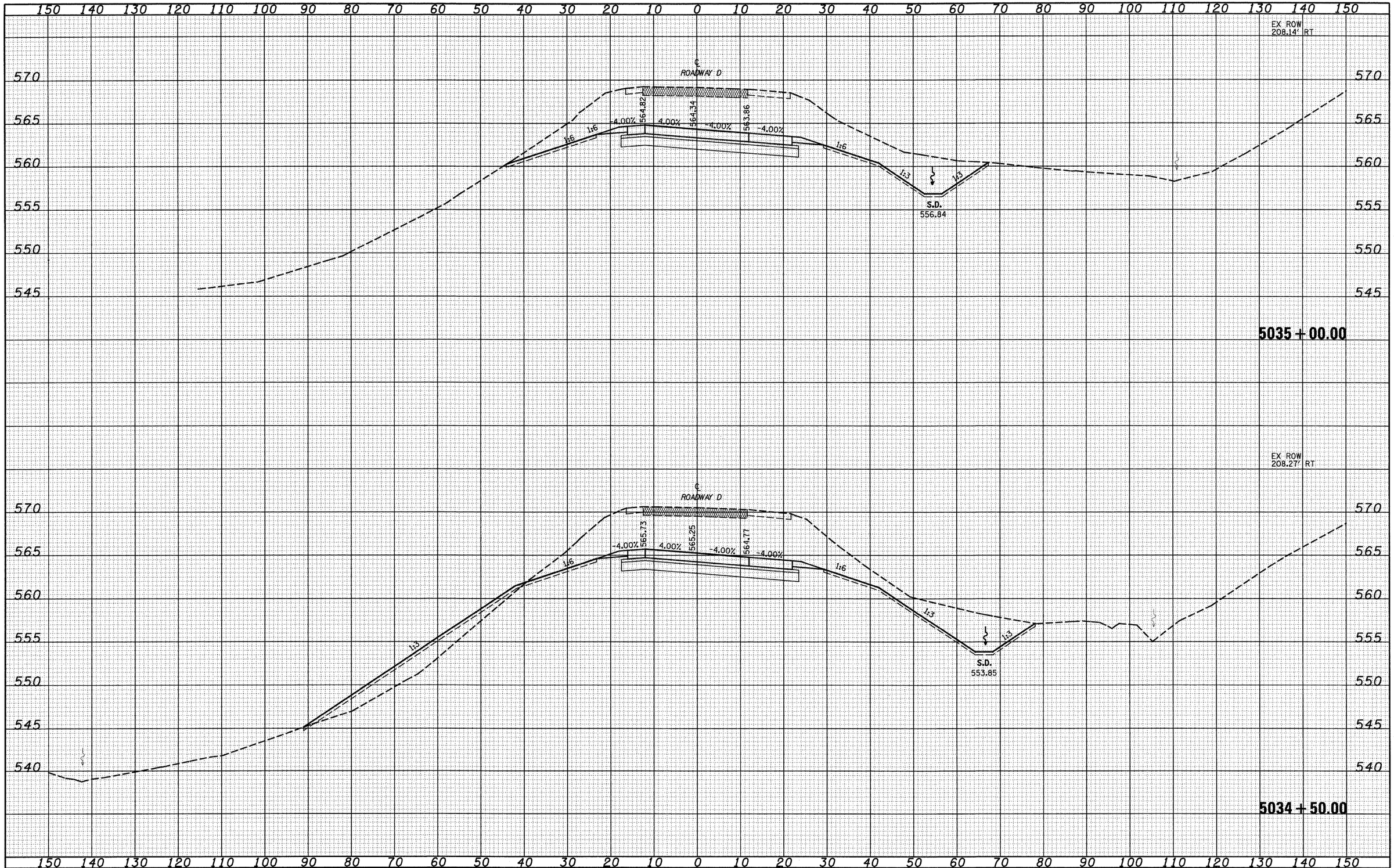

FINAL SURVEY — NOTE BOOK — NO. — SURVEYED — PLOTTED — TEMPLATE — AREAS — AREAS CHECKED — BY — DATE

ORIGINAL SURVEY — NOTE BOOK — NO. — SURVEYED — PLOTTED — TEMPLATE — AREAS — AREAS CHECKED — BY — DATE

FILE NAME =	USER NAME = linda	DESIGNED - JWS	REVISED -
		DRAWN - LEC	REVISED -
	PLOT SCALE = 20.0000 ' / IN.	CHECKED - BRM	REVISED -
	PLOT DATE = 2/9/2010	DATE - 2-25-08	REVISED -

STATE OF ILLINOIS
DEPARTMENT OF TRANSPORTATION

CROSS SECTIONS SOUTH TRI LEVEL – ROADWAY D

SCALE: 1"=10' | SHEET NO. 10 OF 17 SHEETS | STA. 5034+50.00 TO STA. 5035+00.00

F.A.I. RTE.	SECTION	COUNTY	TOTAL SHEETS	SHEET NO.
57/70	(25-3)R	EFFINGHAM	1416	764
		CONTRACT NO. 74296		
FED. ROAD DIST. NO.	ILLINOIS	FED. AID PROJECT		

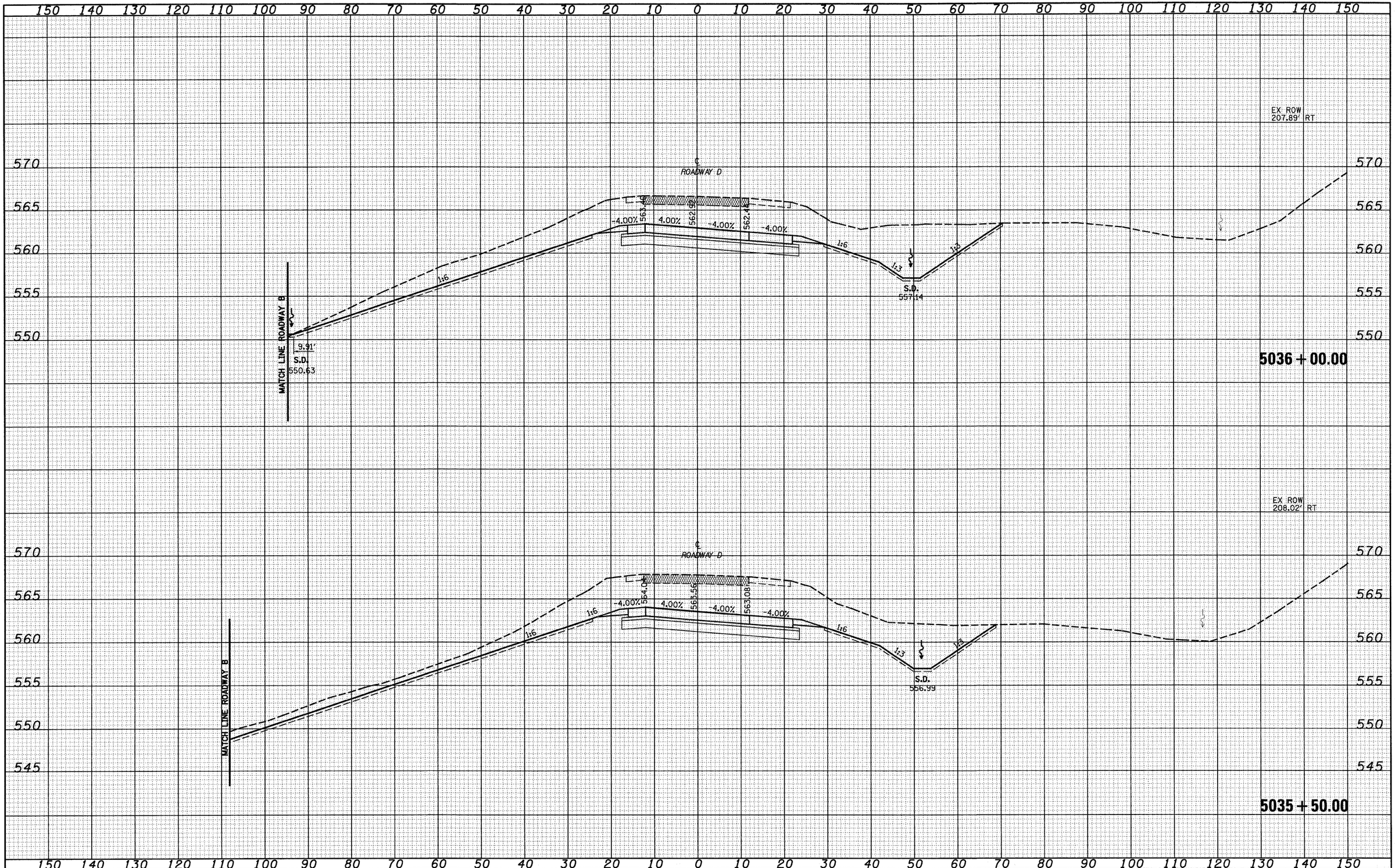

FINAL SURVEY		BY	DATE
NOTE BOOK	SURVEYED		
NO.	PLOTTED		
	TEMPLATE		
	AREAS		
	AREAS CHECKED		

ORIGINAL SURVEY		BY	DATE
NOTE BOOK	SURVEYED		
NO.	PLOTTED		
	TEMPLATE		
	AREAS		
	AREAS CHECKED		

FILE NAME = S:\Projects\4809-00072.57-70\dgn\S Tri Lv\xsh_1705R03.dgn	USER NAME = linda	DESIGNED - JWS	REVISED -
		DRAWN - LEC	REVISED -
	PLOT SCALE = 20.0000 ' / IN.	CHECKED - BRM	REVISED -
	PLOT DATE = 2/9/2010	DATE - 2-25-08	REVISED -

STATE OF ILLINOIS
DEPARTMENT OF TRANSPORTATION

CROSS SECTIONS SOUTH TRI LEVEL - ROADWAY D

SCALE: 1"=10' | SHEET NO. 11 OF 17 SHEETS | STA. 5035+50.00 TO STA. 5036+00.00

F.A.I. RTE.	SECTION	COUNTY	TOTAL SHEETS	SHEET NO.
57/70	(25-3)R	EFFINGHAM	1416	765
		CONTRACT NO. 74296		
FED. ROAD DIST. NO.	ILLINOIS	FED. AID PROJECT		

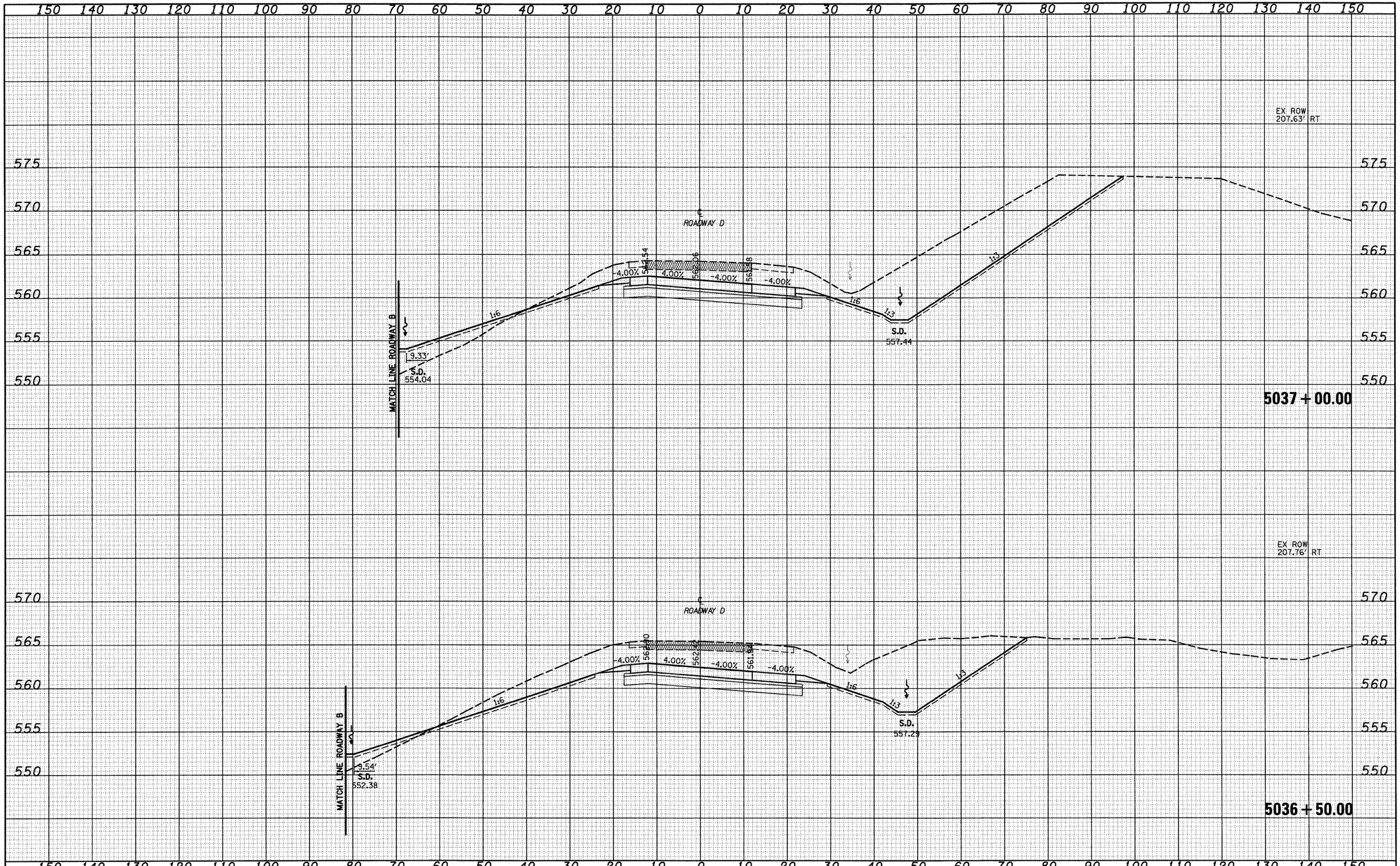

FINAL SURVEY		BY	DATE
NOTE BOOK	SURVEYED		
	PLOTTED		
	TEMPLATE		
	AREAS		
NO.	AREAS CHECKED		

ORIGINAL SURVEY		BY	DATE
NOTE BOOK	SURVEYED		
	PLOTTED		
	TEMPLATE		
	AREAS		
NO.	AREAS CHECKED		

FILE NAME = S:\Projects\MCH-00072.57-70\dgn\S Tri\v\xsah_17HS03.dgn	USER NAME = linda	DESIGNED - JWS	REVISED -
		DRAWN - LEC	REVISED -
	PLOT SCALE = 20.0000 ' / IN.	CHECKED - BRM	REVISED -
	PLOT DATE = 2/9/2010	DATE - 2-25-08	REVISED -

STATE OF ILLINOIS
DEPARTMENT OF TRANSPORTATION

CROSS SECTIONS SOUTH TRI LEVEL – ROADWAY D

SCALE: 1"=10' | SHEET NO. 12 OF 17 SHEETS | STA. 5036+50.00 TO STA. 5037+00.00

F.A.I. RTE.	SECTION	COUNTY	TOTAL SHEETS	SHEET NO.
57/70	(25-3)R	EFFINGHAM	1416	766
		CONTRACT NO. 74296		
FED. ROAD DIST. NO.	ILLINOIS	FED. AID PROJECT		

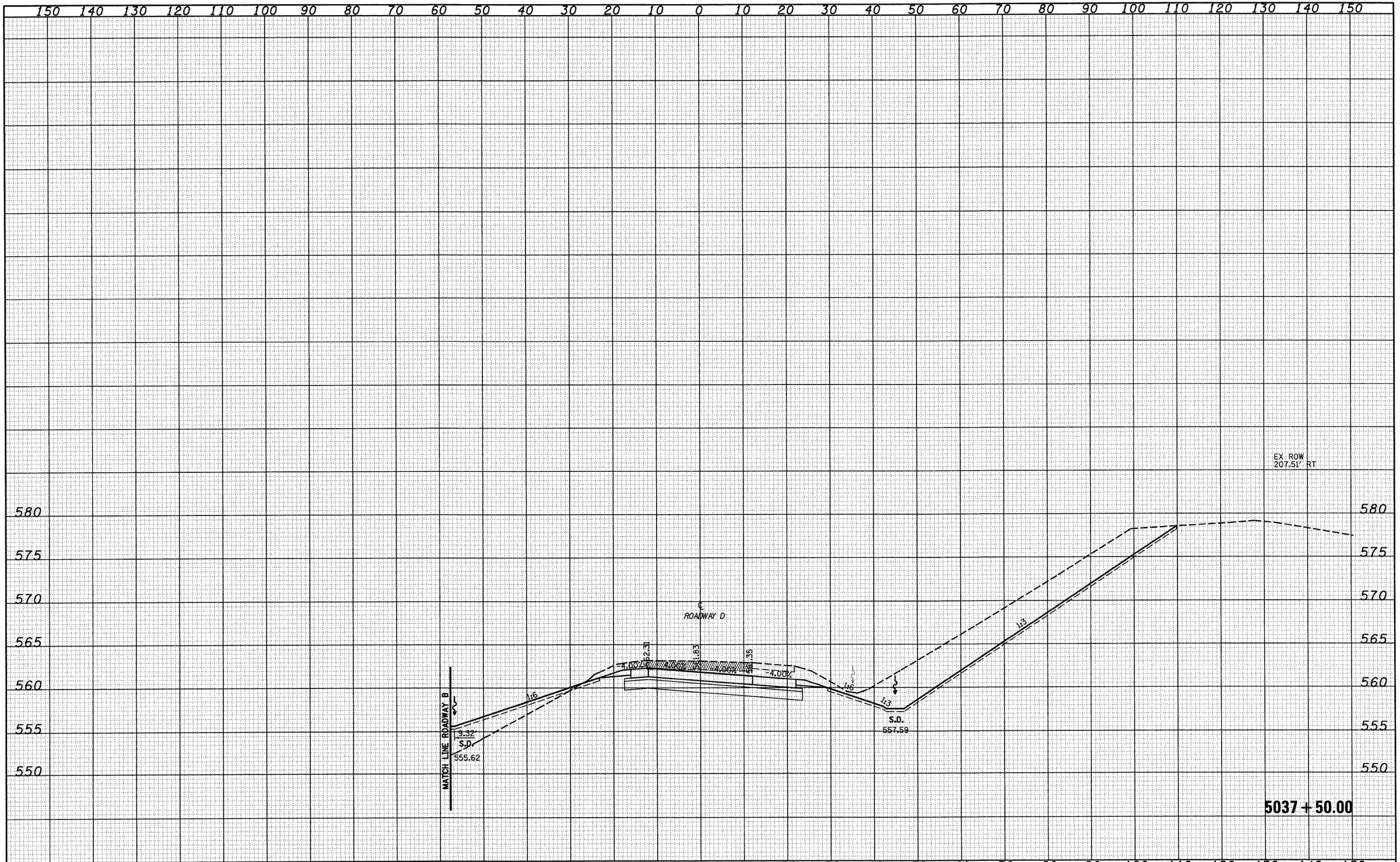

FILE NAME =	USER NAME = linda	DESIGNED - JWS	REVISED -	STATE OF ILLINOIS DEPARTMENT OF TRANSPORTATION	CROSS SECTIONS SOUTH TRI LEVEL – ROADWAY D	F.A.I. RTE.	SECTION	COUNTY	TOTAL SHEETS	SHEET NO.
		DRAWN - LEC	REVISED -			57/70	(25-3)R	EFFINGHAM	1416	767
	PLOT SCALE = 20.0000 ' / IN.	CHECKED - BRM	REVISED -					CONTRACT NO. 74296		
	PLOT DATE = 2/9/2010	DATE - 2-25-08	REVISED -		SCALE: 1"=10' SHEET NO. 13 OF 17 SHEETS STA. 5037+50.00 TO STA. 5037+50.00	FED. ROAD DIST. NO.	ILLINOIS	FED. AID PROJECT		

FINAL SURVEY — NOTE BOOK NO. — SURVEYED — PLOTTED — TEMPLATE — AREAS — AREAS CHECKED — BY — DATE

ORIGINAL SURVEY — NOTE BOOK NO. — SURVEYED — PLOTTED — TEMPLATE — AREAS — AREAS CHECKED — BY — DATE

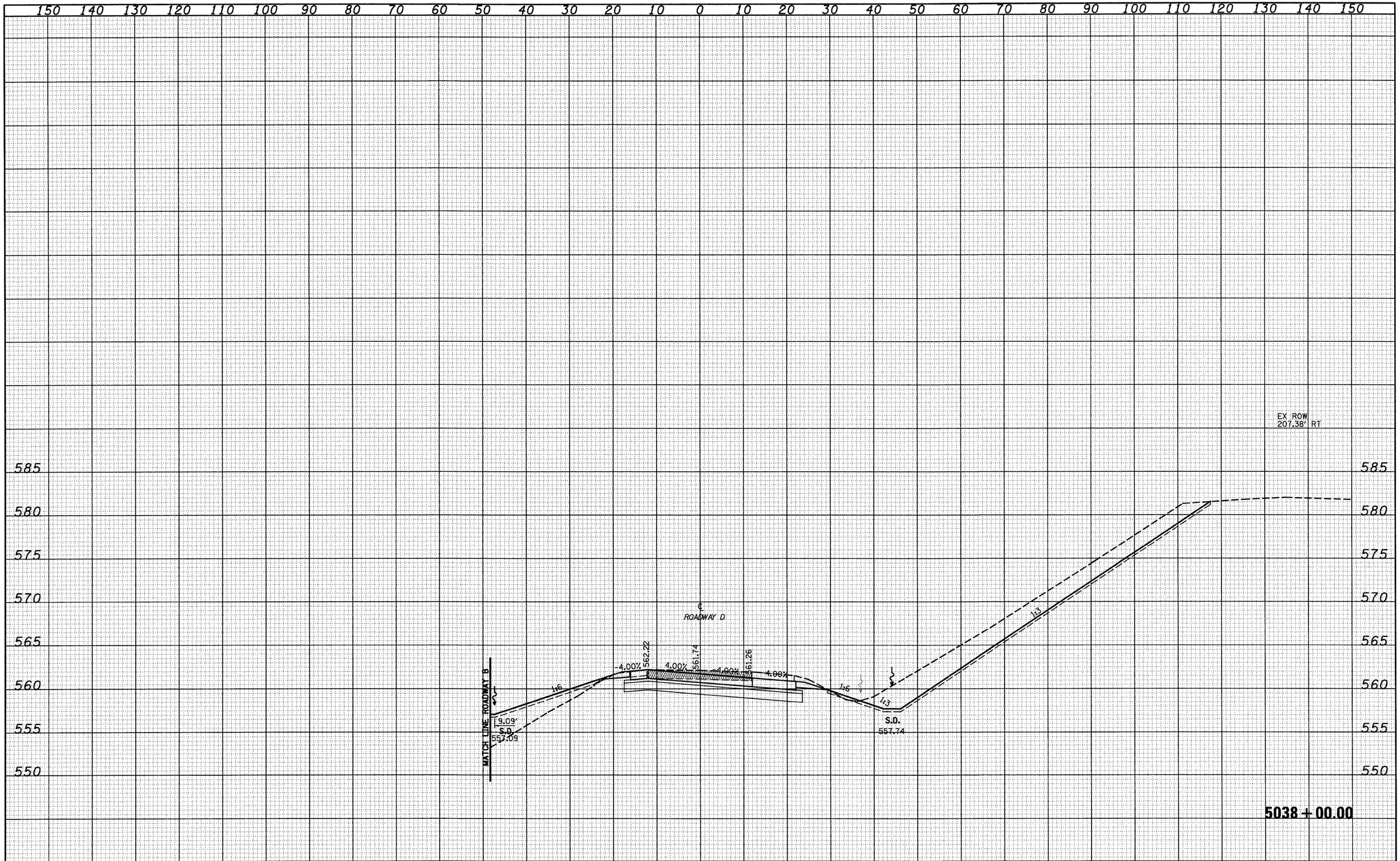

FINAL SURVEY		BY	DATE
NOTE BOOK	SURVEYED		
NO.	PLOTTED		
	TEMPLATE		
	AREAS		
	AREAS CHECKED		

ORIGINAL SURVEY		BY	DATE
NOTE BOOK	SURVEYED		
NO.	PLOTTED		
	TEMPLATE		
	AREAS		
	AREAS CHECKED		

FILE NAME = S:\Projects\A03-00072_57-70\dgn\S Tri Lv\cash_1705FCD.dgn	USER NAME = linda	DESIGNED - JWS	REVISED -
		DRAWN - LEC	REVISED -
	PLOT SCALE = 20.0000 ' / IN.	CHECKED - BRM	REVISED -
	PLOT DATE = 2/9/2010	DATE - 2-25-08	REVISED -

STATE OF ILLINOIS
DEPARTMENT OF TRANSPORTATION

CROSS SECTIONS SOUTH TRI LEVEL – ROADWAY D

SCALE: 1"=10' | SHEET NO. 14 OF 17 SHEETS | STA. 5038+00.00 TO STA. 5038+00.00

F.A.I. RTE.	SECTION	COUNTY	TOTAL SHEETS	SHEET NO.
57/70	(25-3)R	EFFINGHAM	1416	768

CONTRACT NO. 74296

FED. ROAD DIST. NO. | ILLINOIS | FED. AID PROJECT

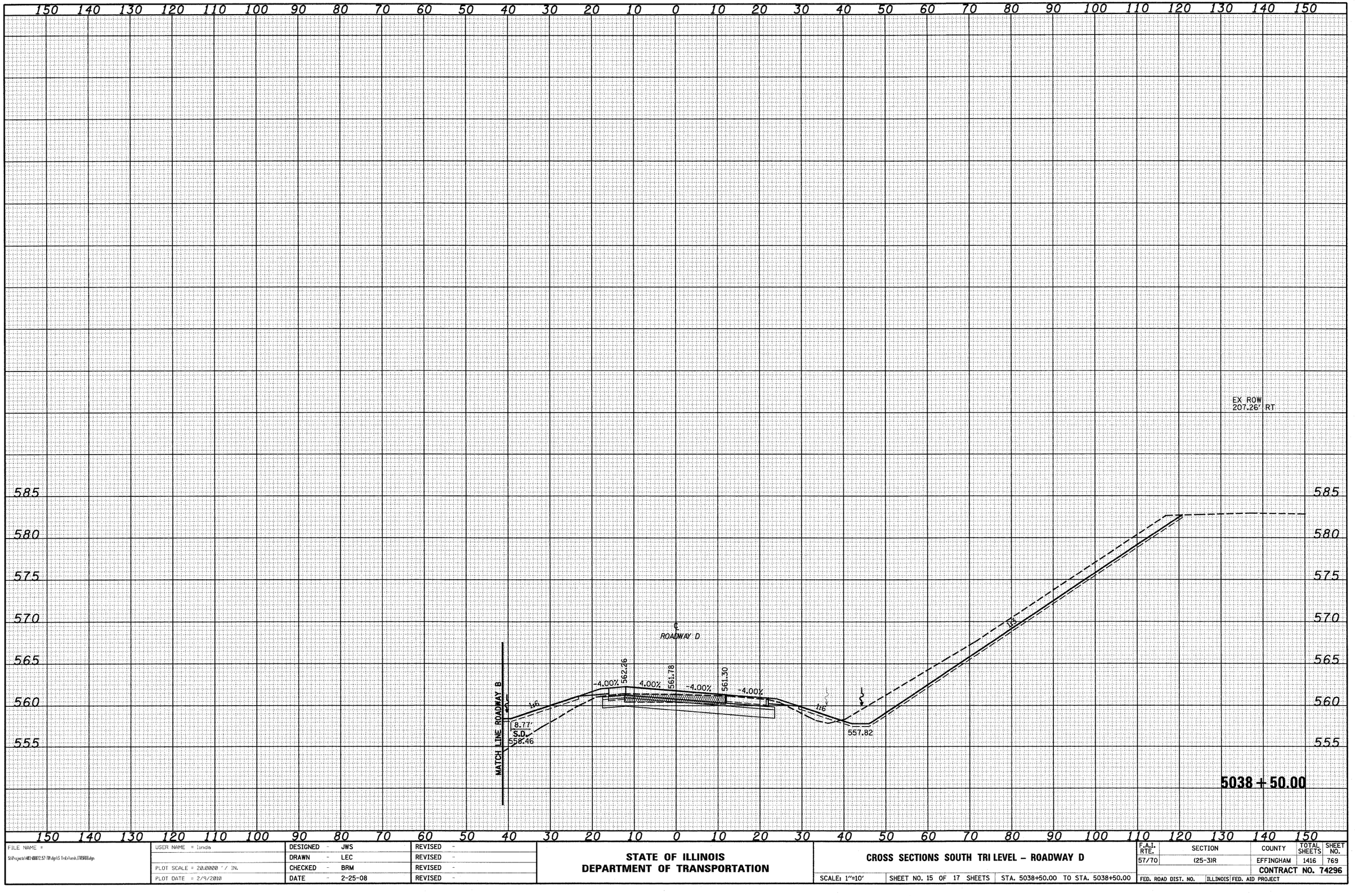

FINAL SURVEY		BY	DATE
NOTE BOOK	SURVEYED		
	PLOTTED		
	TEMPLATE		
	AREAS		
NO.	AREAS CHECKED		

ORIGINAL SURVEY		BY	DATE
NOTE BOOK	SURVEYED		
	PLOTTED		
	TEMPLATE		
	AREAS		
NO.	AREAS CHECKED		

FILE NAME = S:\Projects\403-00072.57-70\dgn\S Tri Lv\cosh_1785R00.dgn	USER NAME = linda	DESIGNED - JWS	REVISED -
		DRAWN - LEC	REVISED -
	PLOT SCALE = 20.0000 ' / IN.	CHECKED - BRM	REVISED -
	PLOT DATE = 2/9/2010	DATE - 2-25-08	REVISED -

STATE OF ILLINOIS
DEPARTMENT OF TRANSPORTATION

CROSS SECTIONS SOUTH TRI LEVEL – ROADWAY D

SCALE: 1"=10' | SHEET NO. 15 OF 17 SHEETS | STA. 5038+50.00 TO STA. 5038+50.00

F.A.I. RTE.	SECTION	COUNTY	TOTAL SHEETS	SHEET NO.
57/70	(25-3)R	EFFINGHAM	1416	769
		CONTRACT NO. 74296		
FED. ROAD DIST. NO.	ILLINOIS	FED. AID PROJECT		

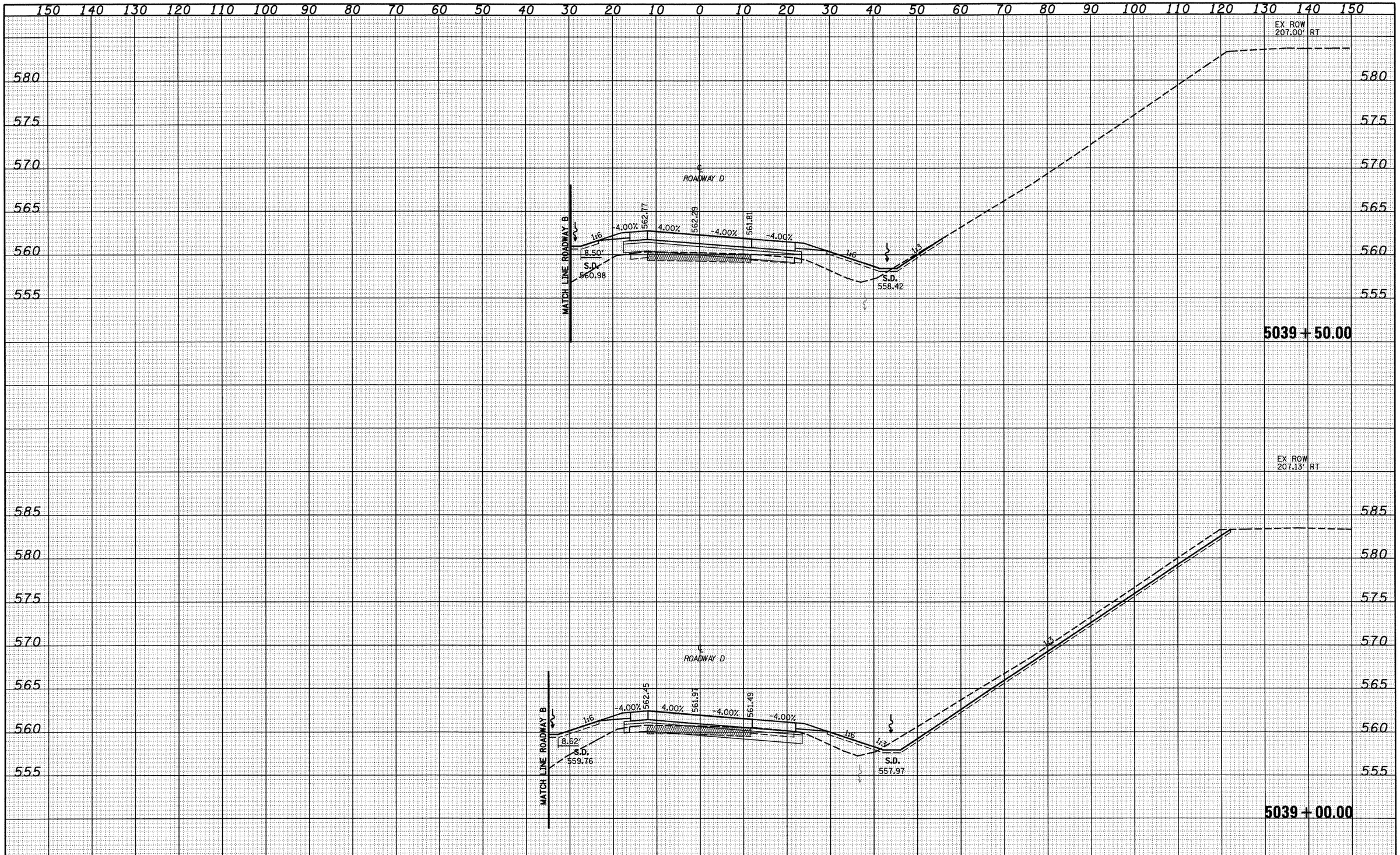

FINAL SURVEY	DATE
NOTE BOOK	BY
NO.	SURVEYED
	PLOTTED
	TEMPLATE
	AREAS
	AREAS CHECKED

ORIGINAL SURVEY	DATE
NOTE BOOK	BY
NO.	SURVEYED
	PLOTTED
	TEMPLATE
	AREAS
	AREAS CHECKED

FILE NAME = S:\Projects\MES 88872.57-TR\dgn\S Tri-Lv\xsab_LTR38DD.dgn	USER NAME = linda	DESIGNED - JWS	REVISED -
		DRAWN - LEC	REVISED -
	PLOT SCALE = 20.0000 ' / IN.	CHECKED - BRM	REVISED -
	PLOT DATE = 2/9/2010	DATE - 2-25-08	REVISED -

STATE OF ILLINOIS
DEPARTMENT OF TRANSPORTATION

CROSS SECTIONS SOUTH TRI LEVEL – ROADWAY D

SCALE: 1"=10' | SHEET NO. 16 OF 17 SHEETS | STA. 5039+00.00 TO STA. 5039+50.00

F.A.I. RTE.	SECTION	COUNTY	TOTAL SHEETS	SHEET NO.
57/70	(25-3)R	EFFINGHAM	1416	770
		CONTRACT NO. 74296		
FED. ROAD DIST. NO.	ILLINOIS	FED. AID PROJECT		

FINAL SURVEY	NOTE BOOK	NO.
SURVEYED	BY	
PLOTTED		
TEMPLATE		
AREAS		
AREAS CHECKED		
	DATE	

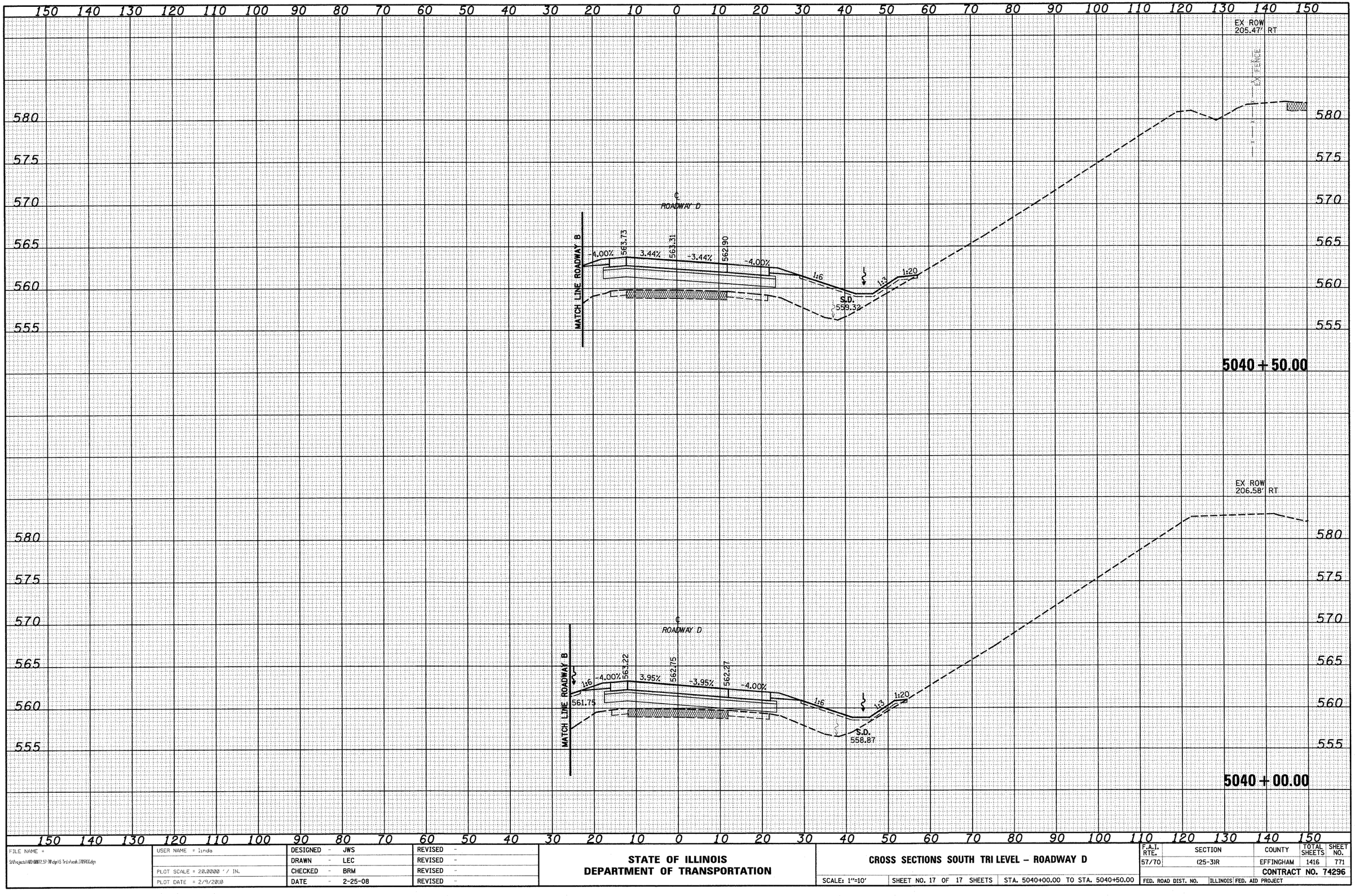

ORIGINAL SURVEY	NOTE BOOK	NO.
SURVEYED	BY	
PLOTTED		
TEMPLATE		
AREAS		
AREAS CHECKED		
	DATE	

FILE NAME = S:\Projects\4ED-0007.57-TR\dgn\S Tri-Level\work\D750100.dgn	USER NAME = linda	DESIGNED - JWS	REVISED -
		DRAWN - LEC	REVISED -
	PLOT SCALE = 20.0000 ' / IN.	CHECKED - BRM	REVISED -
	PLOT DATE = 2/9/2010	DATE - 2-25-08	REVISED -

STATE OF ILLINOIS
DEPARTMENT OF TRANSPORTATION

CROSS SECTIONS SOUTH TRI LEVEL – ROADWAY D

SCALE: 1"=10' | SHEET NO. 17 OF 17 SHEETS | STA. 5040+00.00 TO STA. 5040+50.00

F.A.I. RTE.	SECTION	COUNTY	TOTAL SHEETS	SHEET NO.
57/70	(25-3)R	EFFINGHAM	1416	771
		CONTRACT NO. 74296		
FED. ROAD DIST. NO.	ILLINOIS	FED. AID PROJECT		

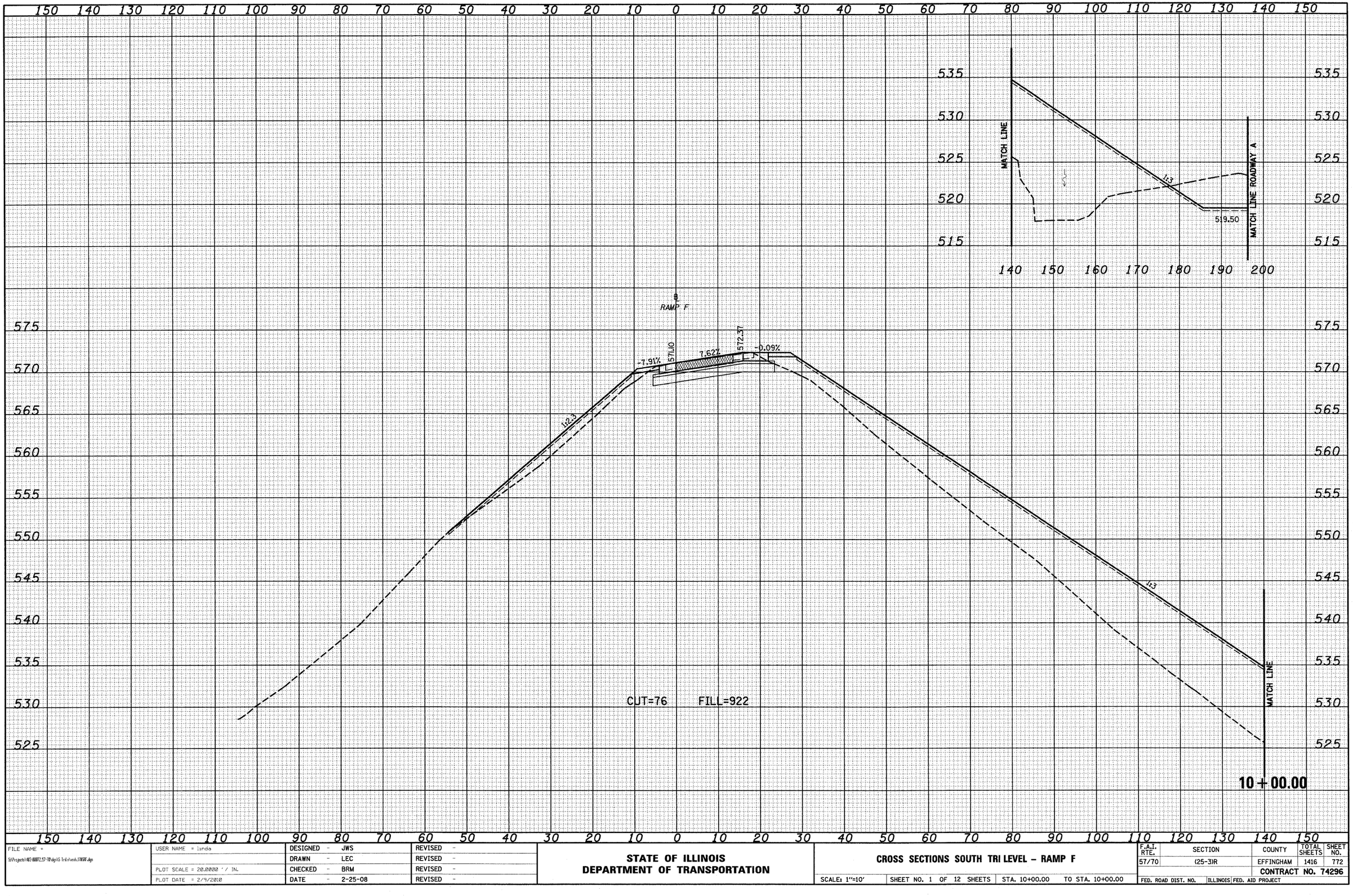

FILE NAME = S:\Projects\403-00072.57-70\dgn\S Tri Lvl\ussb_170596.dgn	USER NAME = linda	DESIGNED - JWS	REVISED -	STATE OF ILLINOIS DEPARTMENT OF TRANSPORTATION	CROSS SECTIONS SOUTH TRI LEVEL - RAMP F
		DRAWN - LEC	REVISED -		
	PLOT SCALE = 20.0000 ' / IN.	CHECKED - BRM	REVISED -		
	PLOT DATE = 2/9/2010	DATE - 2-25-08	REVISED -		SCALE: 1"=10' SHEET NO. 1 OF 12 SHEETS STA. 10+00.00 TO STA. 10+00.00

F.A.I. RTE.	SECTION	COUNTY	TOTAL SHEETS	SHEET NO.
57/70	(25-3)R	EFFINGHAM	1416	772
		CONTRACT NO. 74296		
FED. ROAD DIST. NO.	ILLINOIS	FED. AID PROJECT		

FINAL SURVEY NOTE BOOK NO. — SURVEYED / PLOTTED / TEMPLATE / AREAS / AREAS CHECKED — BY — DATE

ORIGINAL SURVEY NOTE BOOK NO. — SURVEYED / PLOTTED / TEMPLATE / AREAS / AREAS CHECKED — BY — DATE

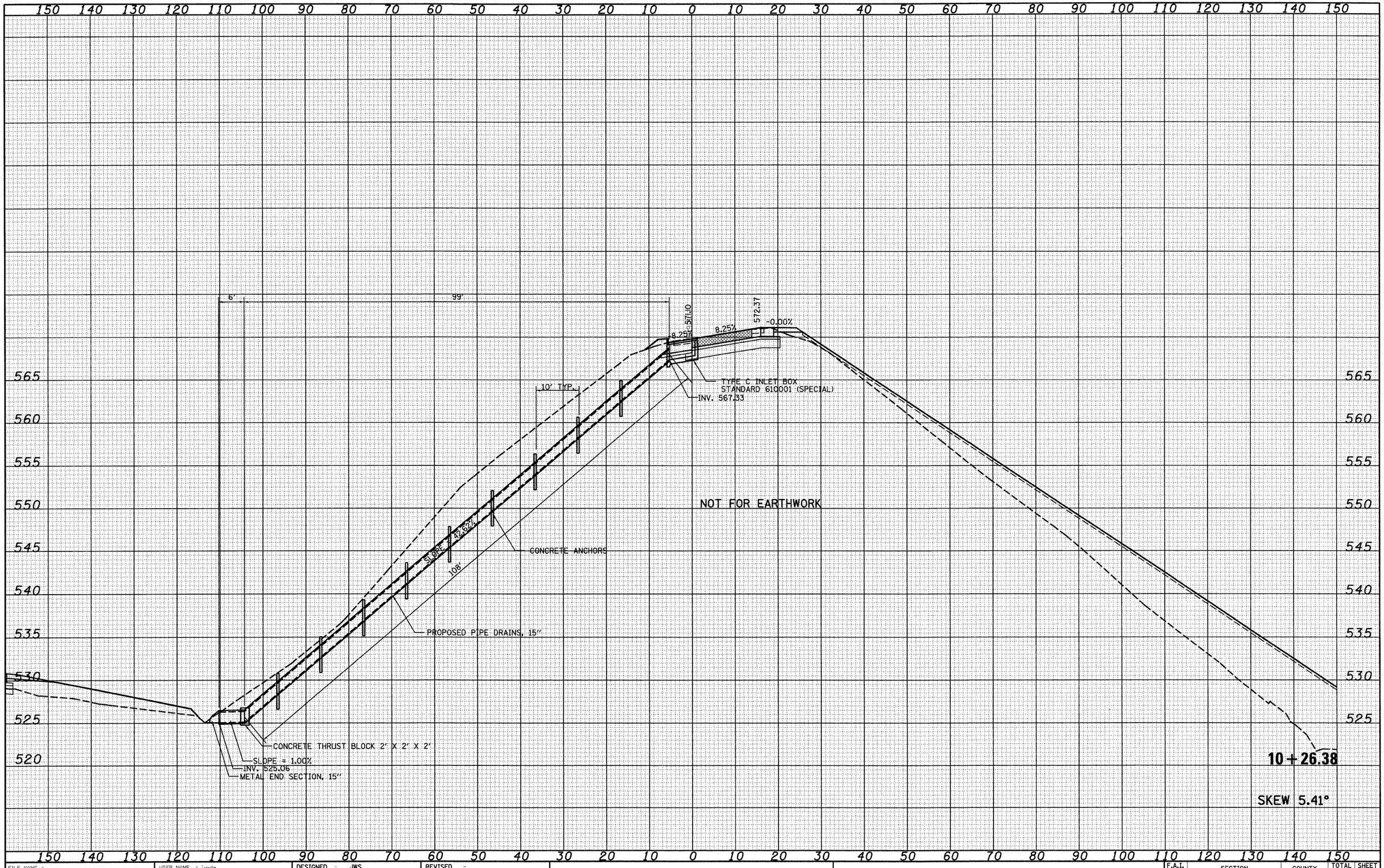

FINAL SURVEY		BY	DATE
NOTE BOOK	SURVEYED		
NO.	PLOTTED		
	TEMPLATE		
	AREAS		
	AREAS CHECKED		

ORIGINAL SURVEY		BY	DATE
NOTE BOOK	SURVEYED		
NO.	PLOTTED		
	TEMPLATE		
	AREAS		
	AREAS CHECKED		

FILE NAME = S:\Projects\M03-00072.57-70\dgn\S Tri\vsch_17858F.dgn	USER NAME = linda	DESIGNED - JWS	REVISED -
		DRAWN - LEC	REVISED -
	PLOT SCALE = 20.0000 ' / IN.	CHECKED - BRM	REVISED -
	PLOT DATE = 2/9/2010	DATE - 2-25-08	REVISED -

STATE OF ILLINOIS
DEPARTMENT OF TRANSPORTATION

CROSS SECTIONS SOUTH TRI LEVEL - RAMP F

SCALE: 1"=10' | SHEET NO. 2 OF 12 SHEETS | STA. 10+26.38 TO STA. 10+26.38

F.A.I. RTE.	SECTION	COUNTY	TOTAL SHEETS	SHEET NO.
57/70	(25-3)R	EFFINGHAM	1416	773
		CONTRACT NO. 74296		
FED. ROAD DIST. NO.	ILLINOIS	FED. AID PROJECT		

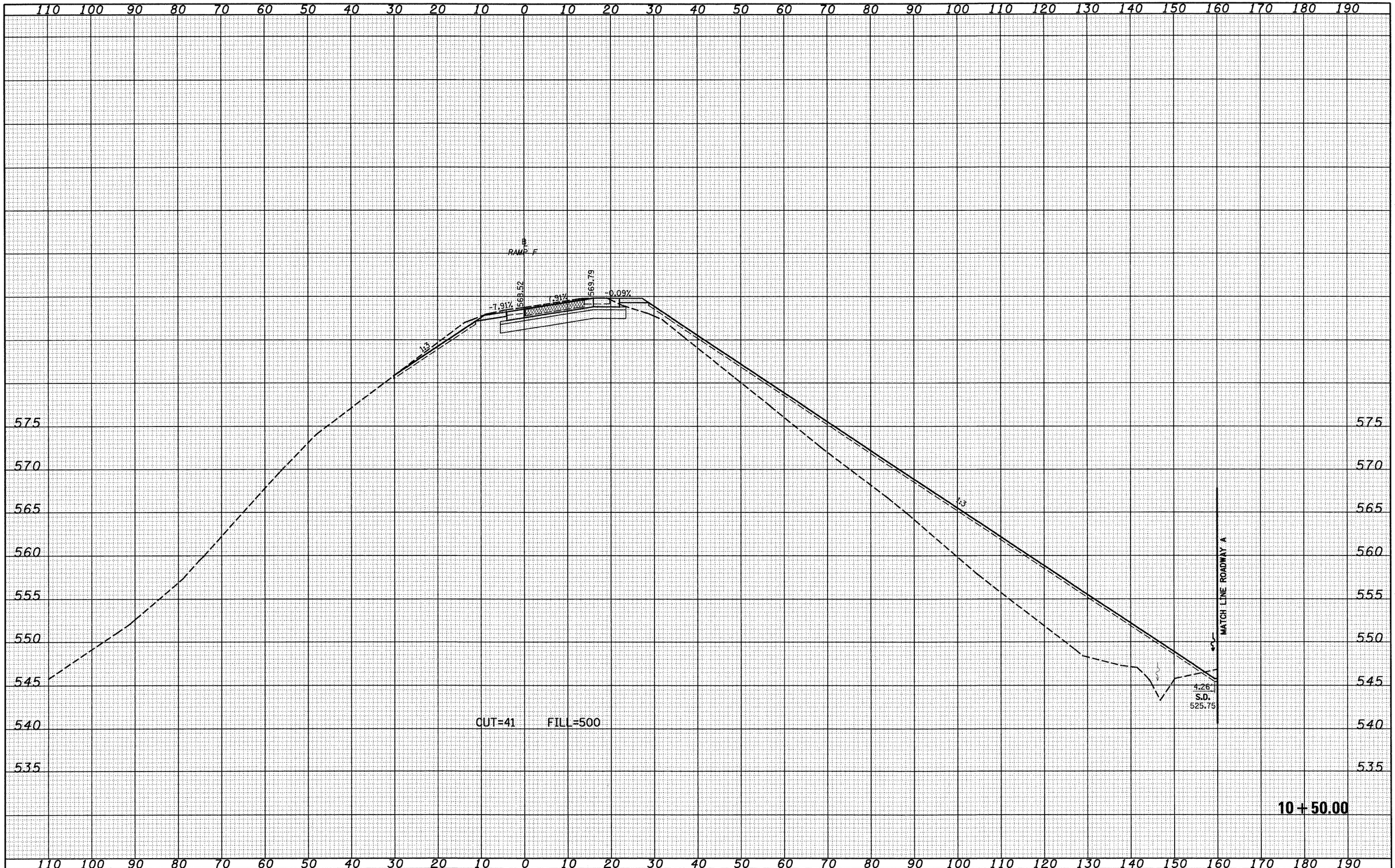

FILE NAME = S:\Projects\403-00072.57-70\dgn\S Trib\xsch.17R59F.dgn	USER NAME = linda	DESIGNED - JWS	REVISED -
		DRAWN - LEC	REVISED -
	PLOT SCALE = 20.0000 ' / IN.	CHECKED - BRM	REVISED -
	PLOT DATE = 2/9/2010	DATE - 2-25-08	REVISED -

STATE OF ILLINOIS
DEPARTMENT OF TRANSPORTATION

CROSS SECTIONS SOUTH TRI LEVEL - RAMP F

SCALE: 1"=10' | SHEET NO. 3 OF 12 SHEETS | STA. 10+50.00 TO STA. 10+50.00

F.A.I. RTE.	SECTION	COUNTY	TOTAL SHEETS	SHEET NO.
57/70	(25-3)R	EFFINGHAM	1416	774
		CONTRACT NO. 74296		
FED. ROAD DIST. NO.	ILLINOIS	FED. AID PROJECT		

FINAL SURVEY — NOTE BOOK NO. — SURVEYED — PLOTTED — TEMPLATE — AREAS — AREAS CHECKED — BY — DATE

ORIGINAL SURVEY — NOTE BOOK NO. — SURVEYED — PLOTTED — TEMPLATE — AREAS — AREAS CHECKED — BY — DATE

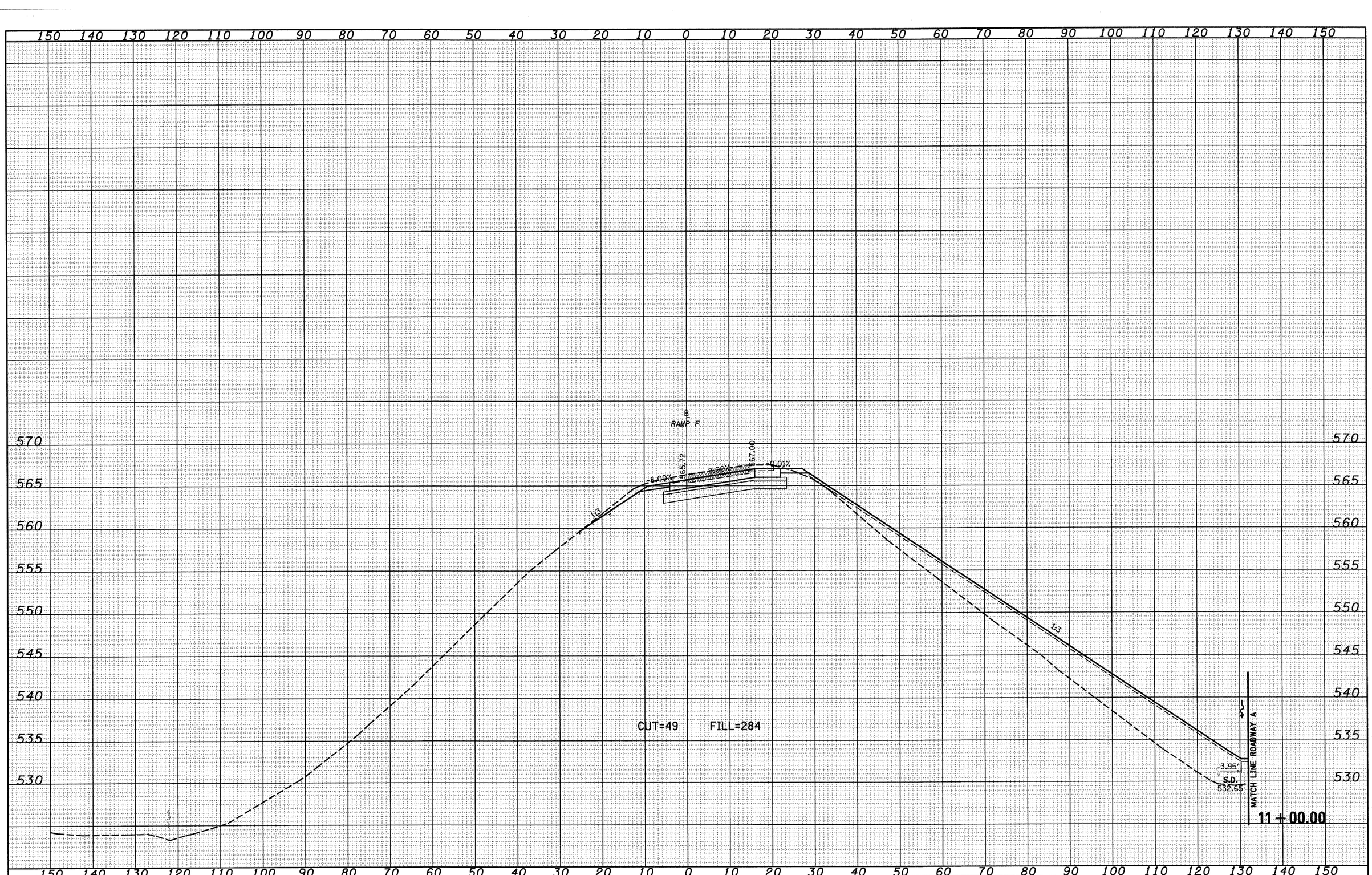

FINAL SURVEY		BY	DATE
NOTE BOOK NO.	SURVEYED		
	PLOTTED		
	TEMPLATE		
	AREAS		
	AREAS CHECKED		

ORIGINAL SURVEY		BY	DATE
NOTE BOOK NO.	SURVEYED		
	PLOTTED		
	TEMPLATE		
	AREAS		
	AREAS CHECKED		

FILE NAME = S:\Projects\M03-00072.57-70\dgn\S Tri Lv\cash_17839F.dgn	USER NAME = linda	DESIGNED - JWS	REVISED -
		DRAWN - LEC	REVISED -
	PLOT SCALE = 20.0000 ' / IN.	CHECKED - BRM	REVISED -
	PLOT DATE = 2/9/2010	DATE - 2-25-08	REVISED -

STATE OF ILLINOIS
DEPARTMENT OF TRANSPORTATION

CROSS SECTIONS SOUTH TRI LEVEL - RAMP F

SCALE: 1"=10' | SHEET NO. 4 OF 12 SHEETS | STA. 11+00.00 TO STA. 11+00.00

F.A.I. RTE.	SECTION	COUNTY	TOTAL SHEETS	SHEET NO.
57/70	(25-3)R	EFFINGHAM	1416	775

CONTRACT NO. 74296

FED. ROAD DIST. NO. | ILLINOIS | FED. AID PROJECT

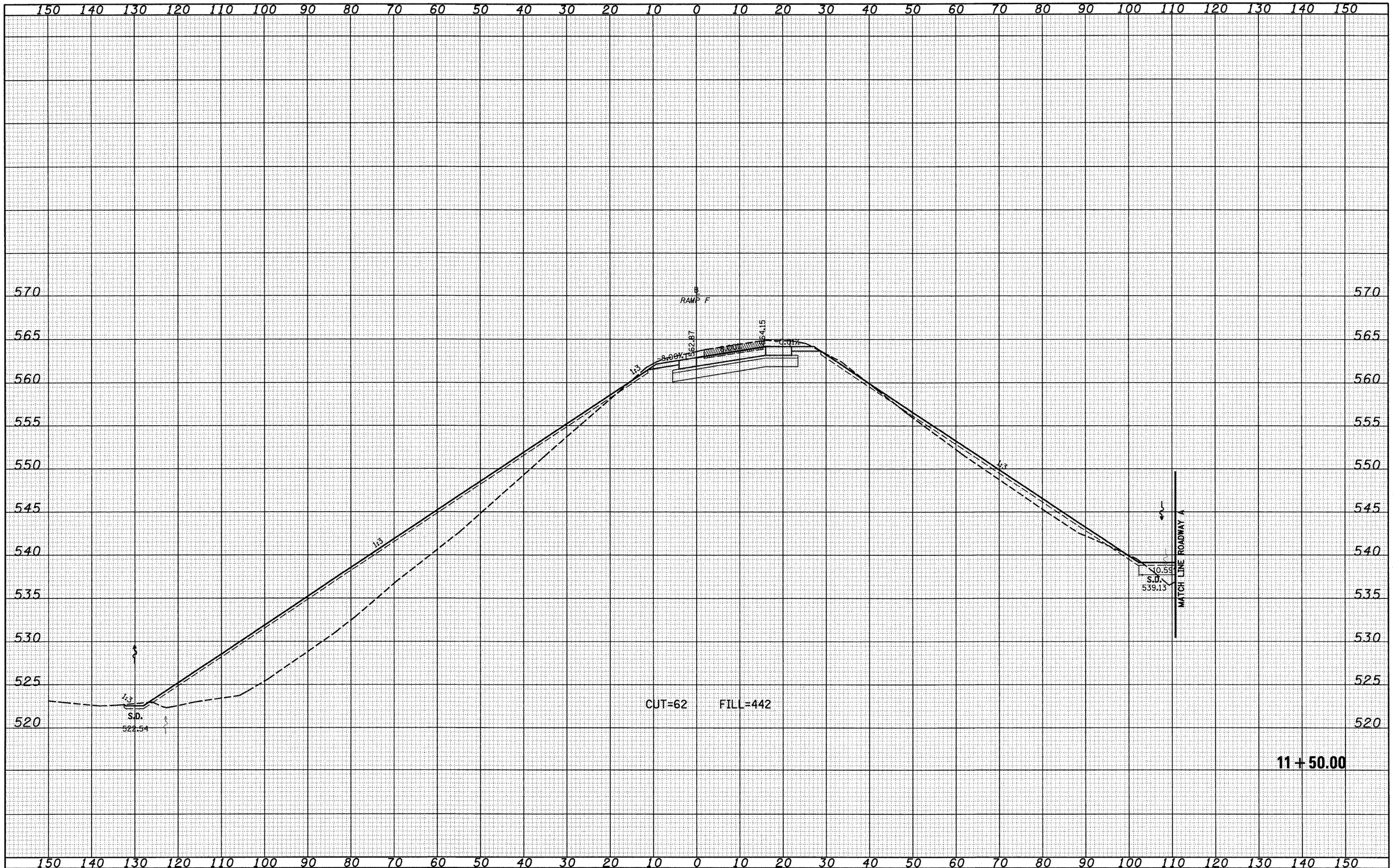

FINAL SURVEY		BY	DATE
NOTE BOOK	SURVEYED		
NO.	PLOTTED		
	TEMPLATE		
	AREAS		
	AREAS CHECKED		

ORIGINAL SURVEY		BY	DATE
NOTE BOOK	SURVEYED		
NO.	PLOTTED		
	TEMPLATE		
	AREAS		
	AREAS CHECKED		

FILE NAME = S:\Projects\403-00072.57-70\dgn\S Tri Lvl\cash_1705RF.dgn	USER NAME = linda	DESIGNED - JWS	REVISED -
		DRAWN - LEC	REVISED -
	PLOT SCALE = 20.0000 ' / IN.	CHECKED - BRM	REVISED -
	PLOT DATE = 2/9/2010	DATE - 2-25-08	REVISED -

STATE OF ILLINOIS
DEPARTMENT OF TRANSPORTATION

CROSS SECTIONS SOUTH TRI LEVEL - RAMP F

SCALE: 1"=10' | SHEET NO. 5 OF 12 SHEETS | STA. 11+50.00 TO STA. 11+50.00

F.A.I. RTE.	SECTION	COUNTY	TOTAL SHEETS	SHEET NO.
57/70	(25-3)R	EFFINGHAM	1416	776
		CONTRACT NO. 74296		
FED. ROAD DIST. NO.	ILLINOIS	FED. AID PROJECT		

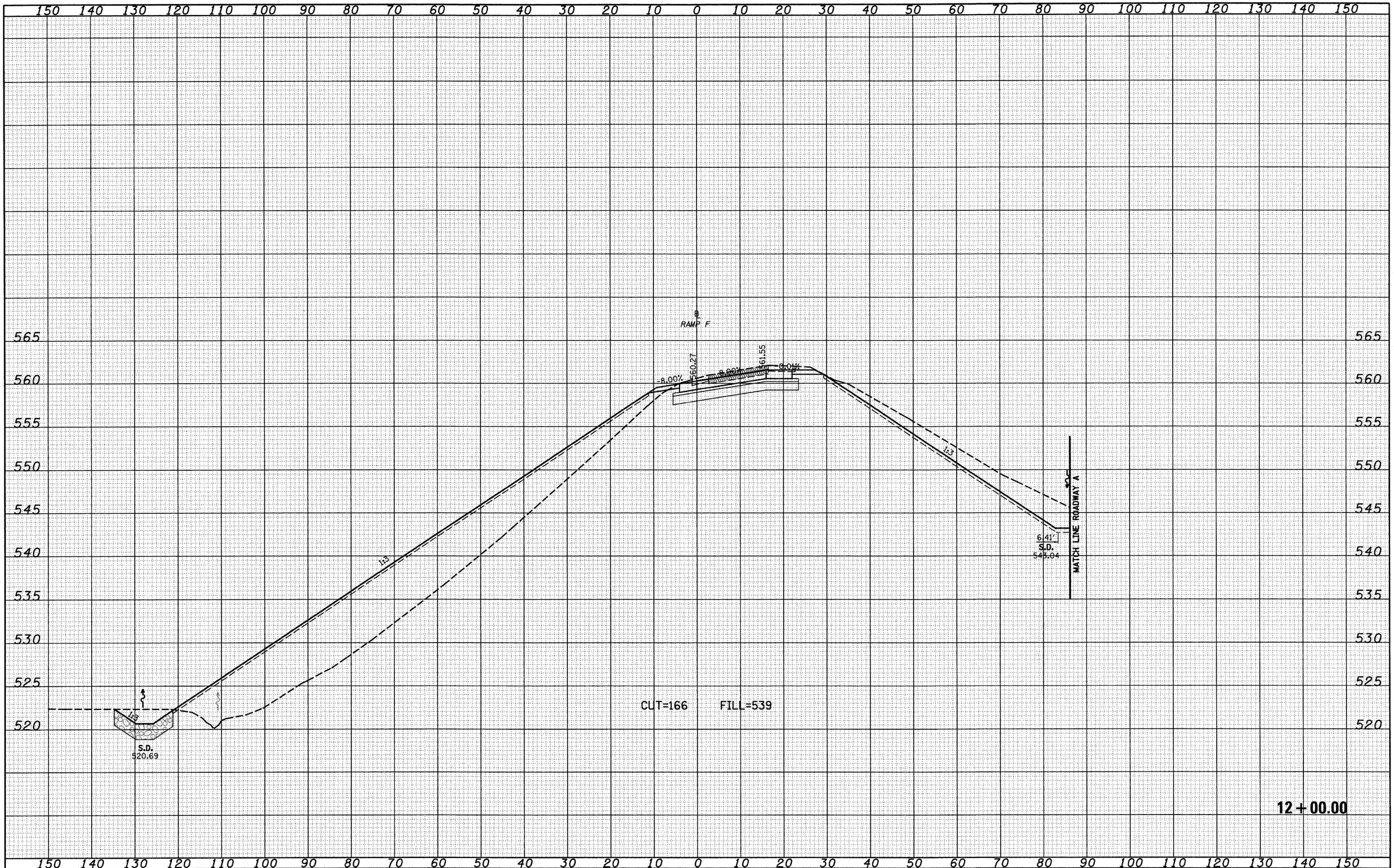

FINAL SURVEY		BY	DATE
NOTE BOOK	SURVEYED		
	PLOTTED		
	TEMPLATE		
	AREAS		
NO.	AREAS CHECKED		

ORIGINAL SURVEY		BY	DATE
NOTE BOOK	SURVEYED		
	PLOTTED		
	TEMPLATE		
	AREAS		
NO.	AREAS CHECKED		

FILE NAME = S:\Projects\4809-00072_57-70\dgn\S Tri_Lvl\xsh_LTRSRF.dgn	USER NAME = linda	DESIGNED - JWS	REVISED -
		DRAWN - LEC	REVISED -
	PLOT SCALE = 20.0000 ' / IN.	CHECKED - BRM	REVISED -
	PLOT DATE = 2/9/2010	DATE - 2-25-08	REVISED -

STATE OF ILLINOIS
DEPARTMENT OF TRANSPORTATION

CROSS SECTIONS SOUTH TRI LEVEL - RAMP F

SCALE: 1"=10' | SHEET NO. 6 OF 12 SHEETS | STA. 12+00.00 TO STA. 12+00.00

F.A.I. RTE.	SECTION	COUNTY	TOTAL SHEETS	SHEET NO.
57/70	(25-3)R	EFFINGHAM	1416	777
		CONTRACT NO. 74296		
FED. ROAD DIST. NO.	ILLINOIS	FED. AID PROJECT		

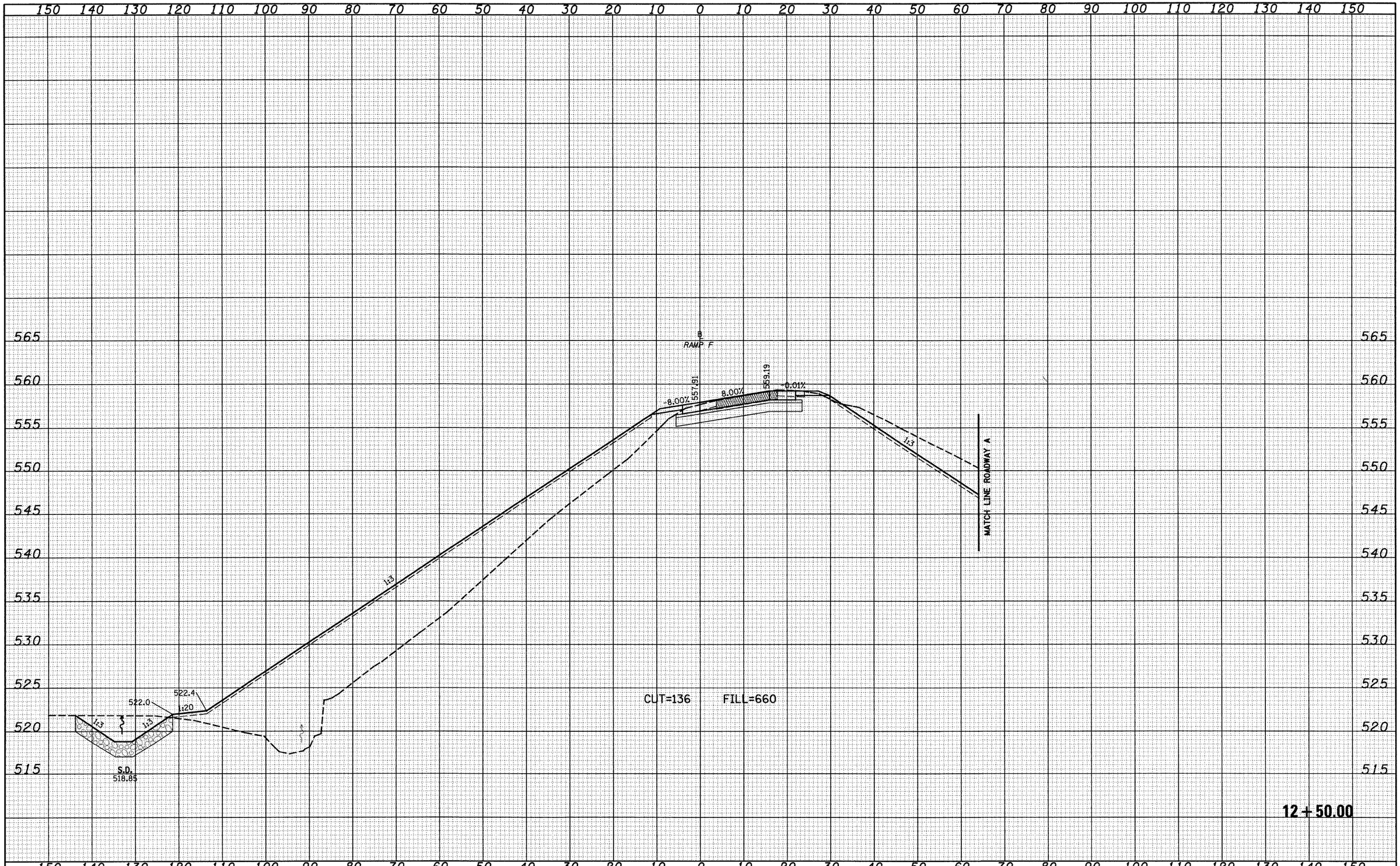

FILE NAME = S:\Projects\M09-00072.57-70\dgn\S Tri.L\xsec\L17094.dgn	USER NAME = linda	DESIGNED - JWS	REVISED -	STATE OF ILLINOIS DEPARTMENT OF TRANSPORTATION	CROSS SECTIONS SOUTH TRI LEVEL - RAMP F	F.A.I. RTE.	SECTION	COUNTY	TOTAL SHEETS	SHEET NO.
		DRAWN - LEC	REVISED -			57/70	(25-3)R	EFFINGHAM	1416	778
	PLOT SCALE = 20.0000 ' / IN.	CHECKED - BRM	REVISED -					CONTRACT NO. 74296		
	PLOT DATE = 2/9/2010	DATE - 2-25-08	REVISED -		SCALE: 1"=10' SHEET NO. 7 OF 12 SHEETS STA. 12+50.00 TO STA. 12+50.00	FED. ROAD DIST. NO.	ILLINOIS	FED. AID PROJECT		

FINAL SURVEY: NOTE BOOK NO. — SURVEYED, PLOTTED, TEMPLATE, AREAS, AREAS CHECKED — BY — DATE

ORIGINAL SURVEY: NOTE BOOK NO. — SURVEYED, PLOTTED, TEMPLATE, AREAS, AREAS CHECKED — BY — DATE

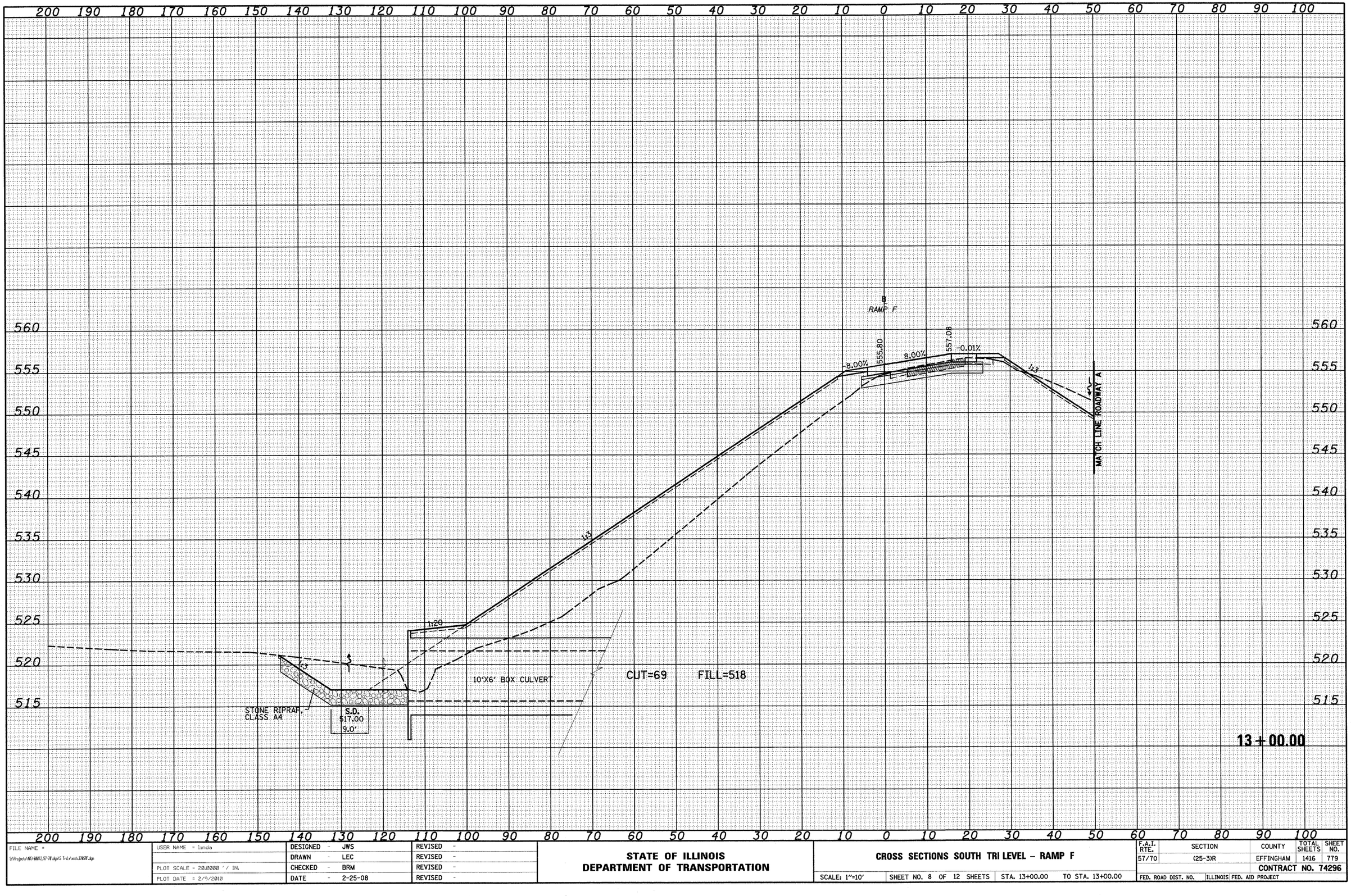

FINAL SURVEY		BY	DATE
NOTE BOOK NO.	SURVEYED		
	PLOTTED		
	TEMPLATE		
	AREAS		
	AREAS CHECKED		

ORIGINAL SURVEY		BY	DATE
NOTE BOOK NO.	SURVEYED		
	PLOTTED		
	TEMPLATE		
	AREAS		
	AREAS CHECKED		

FILE NAME = S:\Projects\MCS-00072.57-70\dgn\S Tri Lv\xsch_TRIGRF.dgn	USER NAME = linda	DESIGNED - JWS	REVISED -
		DRAWN - LEC	REVISED -
	PLOT SCALE = 20.0000 ' / IN.	CHECKED - BRM	REVISED -
	PLOT DATE = 2/9/2010	DATE - 2-25-08	REVISED -

STATE OF ILLINOIS
DEPARTMENT OF TRANSPORTATION

CROSS SECTIONS SOUTH TRI LEVEL - RAMP F

SCALE: 1"=10' | SHEET NO. 8 OF 12 SHEETS | STA. 13+00.00 TO STA. 13+00.00

F.A.I. RTE.	SECTION	COUNTY	TOTAL SHEETS	SHEET NO.
57/70	(25-3)R	EFFINGHAM	1416	779

CONTRACT NO. 74296

FED. ROAD DIST. NO. | ILLINOIS | FED. AID PROJECT

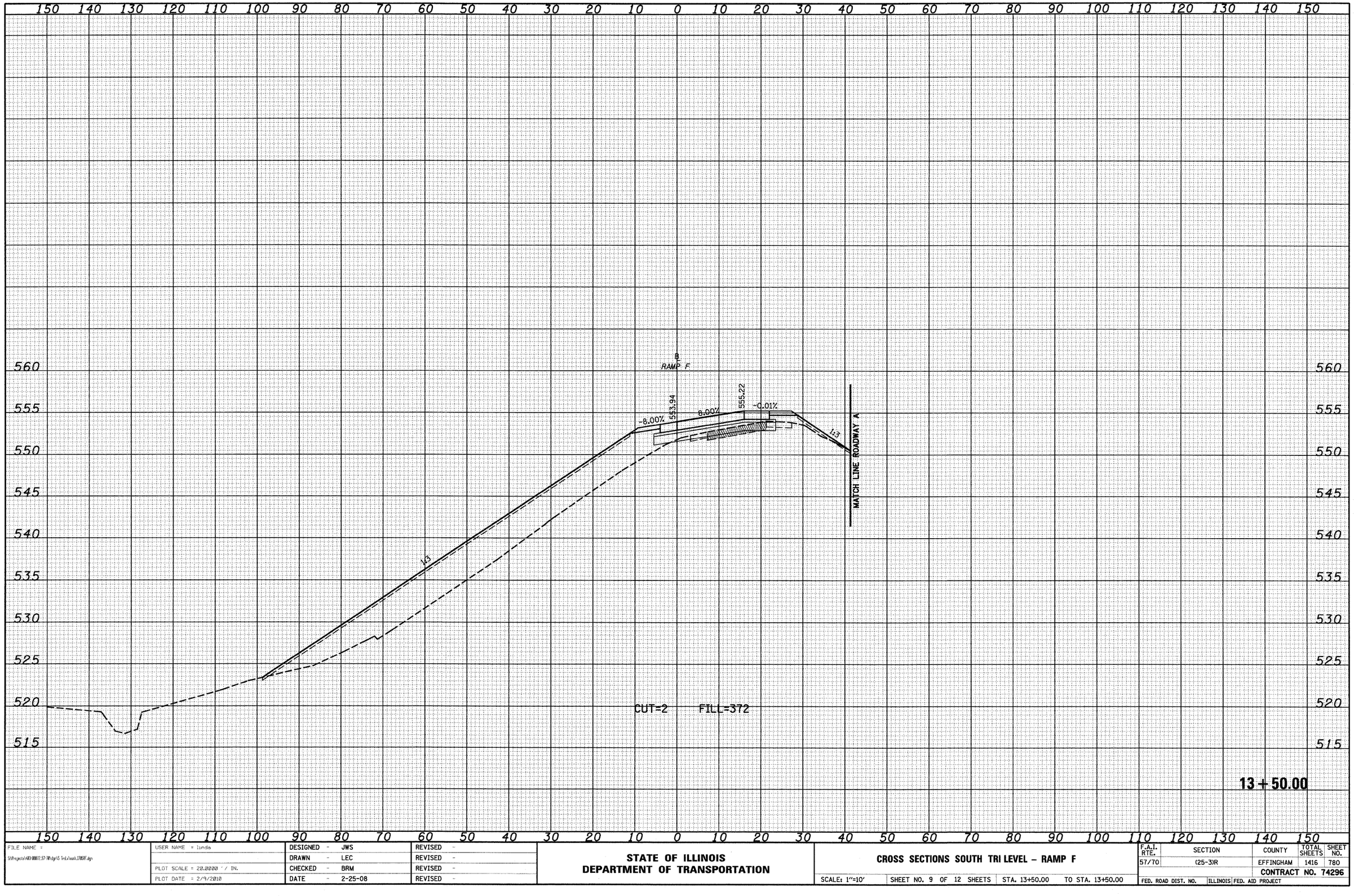

FINAL SURVEY		BY	DATE
NOTE BOOK	SURVEYED		
	PLOTTED		
	TEMPLATE		
	AREAS		
NO.	AREAS CHECKED		

ORIGINAL SURVEY		BY	DATE
NOTE BOOK	SURVEYED		
	PLOTTED		
	TEMPLATE		
	AREAS		
NO.	AREAS CHECKED		

FILE NAME = S:\Projects\4031-00072_57-70\dgn\S Tri_Lv\xsch_17059F.dgn	USER NAME = linda	DESIGNED - JWS	REVISED -
		DRAWN - LEC	REVISED -
	PLOT SCALE = 20.0000 ' / IN.	CHECKED - BRM	REVISED -
	PLOT DATE = 2/9/2010	DATE - 2-25-08	REVISED -

STATE OF ILLINOIS
DEPARTMENT OF TRANSPORTATION

CROSS SECTIONS SOUTH TRI LEVEL - RAMP F

SCALE: 1"=10' | SHEET NO. 9 OF 12 SHEETS | STA. 13+50.00 TO STA. 13+50.00

F.A.I. RTE.	SECTION	COUNTY	TOTAL SHEETS	SHEET NO.
57/70	(25-3)R	EFFINGHAM	1416	780

CONTRACT NO. 74296

FED. ROAD DIST. NO. | ILLINOIS | FED. AID PROJECT

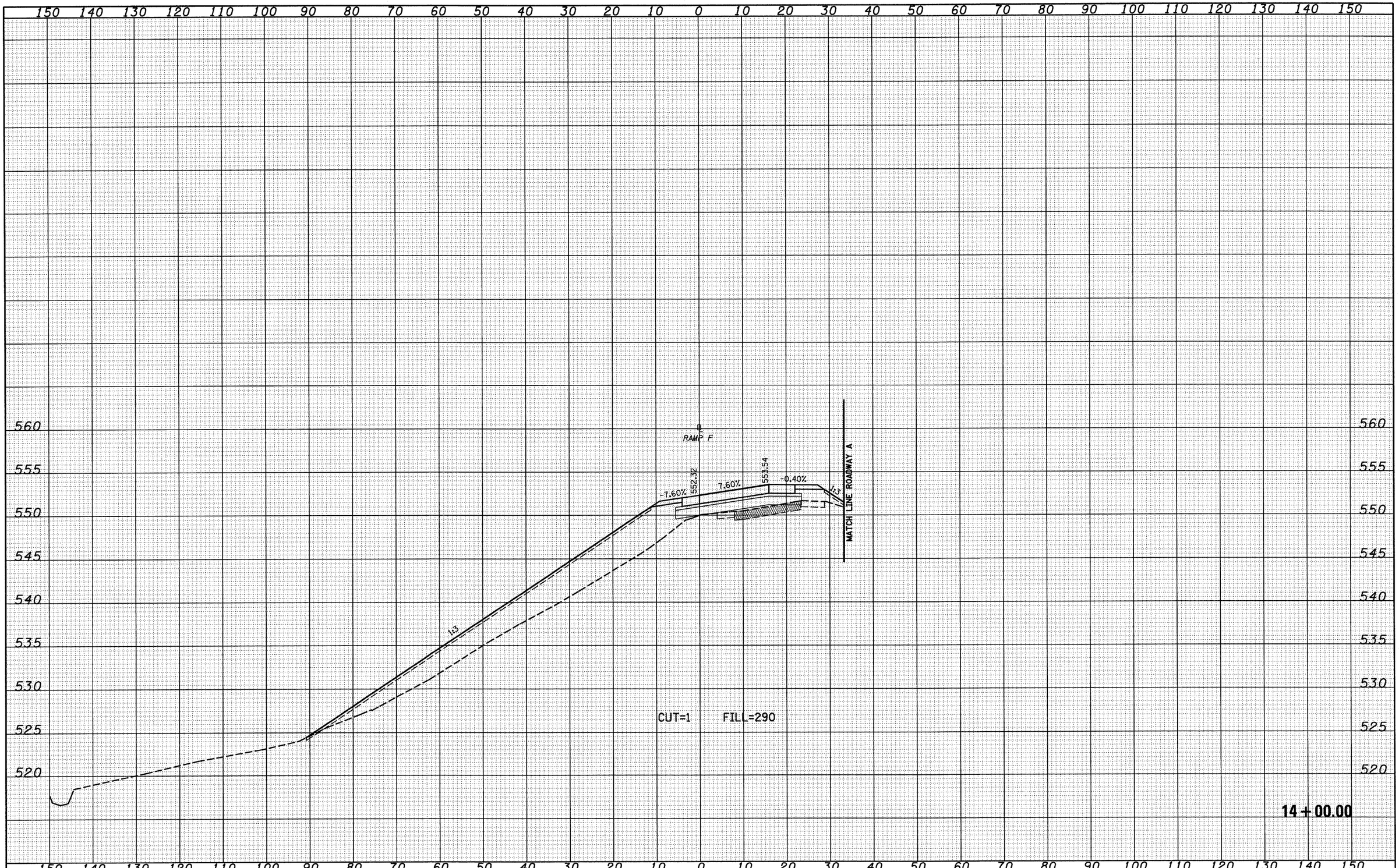

FINAL SURVEY		BY	DATE
NOTE BOOK NO.	SURVEYED		
	PLOTTED		
	TEMPLATE		
	AREAS		
	AREAS CHECKED		

ORIGINAL SURVEY		BY	DATE
NOTE BOOK NO.	SURVEYED		
	PLOTTED		
	TEMPLATE		
	AREAS		
	AREAS CHECKED		

FILE NAME = S:\Projects\M03-08072.57-70\dgn\S Tri\Lvl\cos\L1795RF.dgn	USER NAME = linda	DESIGNED - JWS	REVISED -
		DRAWN - LEC	REVISED -
	PLOT SCALE = 20.0000 ' / IN.	CHECKED - BRM	REVISED -
	PLOT DATE = 2/9/2010	DATE - 2-25-08	REVISED -

STATE OF ILLINOIS
DEPARTMENT OF TRANSPORTATION

CROSS SECTIONS SOUTH TRI LEVEL – RAMP F

SCALE: 1"=10' | SHEET NO. 10 OF 12 SHEETS | STA. 14+00.00 TO STA. 14+00.00

F.A.I. RTE.	SECTION	COUNTY	TOTAL SHEETS	SHEET NO.
57/70	(25-3)R	EFFINGHAM	1416	781

CONTRACT NO. 74296

FED. ROAD DIST. NO. | ILLINOIS | FED. AID PROJECT

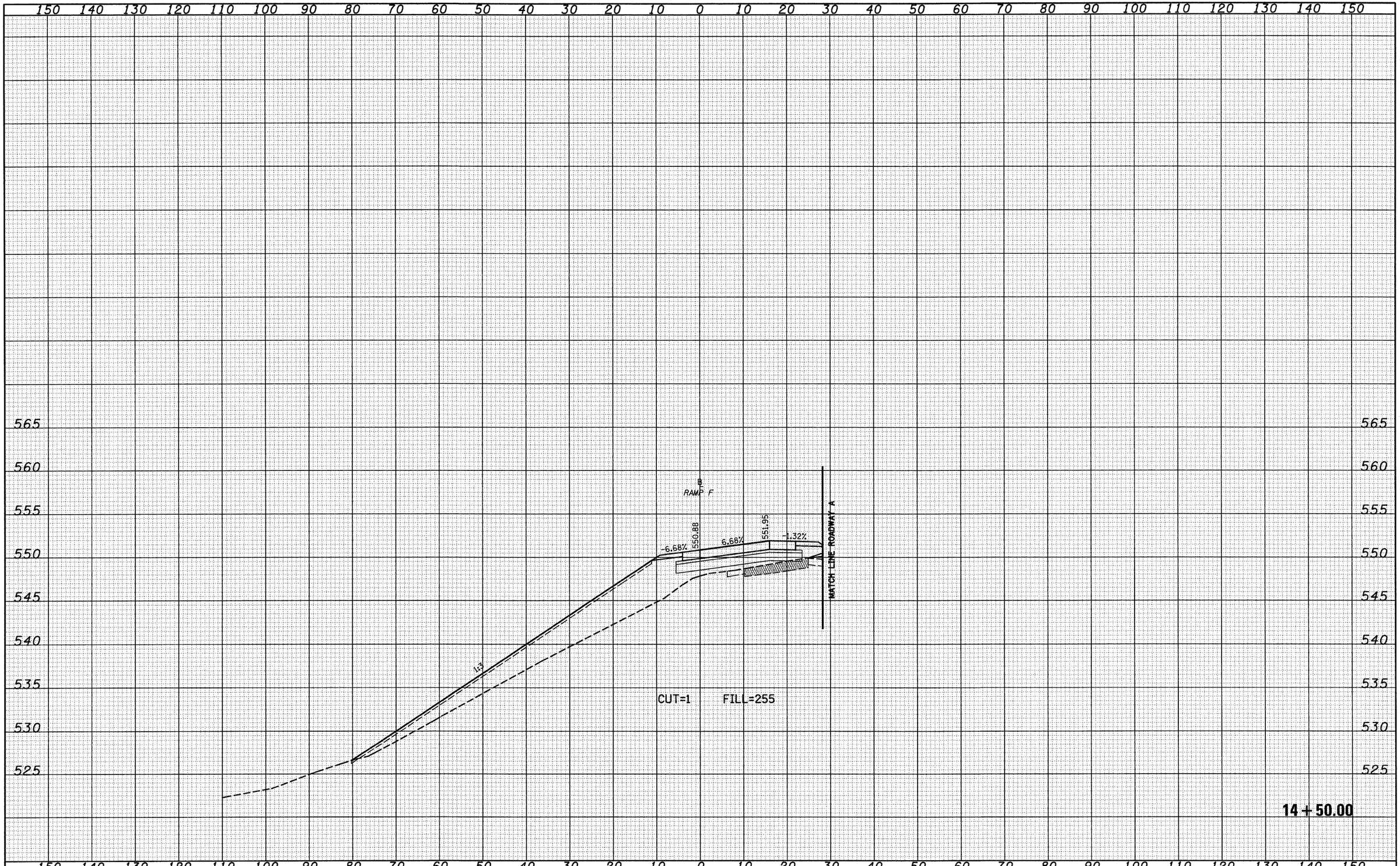

FINAL SURVEY		BY	DATE
NOTE BOOK	SURVEYED		
NO.	PLOTTED		
	TEMPLATE		
	AREAS		
	AREAS CHECKED		

ORIGINAL SURVEY		BY	DATE
NOTE BOOK	SURVEYED		
NO.	PLOTTED		
	TEMPLATE		
	AREAS		
	AREAS CHECKED		

FILE NAME = S:\Projects\403-00072.57-70\dgn\S Tri Lv\xsnk.D7898.dgn	USER NAME = linda	DESIGNED - JWS	REVISED -
		DRAWN - LEC	REVISED -
	PLOT SCALE = 20.0000 ' / IN.	CHECKED - BRM	REVISED -
	PLOT DATE = 2/9/2010	DATE - 2-25-08	REVISED -

STATE OF ILLINOIS
DEPARTMENT OF TRANSPORTATION

CROSS SECTIONS SOUTH TRI LEVEL - RAMP F

SCALE: 1"=10' | SHEET NO. 11 OF 12 SHEETS | STA. 14+50.00 TO STA. 14+50.00

F.A.I. RTE.	SECTION	COUNTY	TOTAL SHEETS	SHEET NO.
57/70	(25-3)R	EFFINGHAM	1416	782
		CONTRACT NO. 74296		
FED. ROAD DIST. NO.	ILLINOIS	FED. AID PROJECT		

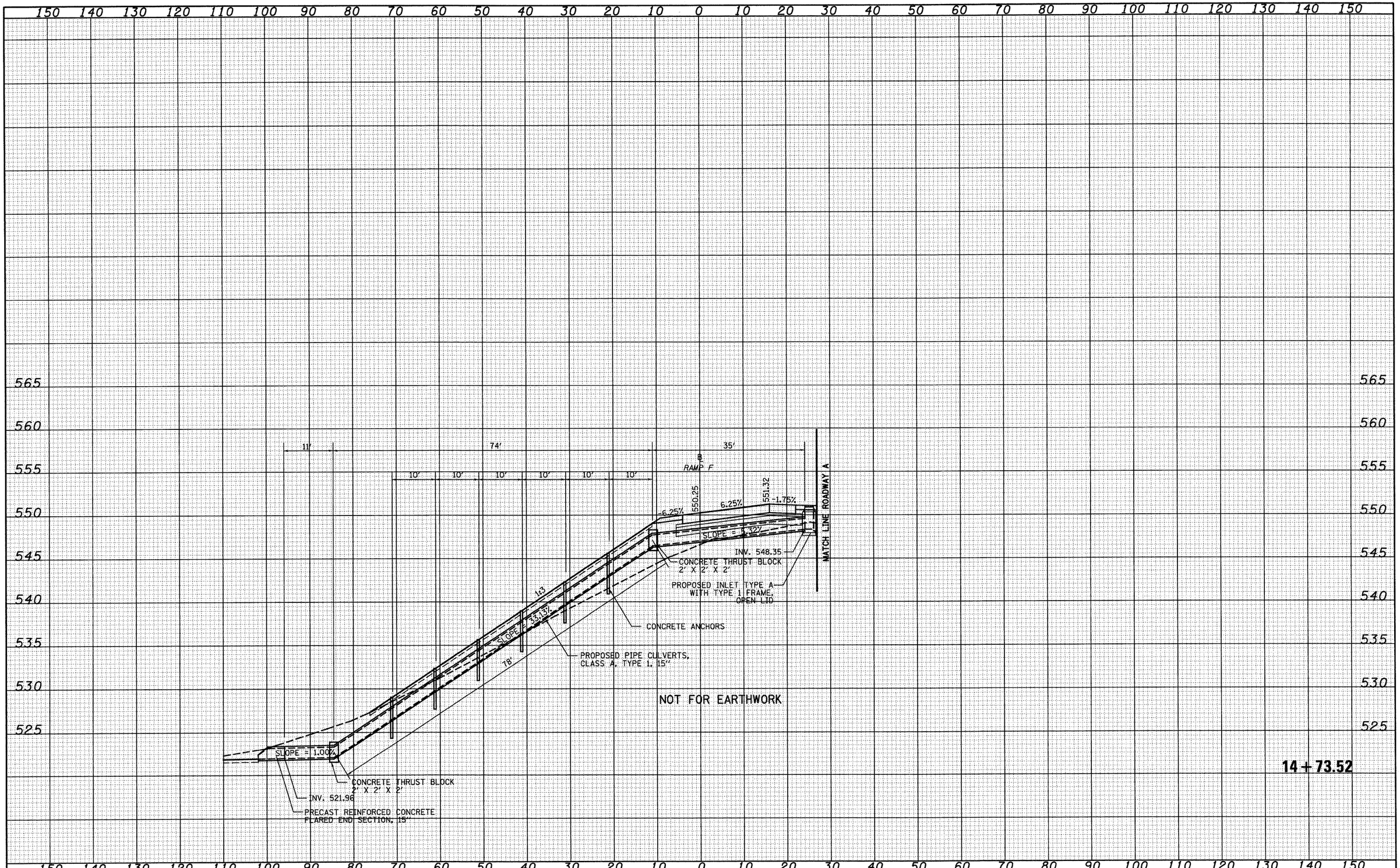

FILE NAME =	USER NAME = linda	DESIGNED - JWS	REVISED -
S:\Projects\083-00872.57-70\dgn\S Tri Lv\cash_17858F.dgn		DRAWN - LEC	REVISED -
	PLOT SCALE = 20.0000 ' / IN.	CHECKED - BRM	REVISED -
	PLOT DATE = 2/9/2010	DATE - 2-25-08	REVISED -

STATE OF ILLINOIS
DEPARTMENT OF TRANSPORTATION

CROSS SECTIONS SOUTH TRI LEVEL - RAMP F

SCALE: 1"=10' | SHEET NO. 12 OF 12 SHEETS | STA. 14+73.52 TO STA. 14+73.52

F.A.I. RTE.	SECTION	COUNTY	TOTAL SHEETS	SHEET NO.
57/70	(25-3)R	EFFINGHAM	1416	783
		CONTRACT NO. 74296		
FED. ROAD DIST. NO.	ILLINOIS	FED. AID PROJECT		

FINAL SURVEY: NOTE BOOK NO. — SURVEYED, PLOTTED, TEMPLATE, AREAS, AREAS CHECKED — BY — DATE

ORIGINAL SURVEY: NOTE BOOK NO. — SURVEYED, PLOTTED, TEMPLATE, AREAS, AREAS CHECKED — BY — DATE

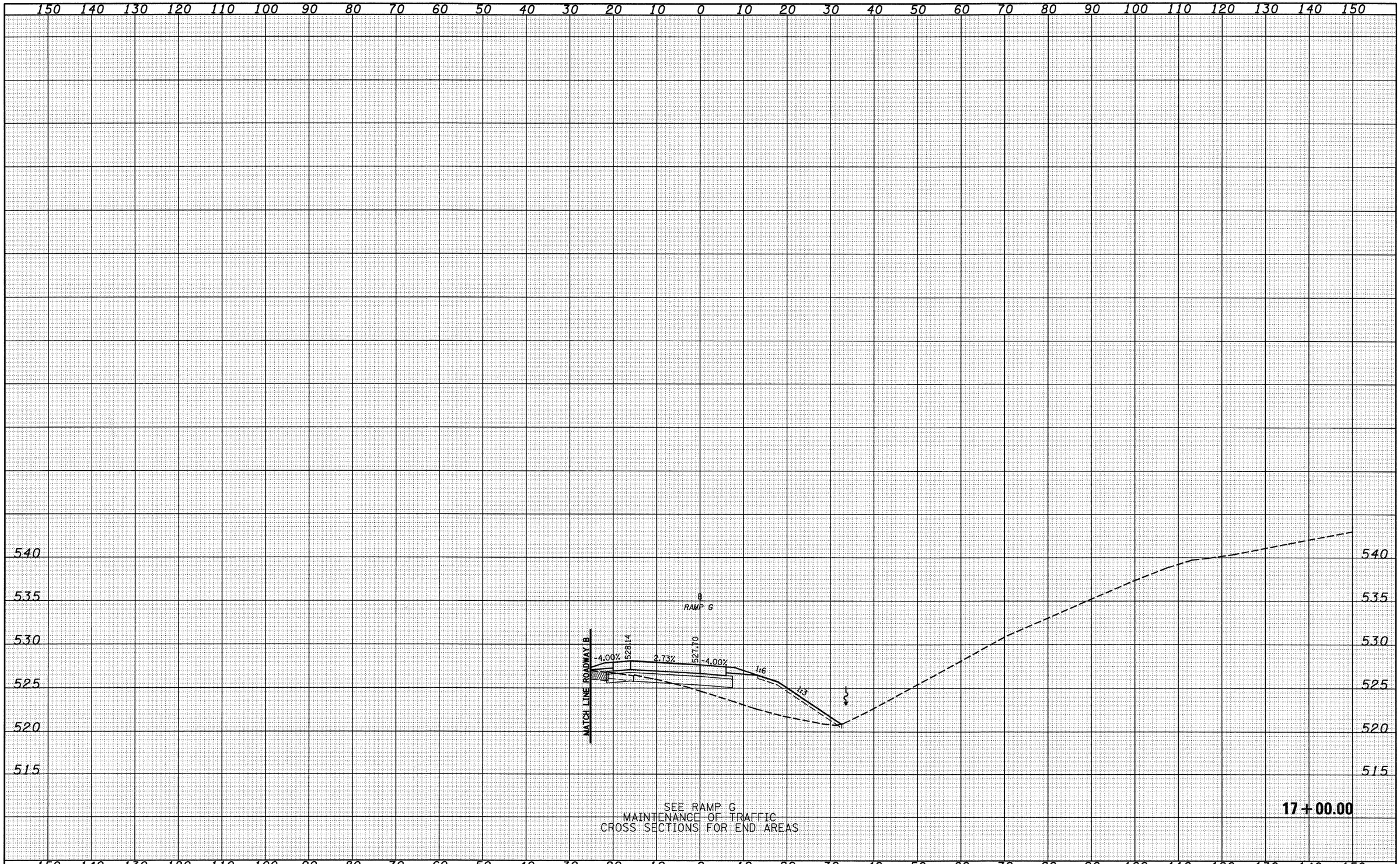

FINAL SURVEY		BY	DATE
NOTE BOOK	SURVEYED		
NO.	PLOTTED		
	TEMPLATE		
	AREAS		
	AREAS CHECKED		

ORIGINAL SURVEY		BY	DATE
NOTE BOOK	SURVEYED		
NO.	PLOTTED		
	TEMPLATE		
	AREAS		
	AREAS CHECKED		

FILE NAME = S:\Projects\403-00072_57-70\dgn\S Tri\s\cash_17050G.dgn	USER NAME = linda	DESIGNED - JWS	REVISED -
		DRAWN - LEC	REVISED -
	PLOT SCALE = 20.0000 ' / IN.	CHECKED - BRM	REVISED -
	PLOT DATE = 2/9/2010	DATE - 2-25-08	REVISED -

STATE OF ILLINOIS
DEPARTMENT OF TRANSPORTATION

CROSS SECTIONS SOUTH TRI LEVEL – RAMP G

SCALE: 1"=10' | SHEET NO. 1 OF 15 SHEETS | STA. 17+00.00 TO STA. 17+00.00

F.A.I. RTE.	SECTION	COUNTY	TOTAL SHEETS	SHEET NO.
57/70	(25-3)R	EFFINGHAM	1416	784

CONTRACT NO. 74296

FED. ROAD DIST. NO. | ILLINOIS | FED. AID PROJECT

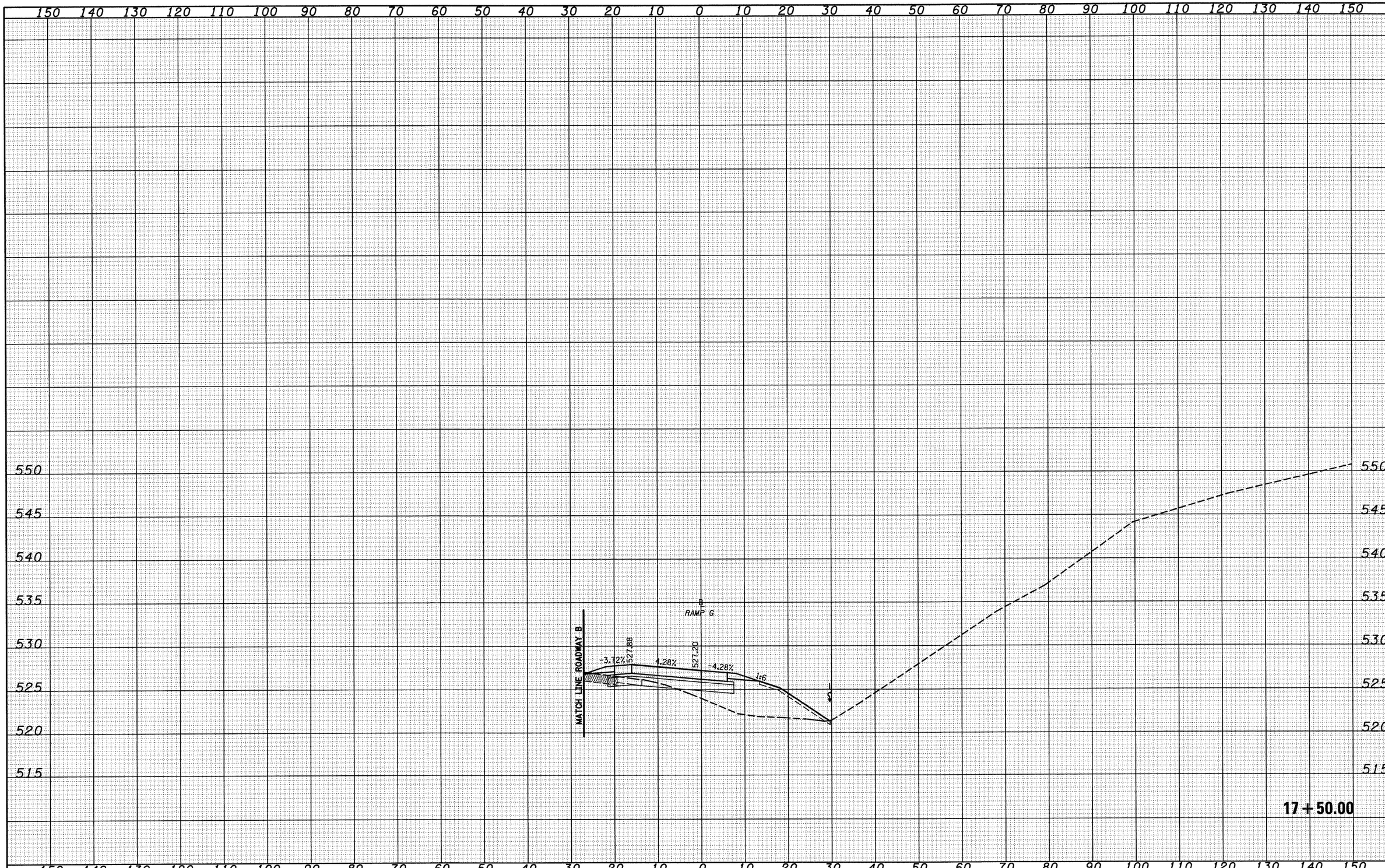

FINAL SURVEY		BY	DATE
NOTE BOOK	SURVEYED		
NO.	PLOTTED		
	TEMPLATE		
	AREAS		
	AREAS CHECKED		

ORIGINAL SURVEY		BY	DATE
NOTE BOOK	SURVEYED		
NO.	PLOTTED		
	TEMPLATE		
	AREAS		
	AREAS CHECKED		

FILE NAME = S:\Projects\803-00072.57-7W\dgn\S Trib\xsmh_17850G.dgn	USER NAME = linda	DESIGNED - JWS	REVISED -
		DRAWN - LEC	REVISED -
	PLOT SCALE = 20.0000 ' / IN.	CHECKED - BRM	REVISED -
	PLOT DATE = 2/9/2010	DATE - 2-25-08	REVISED -

STATE OF ILLINOIS
DEPARTMENT OF TRANSPORTATION

CROSS SECTIONS SOUTH TRI LEVEL - RAMP G

SCALE: 1"=10' | SHEET NO. 2 OF 15 SHEETS | STA. 17+50.00 TO STA. 17+50.00

F.A.I. RTE.	SECTION	COUNTY	TOTAL SHEETS	SHEET NO.
57/70	(25-3)R	EFFINGHAM	1416	785
		CONTRACT NO. 74296		
FED. ROAD DIST. NO.	ILLINOIS	FED. AID PROJECT		

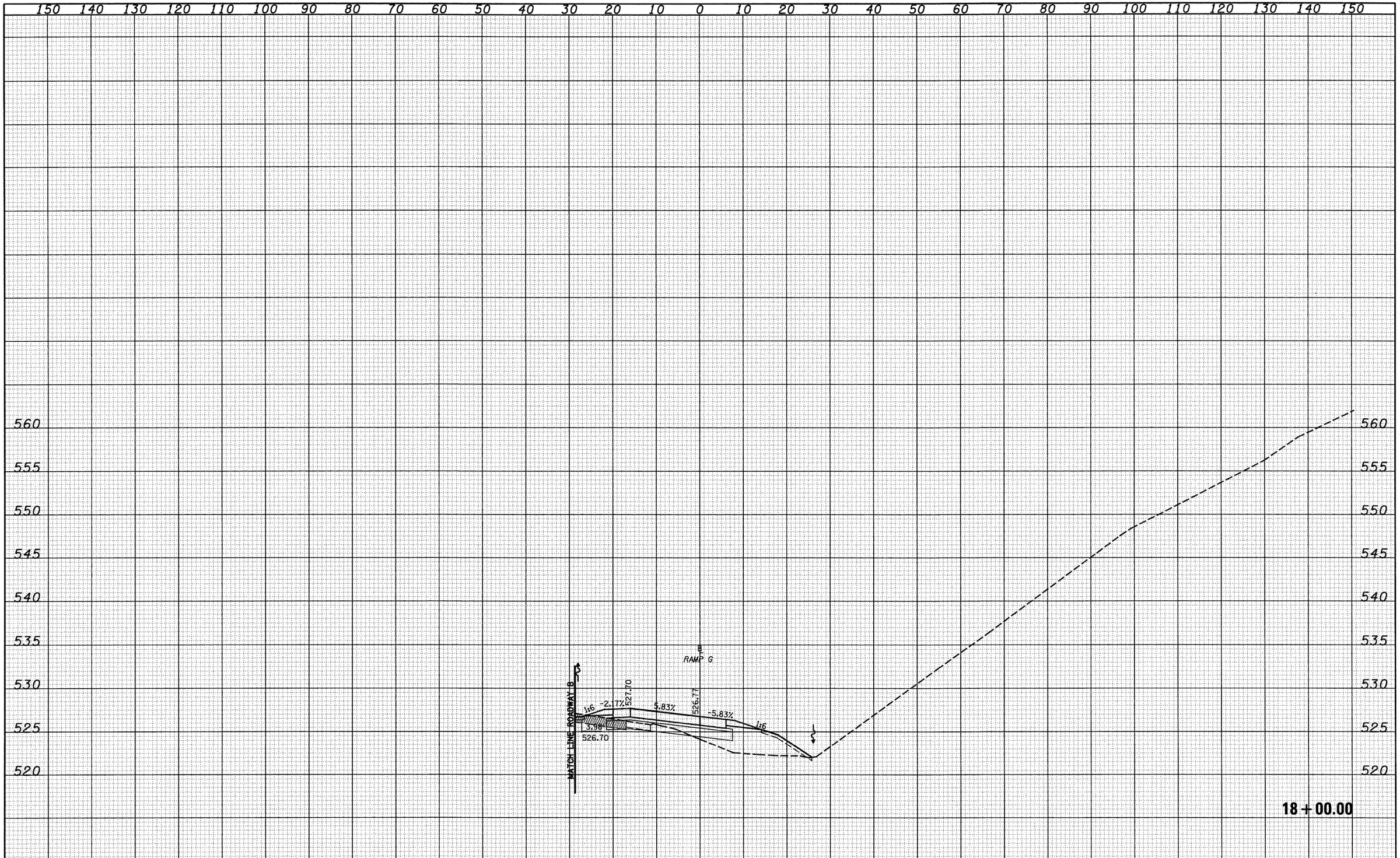

FINAL SURVEY		BY	DATE
NOTE BOOK	SURVEYED		
NO.	PLOTTED		
	TEMPLATE		
	AREAS		
	AREAS CHECKED		

ORIGINAL SURVEY		BY	DATE
NOTE BOOK	SURVEYED		
NO.	PLOTTED		
	TEMPLATE		
	AREAS		
	AREAS CHECKED		

FILE NAME = S:\Projects\403-00072.57-70\dgn\S Tri Lv\xsch_17BSRG.dgn	USER NAME = linda	DESIGNED - JWS	REVISED -
		DRAWN - LEC	REVISED -
	PLOT SCALE = 20.0000 ' / IN.	CHECKED - BRM	REVISED -
	PLOT DATE = 2/9/2010	DATE - 2-25-08	REVISED -

STATE OF ILLINOIS
DEPARTMENT OF TRANSPORTATION

CROSS SECTIONS SOUTH TRI LEVEL - RAMP G

SCALE: 1"=10' | SHEET NO. 3 OF 15 SHEETS | STA. 18+00.00 TO STA. 18+00.00

F.A.I. RTE.	SECTION	COUNTY	TOTAL SHEETS	SHEET NO.
57/70	(25-3)R	EFFINGHAM	1416	786
		CONTRACT NO. 74296		
FED. ROAD DIST. NO.	ILLINOIS	FED. AID PROJECT		

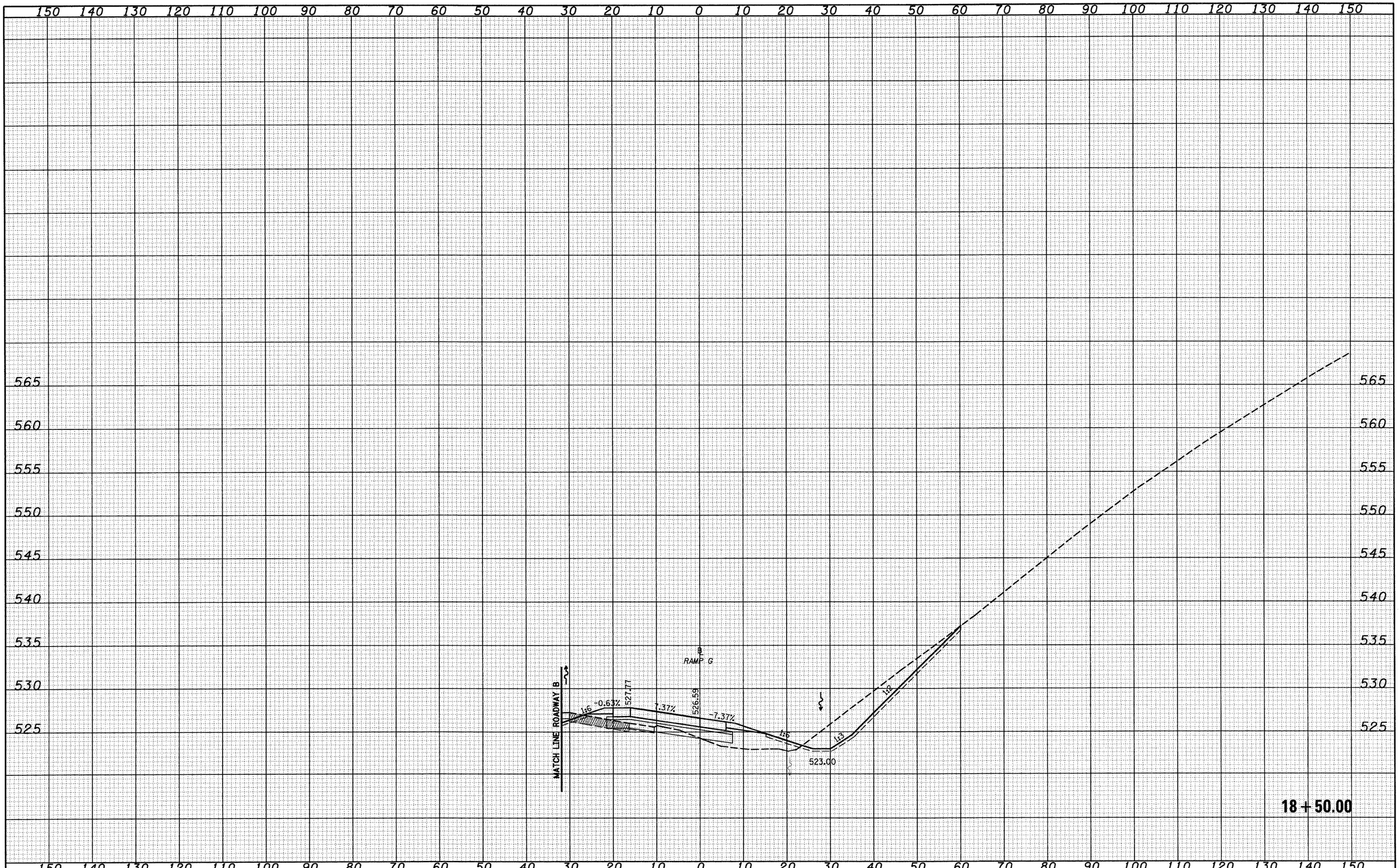

FINAL SURVEY		BY	DATE
NOTE BOOK	SURVEYED		
	PLOTTED		
	TEMPLATE		
	AREAS		
NO.	AREAS CHECKED		

ORIGINAL SURVEY		BY	DATE
NOTE BOOK	SURVEYED		
	PLOTTED		
	TEMPLATE		
	AREAS		
NO.	AREAS CHECKED		

FILE NAME = S:\Projects\483-00072.57-70\dgn\S Trnl\xsch_170586.dgn	USER NAME = linda	DESIGNED - JWS	REVISED -
		DRAWN - LEC	REVISED -
	PLOT SCALE = 20.0000 ' / IN.	CHECKED - BRM	REVISED -
	PLOT DATE = 2/9/2010	DATE - 2-25-08	REVISED -

STATE OF ILLINOIS
DEPARTMENT OF TRANSPORTATION

CROSS SECTIONS SOUTH TRI LEVEL - RAMP G

SCALE: 1"=10' | SHEET NO. 4 OF 15 SHEETS | STA. 18+50.00 TO STA. 18+50.00

F.A.I. RTE.	SECTION	COUNTY	TOTAL SHEETS	SHEET NO.
57/70	(25-3)R	EFFINGHAM	1416	787

CONTRACT NO. 74296

FED. ROAD DIST. NO. | ILLINOIS | FED. AID PROJECT

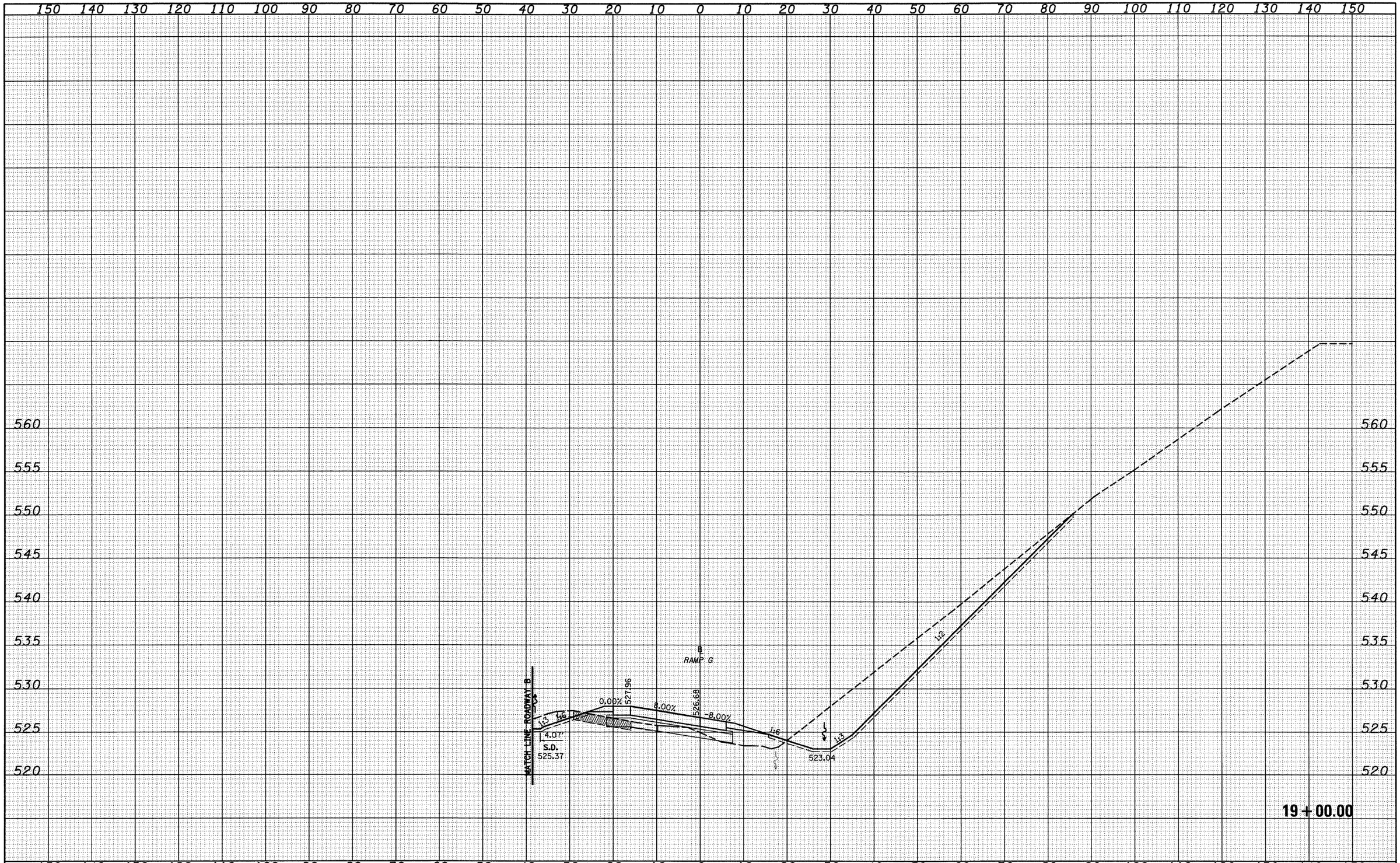

FINAL SURVEY		BY	DATE
NOTE BOOK	SURVEYED		
NO.	PLOTTED		
	TEMPLATE		
	AREAS		
	AREAS CHECKED		

ORIGINAL SURVEY		BY	DATE
NOTE BOOK	SURVEYED		
NO.	PLOTTED		
	TEMPLATE		
	AREAS		
	AREAS CHECKED		

FILE NAME = S:\Projects\M03-00072.57-70\dgn\S Tri\Vsnsb.170596.dgn	USER NAME = linda	DESIGNED - JWS	REVISED -
		DRAWN - LEC	REVISED -
	PLOT SCALE = 20.0000 ' / IN.	CHECKED - BRM	REVISED -
	PLOT DATE = 2/9/2010	DATE - 2-25-08	REVISED -

STATE OF ILLINOIS
DEPARTMENT OF TRANSPORTATION

CROSS SECTIONS SOUTH TRI LEVEL - RAMP G

SCALE: 1"=10' | SHEET NO. 5 OF 15 SHEETS | STA. 19+00.00 TO STA. 19+00.00

F.A.I. RTE.	SECTION	COUNTY	TOTAL SHEETS	SHEET NO.
57/70	(25-3)R	EFFINGHAM	1416	788

CONTRACT NO. 74296

FED. ROAD DIST. NO. | ILLINOIS | FED. AID PROJECT

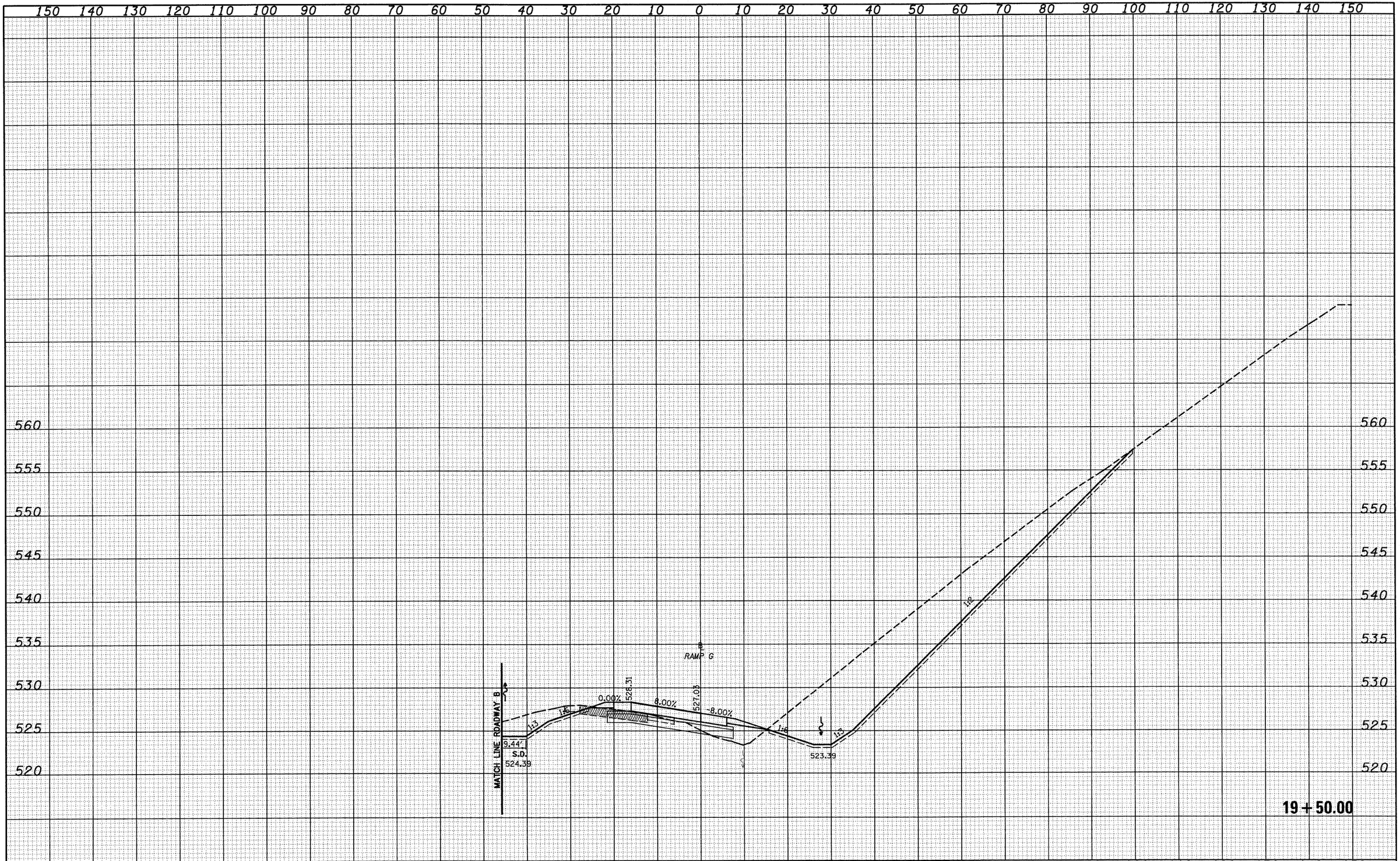

FINAL SURVEY		BY	DATE
NOTE BOOK NO.	SURVEYED		
	PLOTTED		
	TEMPLATE		
	AREAS		
	AREAS CHECKED		

ORIGINAL SURVEY		BY	DATE
NOTE BOOK NO.	SURVEYED		
	PLOTTED		
	TEMPLATE		
	AREAS		
	AREAS CHECKED		

FILE NAME = S:\Projects\403-00072.57-70\dgn\S Trib\vesh_17656.dgn	USER NAME = linda	DESIGNED - JWS	REVISED -
		DRAWN - LEC	REVISED -
	PLOT SCALE = 20.0000 ' / IN.	CHECKED - BRM	REVISED -
	PLOT DATE = 2/9/2010	DATE - 2-25-08	REVISED -

STATE OF ILLINOIS
DEPARTMENT OF TRANSPORTATION

CROSS SECTIONS SOUTH TRI LEVEL – RAMP G

SCALE: 1"=10' | SHEET NO. 6 OF 15 SHEETS | STA. 19+50.00 TO STA. 19+50.00

F.A.I. RTE.	SECTION	COUNTY	TOTAL SHEETS	SHEET NO.
57/70	(25-3)R	EFFINGHAM	1416	789

CONTRACT NO. 74296

FED. ROAD DIST. NO. | ILLINOIS | FED. AID PROJECT

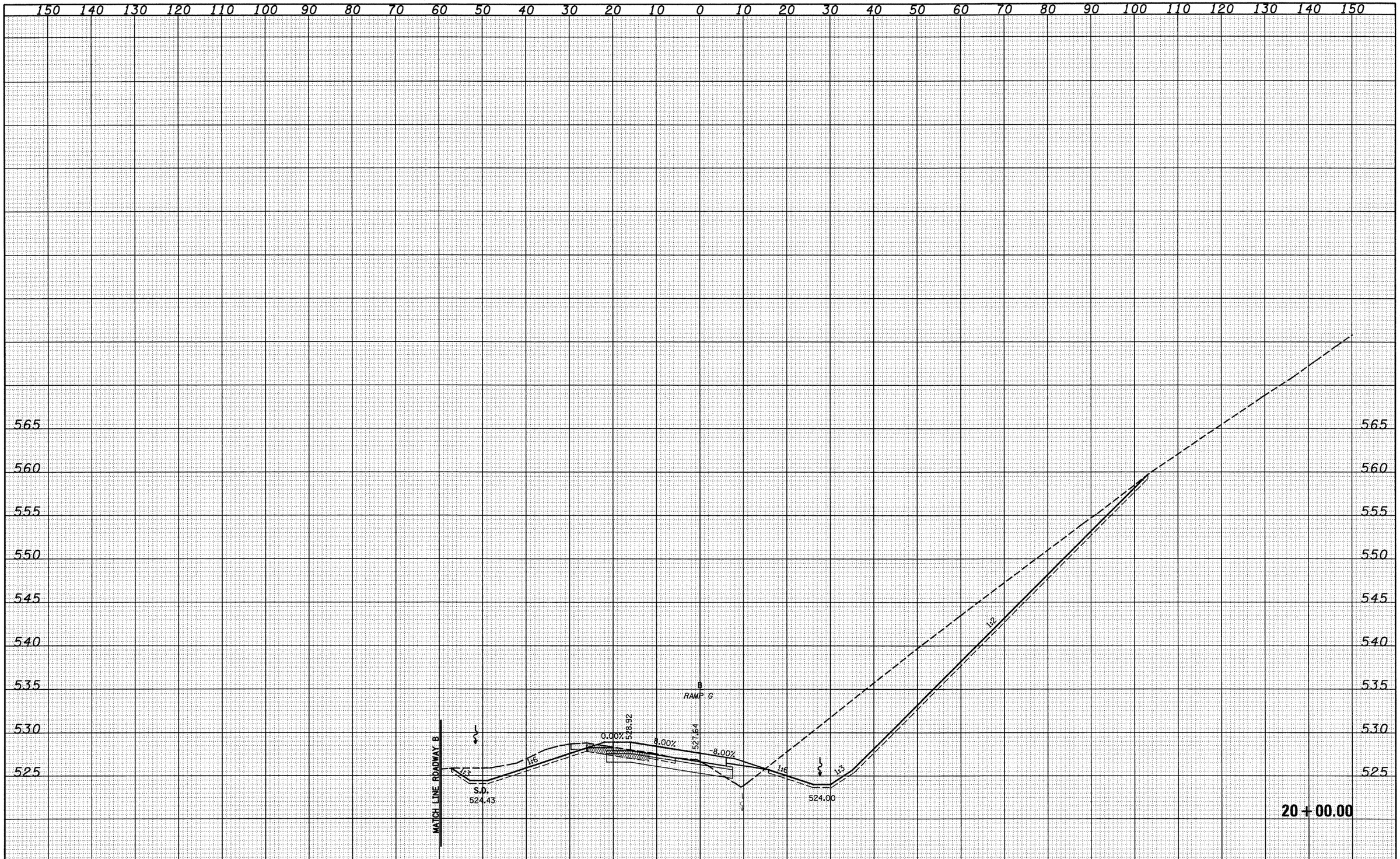

FINAL SURVEY		BY	DATE
NOTE BOOK	SURVEYED		
NO.	PLOTTED		
	TEMPLATE		
	AREAS		
	AREAS CHECKED		

ORIGINAL SURVEY		BY	DATE
NOTE BOOK	SURVEYED		
NO.	PLOTTED		
	TEMPLATE		
	AREAS		
	AREAS CHECKED		

FILE NAME = S:\Projects\083-00072.57-70\dgn\S Trnl\xsnsh_170596.dgn	USER NAME = linda	DESIGNED - JWS	REVISED -
		DRAWN - LEC	REVISED -
	PLOT SCALE = 20.0000 ' / IN.	CHECKED - BRM	REVISED -
	PLOT DATE = 2/9/2010	DATE - 2-25-08	REVISED -

STATE OF ILLINOIS
DEPARTMENT OF TRANSPORTATION

CROSS SECTIONS SOUTH TRI LEVEL - RAMP G

SCALE: 1"=10' | SHEET NO. 7 OF 15 SHEETS | STA. 20+00.00 TO STA. 20+00.00

F.A.I. RTE.	SECTION	COUNTY	TOTAL SHEETS	SHEET NO.
57/70	(25-3)R	EFFINGHAM	1416	790
		CONTRACT NO. 74296		
FED. ROAD DIST. NO.	ILLINOIS	FED. AID PROJECT		

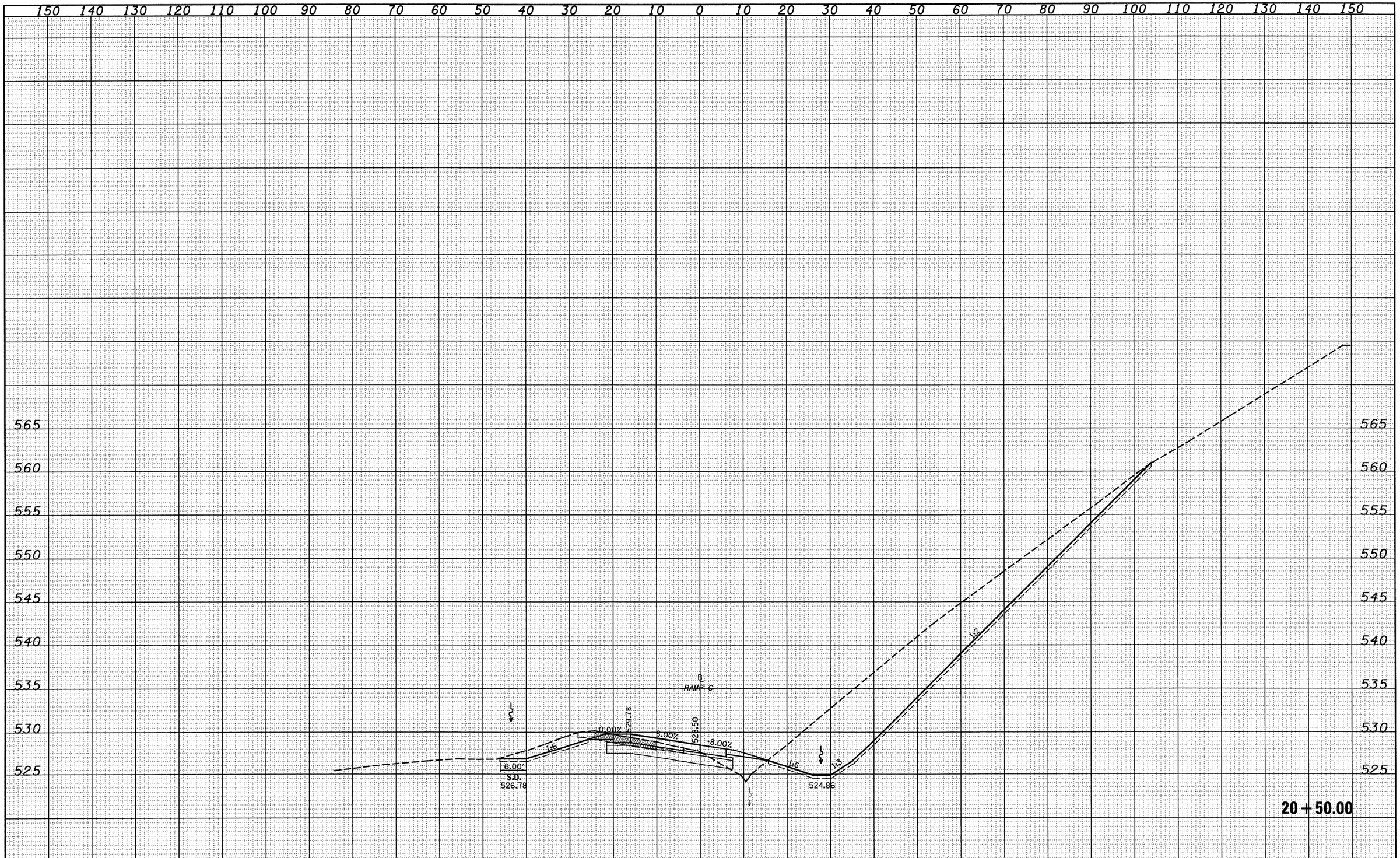

FINAL SURVEY		BY	DATE
NOTE BOOK NO.	SURVEYED		
	PLOTTED		
	TEMPLATE		
	AREAS		
	AREAS CHECKED		

ORIGINAL SURVEY		BY	DATE
NOTE BOOK NO.	SURVEYED		
	PLOTTED		
	TEMPLATE		
	AREAS		
	AREAS CHECKED		

FILE NAME = S:\Projects\403-00072_57-70\dgn\S Tri\Vuesh_17R5RG.dgn	USER NAME = linda	DESIGNED - JWS	REVISED -
		DRAWN - LEC	REVISED -
	PLOT SCALE = 20.0000 ' / IN.	CHECKED - BRM	REVISED -
	PLOT DATE = 2/9/2010	DATE - 2-25-08	REVISED -

STATE OF ILLINOIS
DEPARTMENT OF TRANSPORTATION

CROSS SECTIONS SOUTH TRI LEVEL - RAMP G

SCALE: 1"=10' | SHEET NO. 8 OF 15 SHEETS | STA. 20+50.00 TO STA. 20+50.00

F.A.I. RTE.	SECTION	COUNTY	TOTAL SHEETS	SHEET NO.
57/70	(25-3)R	EFFINGHAM	1416	791
		CONTRACT NO. 74296		
FED. ROAD DIST. NO.	ILLINOIS	FED. AID PROJECT		

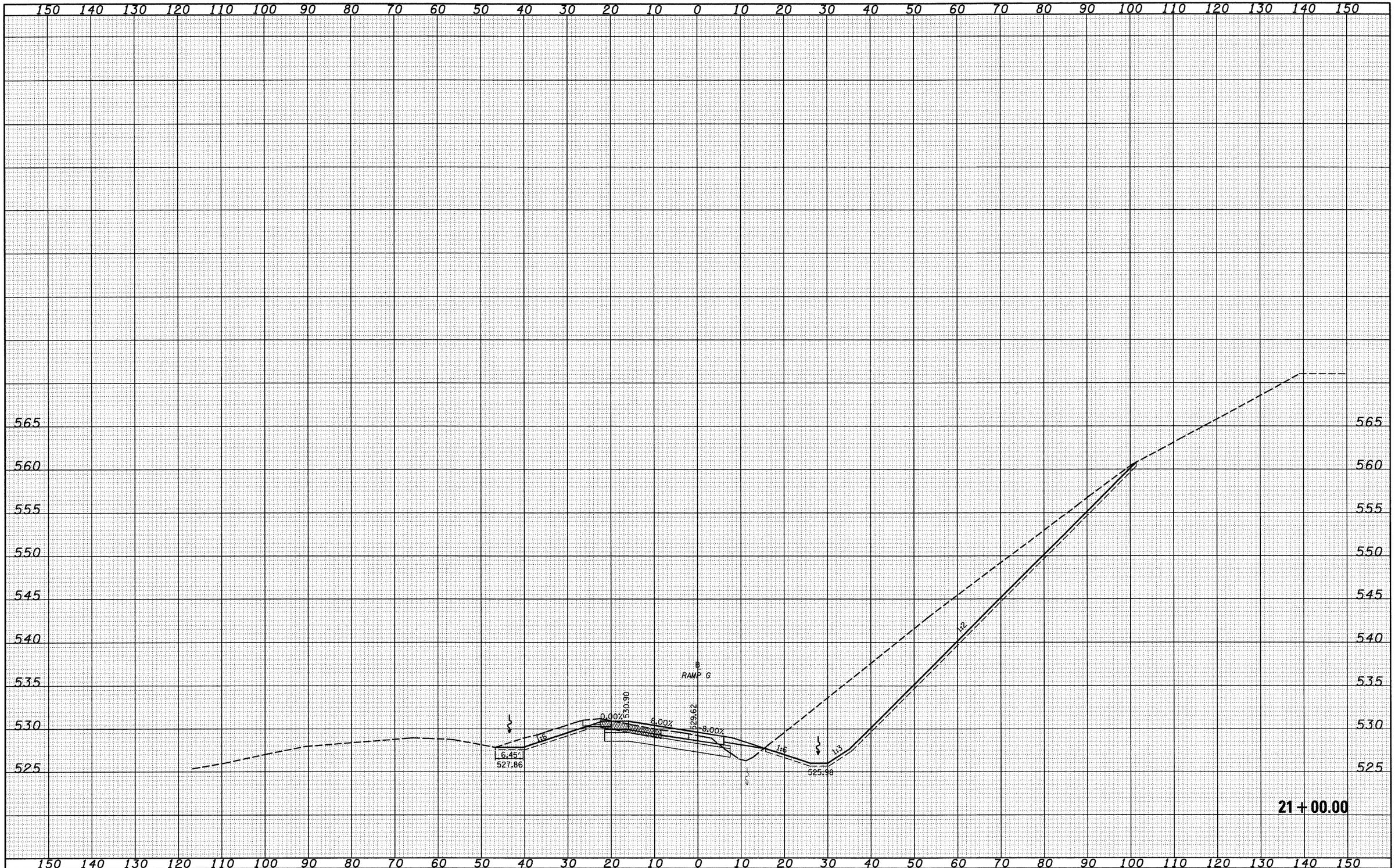

FINAL SURVEY		BY	DATE
NOTE BOOK NO.	SURVEYED		
	PLOTTED		
	TEMPLATE		
	AREAS		
	AREAS CHECKED		

ORIGINAL SURVEY		BY	DATE
NOTE BOOK NO.	SURVEYED		
	PLOTTED		
	TEMPLATE		
	AREAS		
	AREAS CHECKED		

FILE NAME = S:\Projects\403-00072_57-70\dgn\S Tri\Vassh_17RSRG.dgn	USER NAME = linda	DESIGNED - JWS	REVISED -
		DRAWN - LEC	REVISED -
	PLOT SCALE = 20.0000 ' / IN.	CHECKED - BRM	REVISED -
	PLOT DATE = 2/9/2010	DATE - 2-25-08	REVISED -

STATE OF ILLINOIS
DEPARTMENT OF TRANSPORTATION

CROSS SECTIONS SOUTH TRI LEVEL - RAMP G

SCALE: 1"=10' | SHEET NO. 9 OF 15 SHEETS | STA. 21+00.00 TO STA. 21+00.00

F.A.I. RTE.	SECTION	COUNTY	TOTAL SHEETS	SHEET NO.
57/70	(25-3)R	EFFINGHAM	1416	792

CONTRACT NO. 74296

FED. ROAD DIST. NO. | ILLINOIS | FED. AID PROJECT

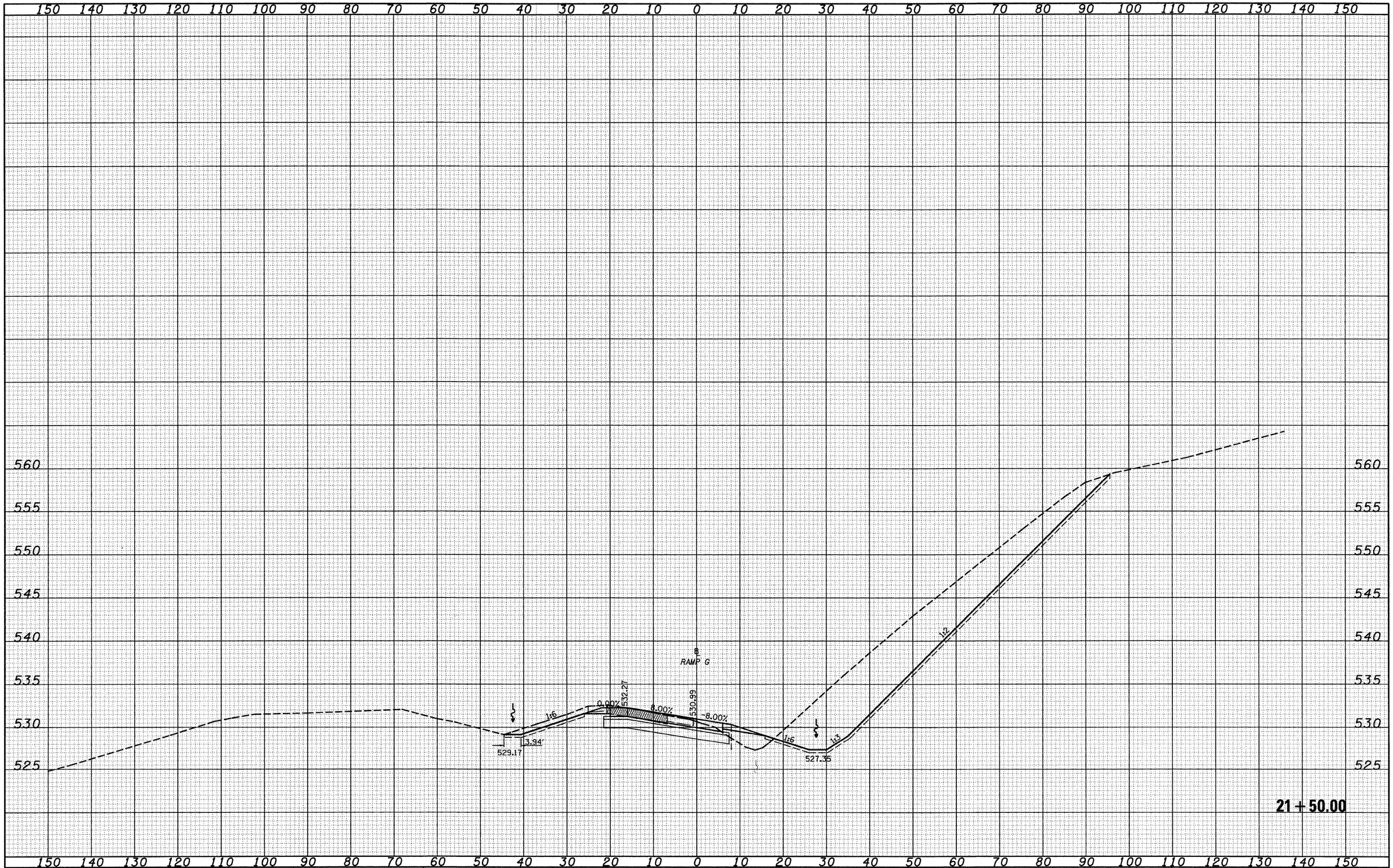

FINAL SURVEY		BY	DATE
NOTE BOOK	SURVEYED		
	PLOTTED		
	TEMPLATE		
	AREAS		
NO.	AREAS CHECKED		

ORIGINAL SURVEY		BY	DATE
NOTE BOOK	SURVEYED		
	PLOTTED		
	TEMPLATE		
	AREAS		
NO.	AREAS CHECKED		

FILE NAME = S:\Projects\403-00072.57-70\dgn\S Tri.L\xsh_17050S.dgn	USER NAME = linda	DESIGNED - JWS	REVISED -
		DRAWN - LEC	REVISED -
	PLOT SCALE = 20.0000 ' / IN.	CHECKED - BRM	REVISED -
	PLOT DATE = 2/9/2010	DATE - 2-25-08	REVISED -

STATE OF ILLINOIS
DEPARTMENT OF TRANSPORTATION

CROSS SECTIONS SOUTH TRI LEVEL - RAMP G

SCALE: 1"=10' | SHEET NO. 10 OF 15 SHEETS | STA. 21+50.00 TO STA. 21+50.00

F.A.I. RTE.	SECTION	COUNTY	TOTAL SHEETS	SHEET NO.
57/70	(25-3)R	EFFINGHAM	1416	793

CONTRACT NO. 74296

FED. ROAD DIST. NO. | ILLINOIS | FED. AID PROJECT

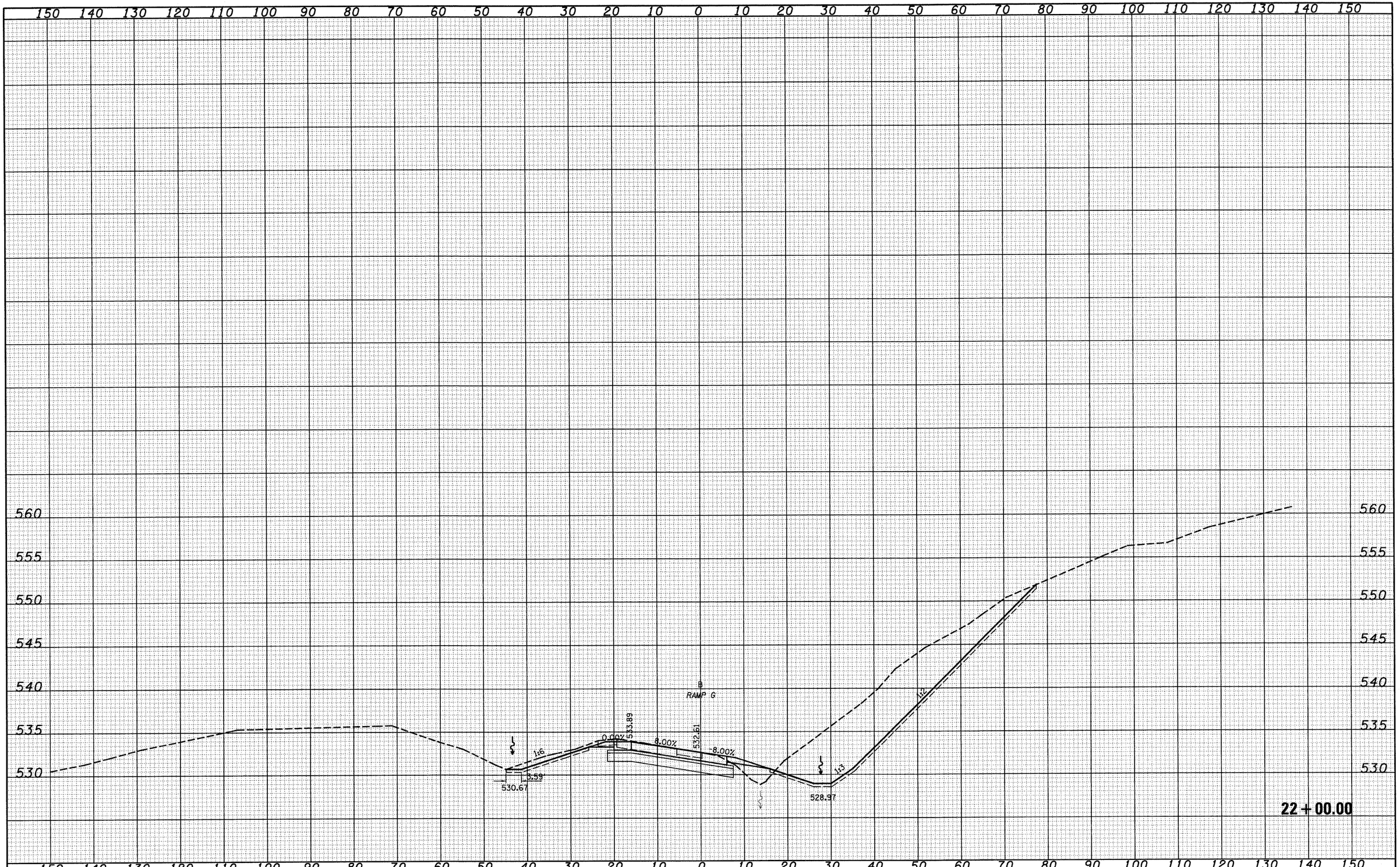

FINAL SURVEY		BY	DATE
NOTE BOOK	SURVEYED		
	PLOTTED		
	TEMPLATE		
	AREAS		
NO.	AREAS CHECKED		

ORIGINAL SURVEY		BY	DATE
NOTE BOOK	SURVEYED		
	PLOTTED		
	TEMPLATE		
	AREAS		
NO.	AREAS CHECKED		

FILE NAME = S:\Projects\803-00072.57-70\dgn\S Trib\cash_17856.dgn	USER NAME = linda	DESIGNED - JWS	REVISED -
		DRAWN - LEC	REVISED -
	PLOT SCALE = 20.0000 ' / IN.	CHECKED - BRM	REVISED -
	PLOT DATE = 2/9/2010	DATE - 2-25-08	REVISED -

STATE OF ILLINOIS
DEPARTMENT OF TRANSPORTATION

CROSS SECTIONS SOUTH TRI LEVEL – RAMP G

SCALE: 1"=10' | SHEET NO. 11 OF 15 SHEETS | STA. 22+00.00 TO STA. 22+00.00

F.A.I. RTE.	SECTION	COUNTY	TOTAL SHEETS	SHEET NO.
57/70	(25-3)R	EFFINGHAM	1416	794
		CONTRACT NO. 74296		
FED. ROAD DIST. NO.	ILLINOIS	FED. AID PROJECT		

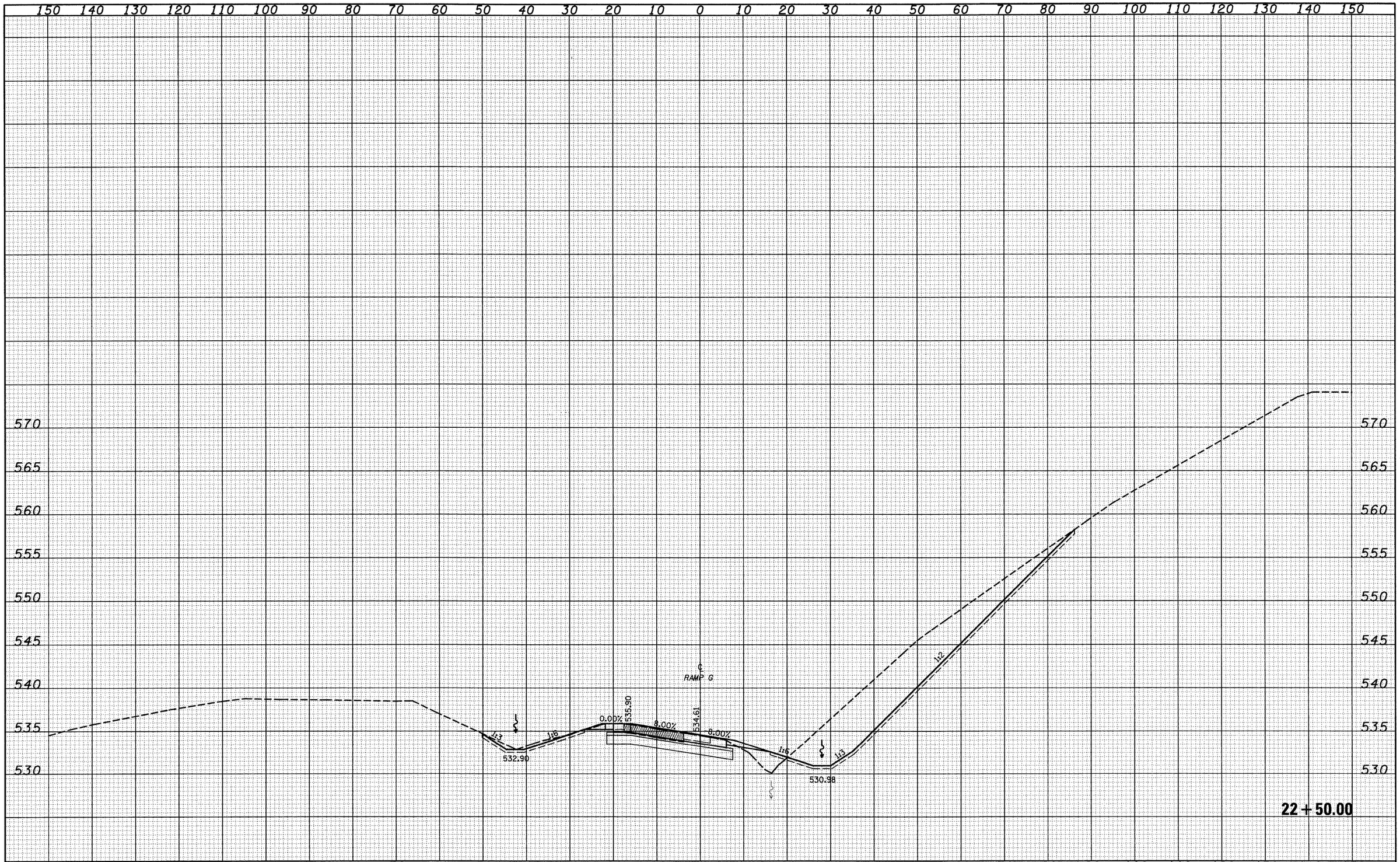

FINAL SURVEY		BY	DATE
NOTE BOOK	SURVEYED		
	PLOTTED		
	TEMPLATE		
	AREAS		
NO.	AREAS CHECKED		

ORIGINAL SURVEY		BY	DATE
NOTE BOOK	SURVEYED		
	PLOTTED		
	TEMPLATE		
	AREAS		
NO.	AREAS CHECKED		

FILE NAME = S:\Projects\403-00072_57-70\dgn\S Tri\Lvl\cash_1795R.dgn	USER NAME = linda	DESIGNED - JWS	REVISED -
		DRAWN - LEC	REVISED -
	PLOT SCALE = 20.0000 ' / IN.	CHECKED - BRM	REVISED -
	PLOT DATE = 2/9/2010	DATE - 2-25-08	REVISED -

STATE OF ILLINOIS
DEPARTMENT OF TRANSPORTATION

CROSS SECTIONS SOUTH TRI LEVEL - RAMP G

SCALE: 1"=10' | SHEET NO. 12 OF 15 SHEETS | STA. 22+50.00 TO STA. 22+50.00

F.A.I. RTE.	SECTION	COUNTY	TOTAL SHEETS	SHEET NO.
57/70	(25-3)R	EFFINGHAM	1416	795
		CONTRACT NO. 74296		
FED. ROAD DIST. NO.	ILLINOIS	FED. AID PROJECT		

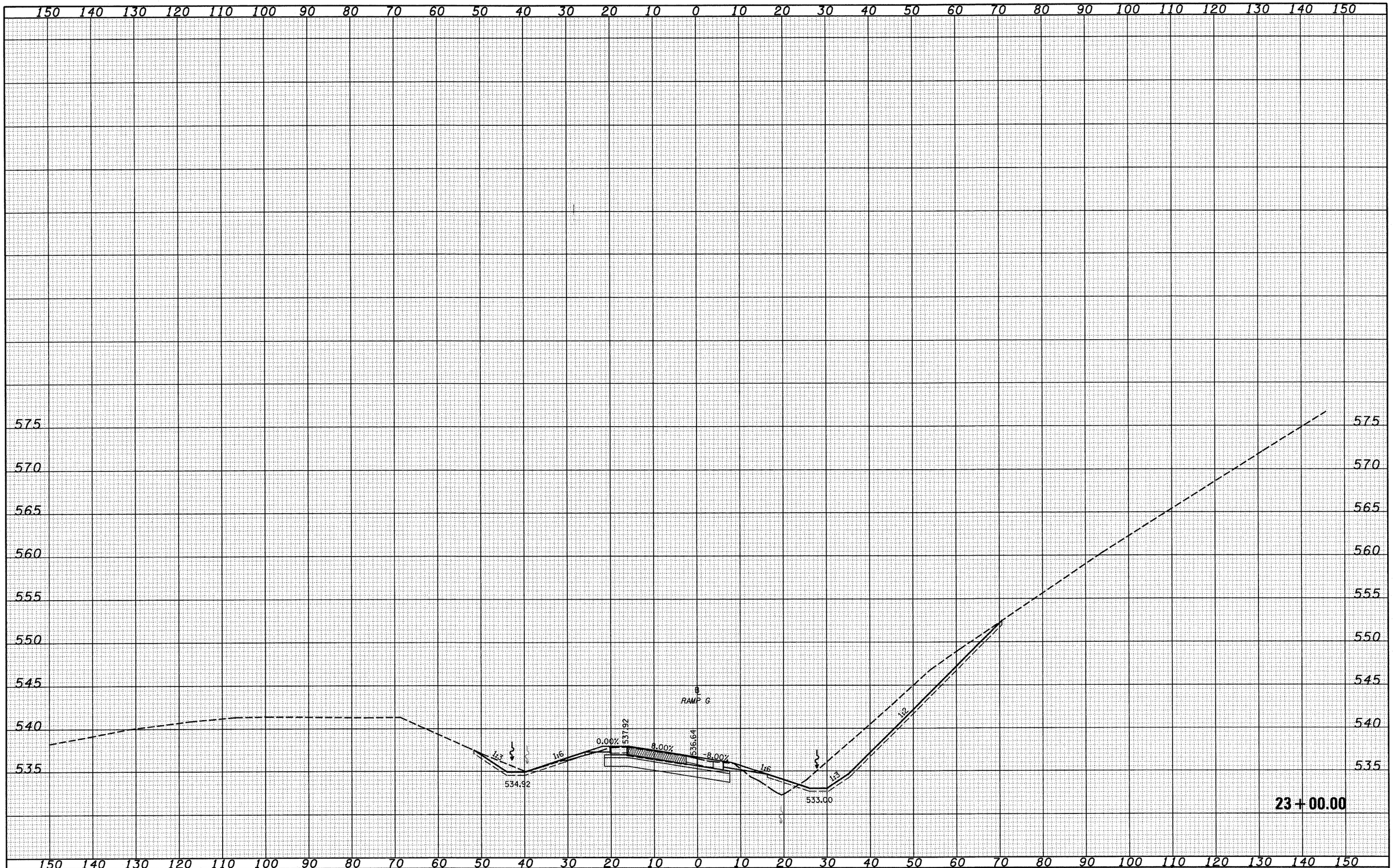

FINAL SURVEY		BY	DATE
NOTE BOOK NO.	SURVEYED		
	PLOTTED		
	TEMPLATE		
	AREAS		
	AREAS CHECKED		

ORIGINAL SURVEY		BY	DATE
NOTE BOOK NO.	SURVEYED		
	PLOTTED		
	TEMPLATE		
	AREAS		
	AREAS CHECKED		

FILE NAME = S:\Projects\400-00072.57-70\dgn\S Tri Lv\cash_170596.dgn	USER NAME = linda	DESIGNED - JWS	REVISED -
		DRAWN - LEC	REVISED -
	PLOT SCALE = 20.0000 ' / IN.	CHECKED - BRM	REVISED -
	PLOT DATE = 2/9/2010	DATE - 2-25-08	REVISED -

STATE OF ILLINOIS
DEPARTMENT OF TRANSPORTATION

CROSS SECTIONS SOUTH TRI LEVEL - RAMP G

SCALE: 1"=10' | SHEET NO. 13 OF 15 SHEETS | STA. 23+00.00 TO STA. 23+00.00

F.A.I. RTE.	SECTION	COUNTY	TOTAL SHEETS	SHEET NO.
57/70	(25-3)R	EFFINGHAM	1416	796
		CONTRACT NO. 74296		
FED. ROAD DIST. NO.	ILLINOIS	FED. AID PROJECT		

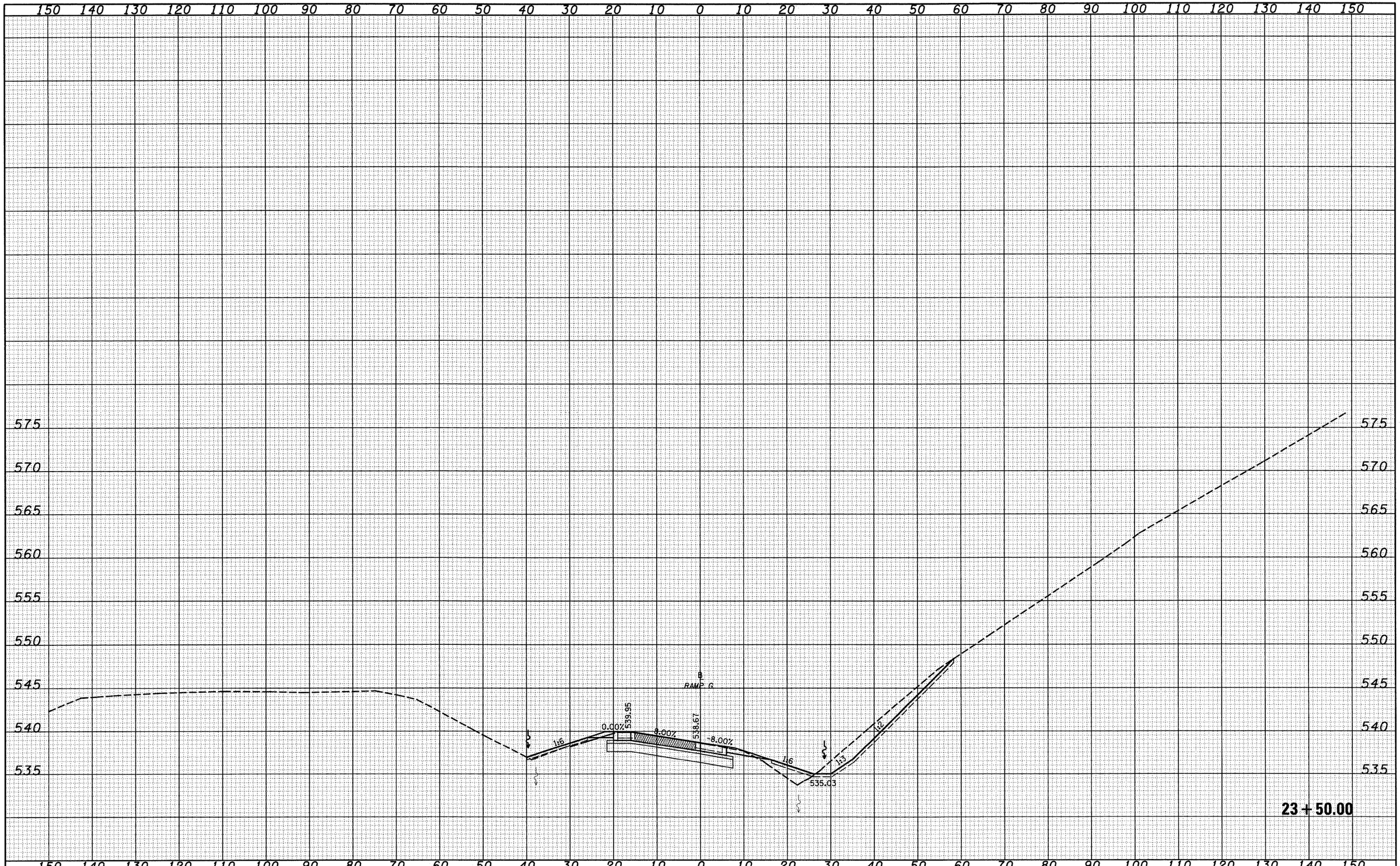

FINAL SURVEY		BY	DATE
NOTE BOOK	SURVEYED		
NO.	PLOTTED		
	TEMPLATE		
	AREAS		
	AREAS CHECKED		

ORIGINAL SURVEY		BY	DATE
NOTE BOOK	SURVEYED		
NO.	PLOTTED		
	TEMPLATE		
	AREAS		
	AREAS CHECKED		

FILE NAME = S:\Projects\003-00072.57-70\dgn\S Tri Lv\xsh_1705RG.dgn	USER NAME = linda	DESIGNED - JWS	REVISED -
		DRAWN - LEC	REVISED -
	PLOT SCALE = 20.0000 ' / IN.	CHECKED - BRM	REVISED -
	PLOT DATE = 2/9/2010	DATE - 2-25-08	REVISED -

STATE OF ILLINOIS
DEPARTMENT OF TRANSPORTATION

CROSS SECTIONS SOUTH TRI LEVEL - RAMP G

SCALE: 1"=10' | SHEET NO. 14 OF 15 SHEETS | STA. 23+50.00 TO STA. 23+50.00

F.A.I. RTE.	SECTION	COUNTY	TOTAL SHEETS	SHEET NO.
57/70	(25-3)R	EFFINGHAM	1416	797
		CONTRACT NO. 74296		
FED. ROAD DIST. NO.	ILLINOIS	FED. AID PROJECT		

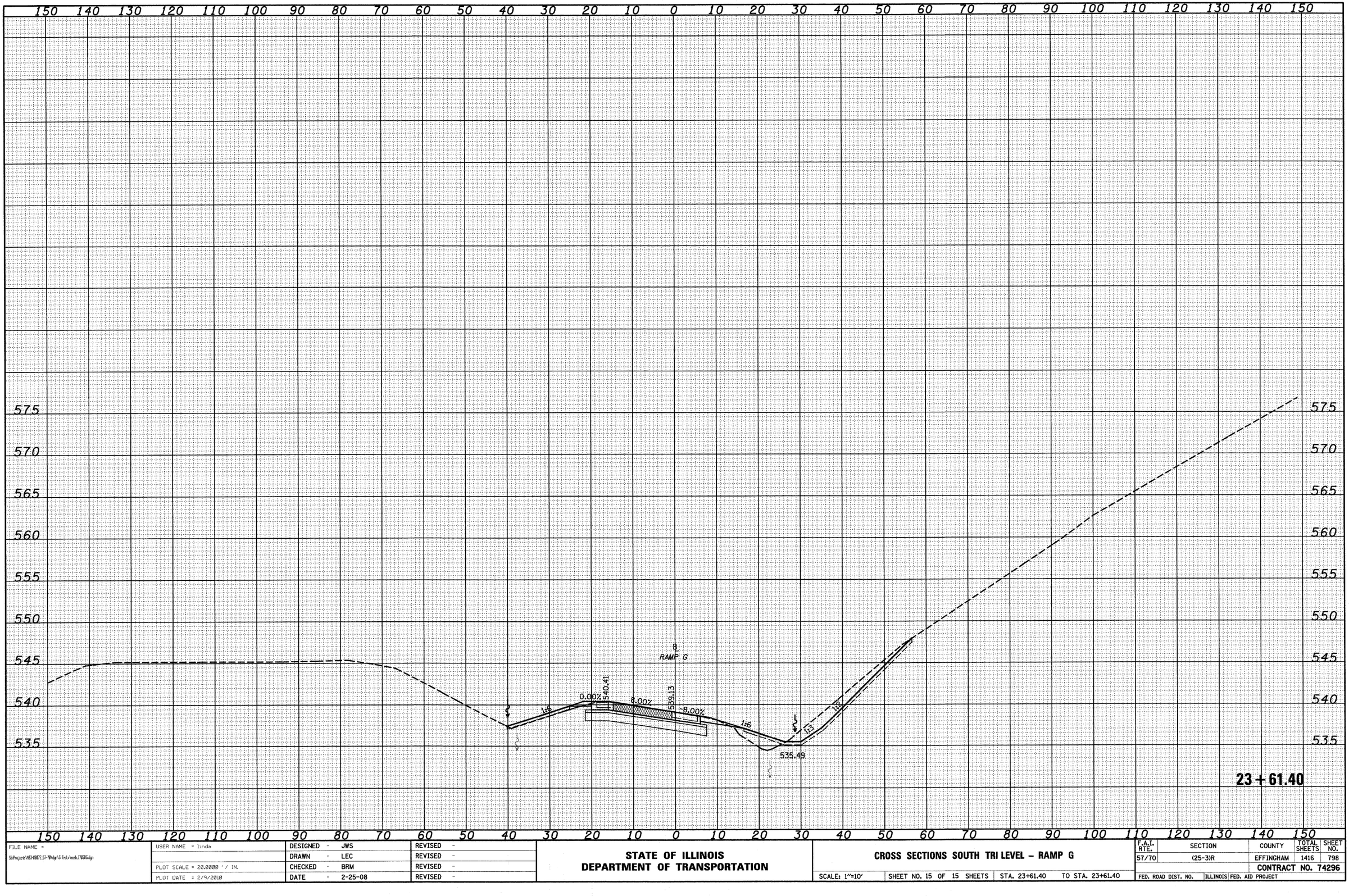

FINAL SURVEY		BY	DATE
NOTE BOOK	SURVEYED		
NO.	PLOTTED		
	TEMPLATE		
	AREAS		
	AREAS CHECKED		

ORIGINAL SURVEY		BY	DATE
NOTE BOOK	SURVEYED		
NO.	PLOTTED		
	TEMPLATE		
	AREAS		
	AREAS CHECKED		

FILE NAME = S:\Projects\08-08072_57-70\dgn\S Trl.x\xsch_1705RG.dgn	USER NAME = linda	DESIGNED - JWS	REVISED -
		DRAWN - LEC	REVISED -
	PLOT SCALE = 20.0000 ' / IN.	CHECKED - BRM	REVISED -
	PLOT DATE = 2/9/2010	DATE - 2-25-08	REVISED -

STATE OF ILLINOIS
DEPARTMENT OF TRANSPORTATION

CROSS SECTIONS SOUTH TRI LEVEL - RAMP G

SCALE: 1"=10' | SHEET NO. 15 OF 15 SHEETS | STA. 23+61.40 TO STA. 23+61.40

F.A.I. RTE.	SECTION	COUNTY	TOTAL SHEETS	SHEET NO.
57/70	(25-3)R	EFFINGHAM	1416	798
		CONTRACT NO. 74296		
FED. ROAD DIST. NO.	ILLINOIS	FED. AID PROJECT		

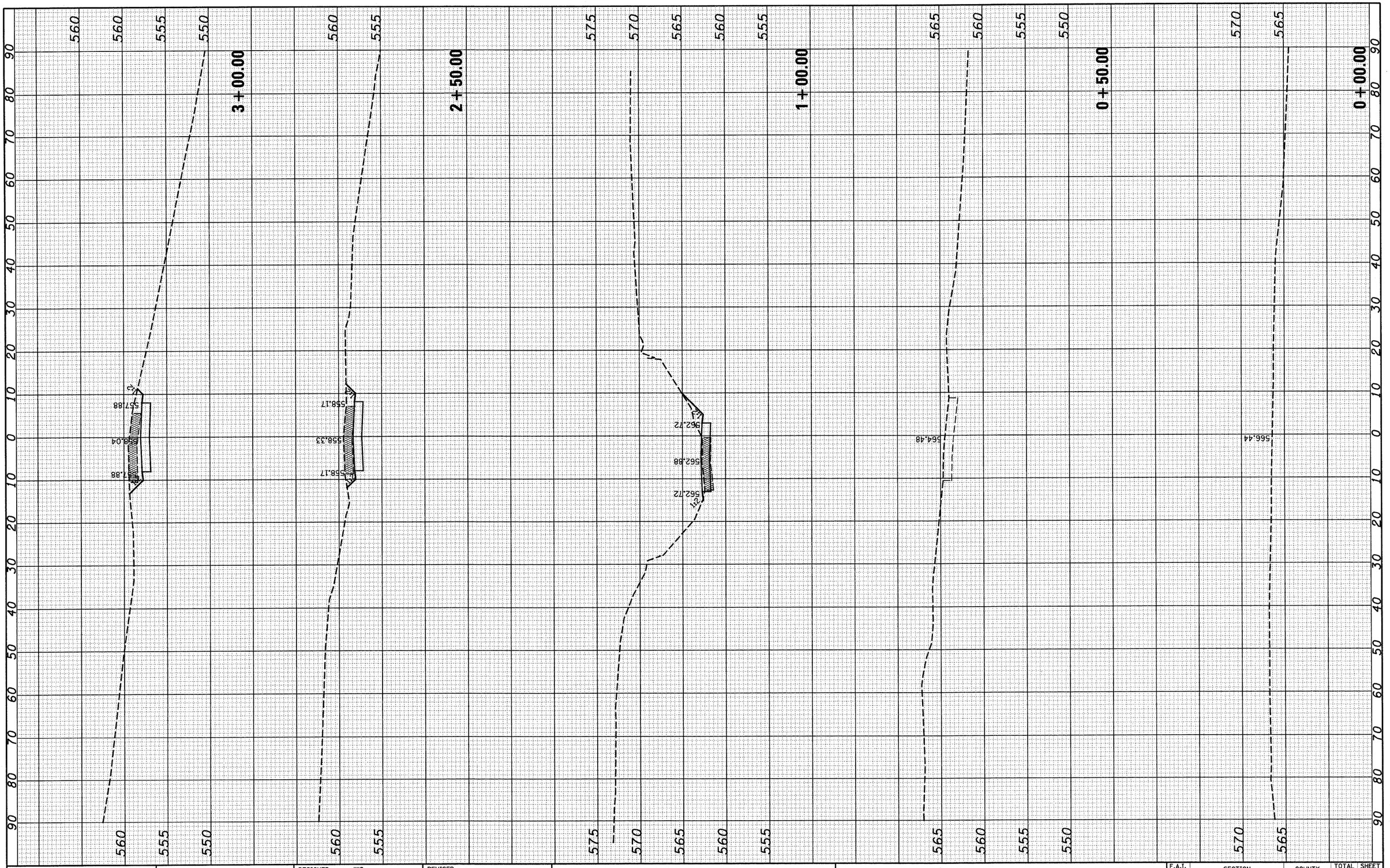

FILE NAME = S:\Projects\403-00072_57-70\dgn\S Trnl\vnsh_FRI.dgn	USER NAME = linda	DESIGNED - JWS	REVISED -	STATE OF ILLINOIS DEPARTMENT OF TRANSPORTATION	CROSS SECTIONS - FRONTAGE ROAD 1354	F.A.I. RTE.	SECTION	COUNTY	TOTAL SHEETS	SHEET NO.
		DRAWN - SGK	REVISED -			57/70	(25-3)R	EFFINGHAM	1416	799
	PLOT SCALE = 20.0000 ' / IN.	CHECKED - BRM	REVISED -			CONTRACT NO. 74296				
	PLOT DATE = 2/11/2010	DATE - 2-25-08	REVISED -		SCALE: 1"=10' SHEET NO. 1 OF 2 SHEETS STA. 0+00.00 TO STA. 3+00.00	FED. ROAD DIST. NO.	ILLINOIS	FED. AID PROJECT		

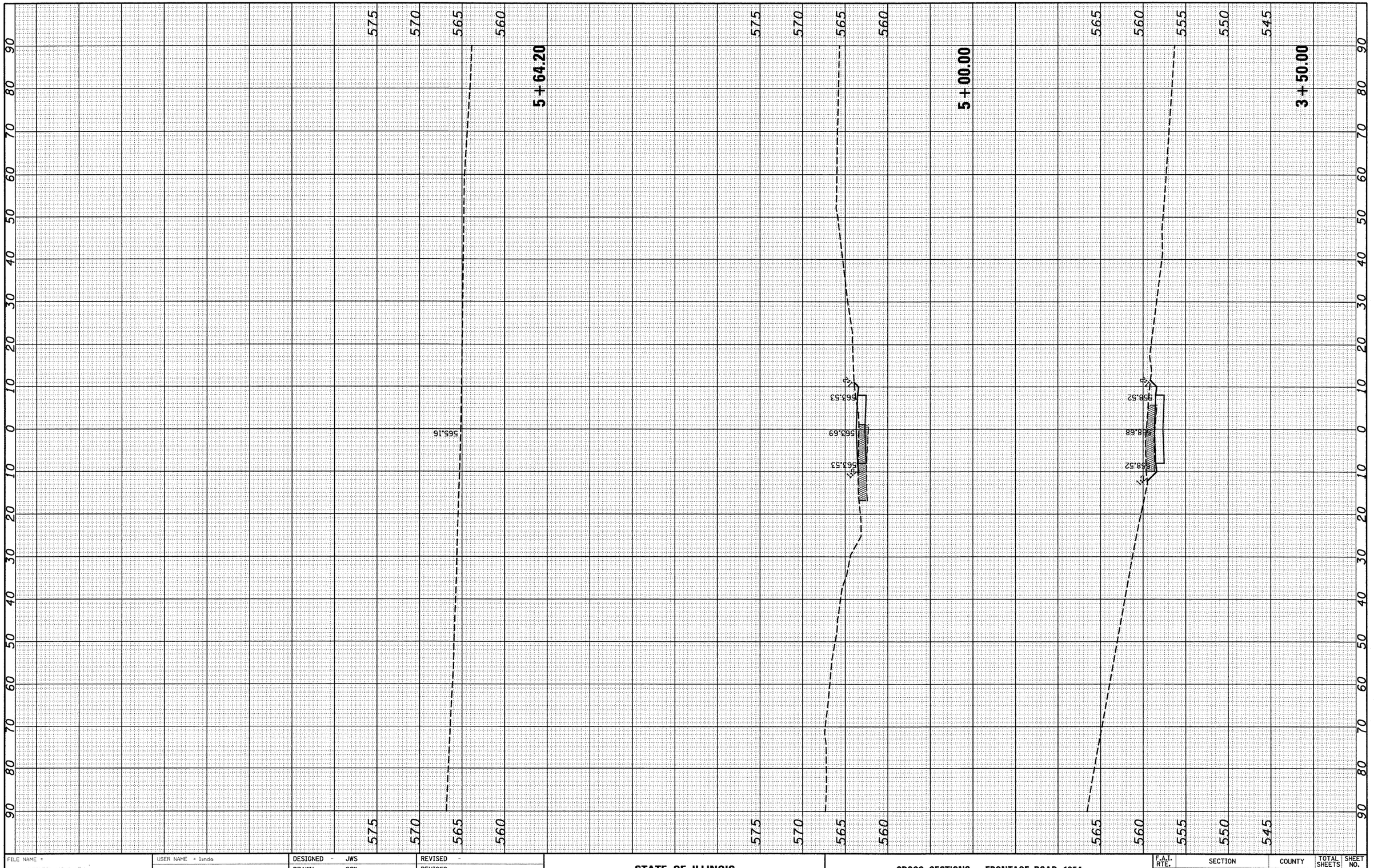

FINAL SURVEY		BY	DATE
NOTE BOOK NO.	SURVEYED		
	PLOTTED		
	TEMPLATE		
	AREAS		
	AREAS CHECKED		

ORIGINAL SURVEY		BY	DATE
NOTE BOOK NO.	SURVEYED		
	PLOTTED		
	TEMPLATE		
	AREAS		
	AREAS CHECKED		

FILE NAME = S:\Projects\NEI-00072.57-70\dgn\S Tmlv\xsch.FRI.dgn	USER NAME = lindo	DESIGNED - JWS	REVISED -
		DRAWN - SGK	REVISED -
	PLOT SCALE = 20.0000 ' / IN.	CHECKED - BRM	REVISED -
	PLOT DATE = 2/11/2010	DATE - 2-25-08	REVISED -

STATE OF ILLINOIS
DEPARTMENT OF TRANSPORTATION

CROSS SECTIONS – FRONTAGE ROAD 1354

SCALE: 1"=10' | SHEET NO. 2 OF 2 SHEETS | STA. 3+50.00 TO STA. 5+64.20

F.A.I. RTE.	SECTION	COUNTY	TOTAL SHEETS	SHEET NO.
57/70	(25-3)R	EFFINGHAM	1416	800
		CONTRACT NO. 74296		
FED. ROAD DIST. NO.	ILLINOIS	FED. AID PROJECT		