LEGEND

- TEMPORARY PCC PAVEMENT
- REMOVAL
- TEMPORARY HOT-MIX ASPHALT
- TEMPORARY CONCRETE BARRIER
- DRUM

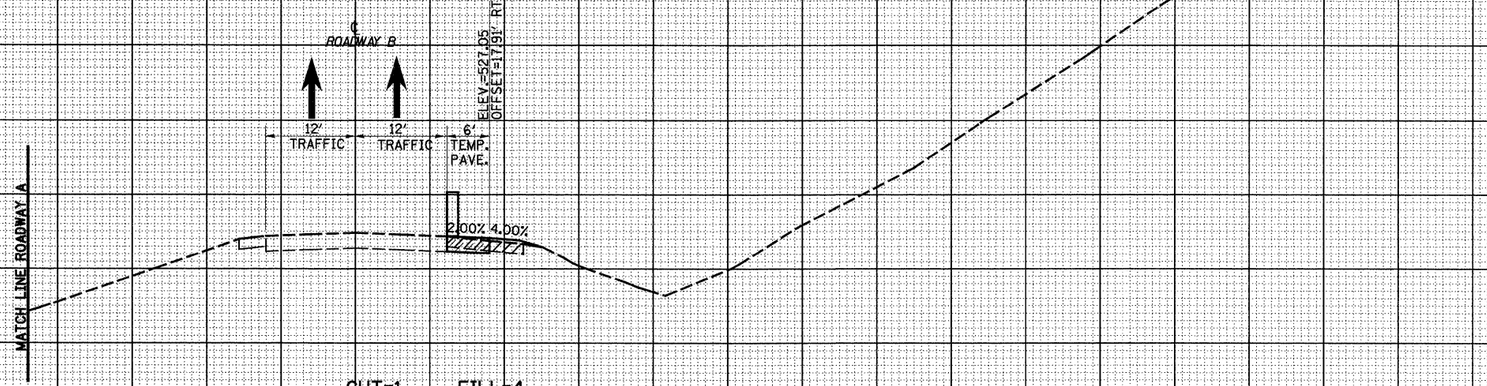

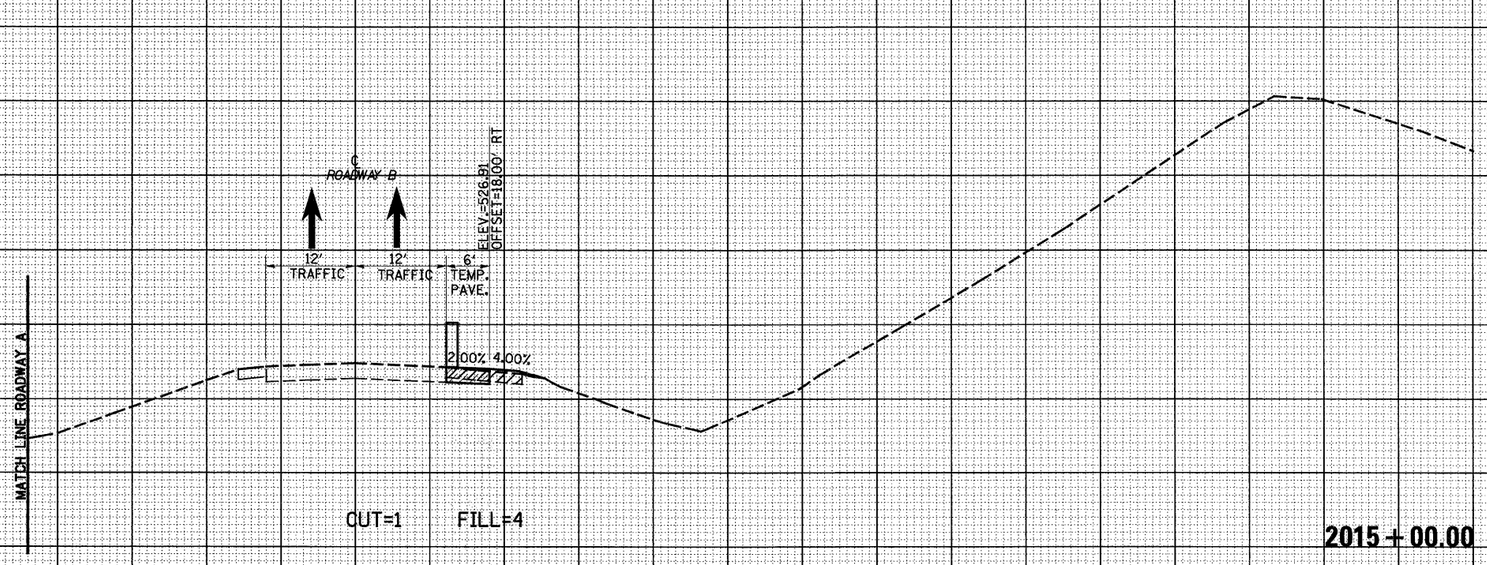

FILE NAME = S:\Projects\483-0007Z.57-78\dgn\S Tri Lvl\xsh_ENGINEER-FSL.dgn	USER NAME = linda	DESIGNED - JWS	REVISED -
		DRAWN - LEC	REVISED -
	PLOT SCALE = 20.0000 ' / IN.	CHECKED - BRM	REVISED -
	PLOT DATE = 2/9/2010	DATE - 2-25-08	REVISED -

STATE OF ILLINOIS
DEPARTMENT OF TRANSPORTATION

MAINTENANCE OF TRAFFIC SOUTH TRI LEVEL – ROADWAY B (PRE-STAGE 1)

SCALE: 1"=10' | SHEET NO. 1 OF 59 SHEETS | STA. 2015+00.00 TO STA. 2016+00.00

F.A.I. RTE.	SECTION	COUNTY	TOTAL SHEETS	SHEET NO.
57/70	(25-3)R	EFFINGHAM	1416	801
		CONTRACT NO. 74296		
FED. ROAD DIST. NO.	ILLINOIS	FED. AID PROJECT		

FINAL SURVEY NOTE BOOK NO. | SURVEYED | PLOTTED | TEMPLATE | AREAS | AREAS CHECKED | BY | DATE

ORIGINAL SURVEY NOTE BOOK NO. | SURVEYED | PLOTTED | TEMPLATE | AREAS | AREAS CHECKED | BY | DATE

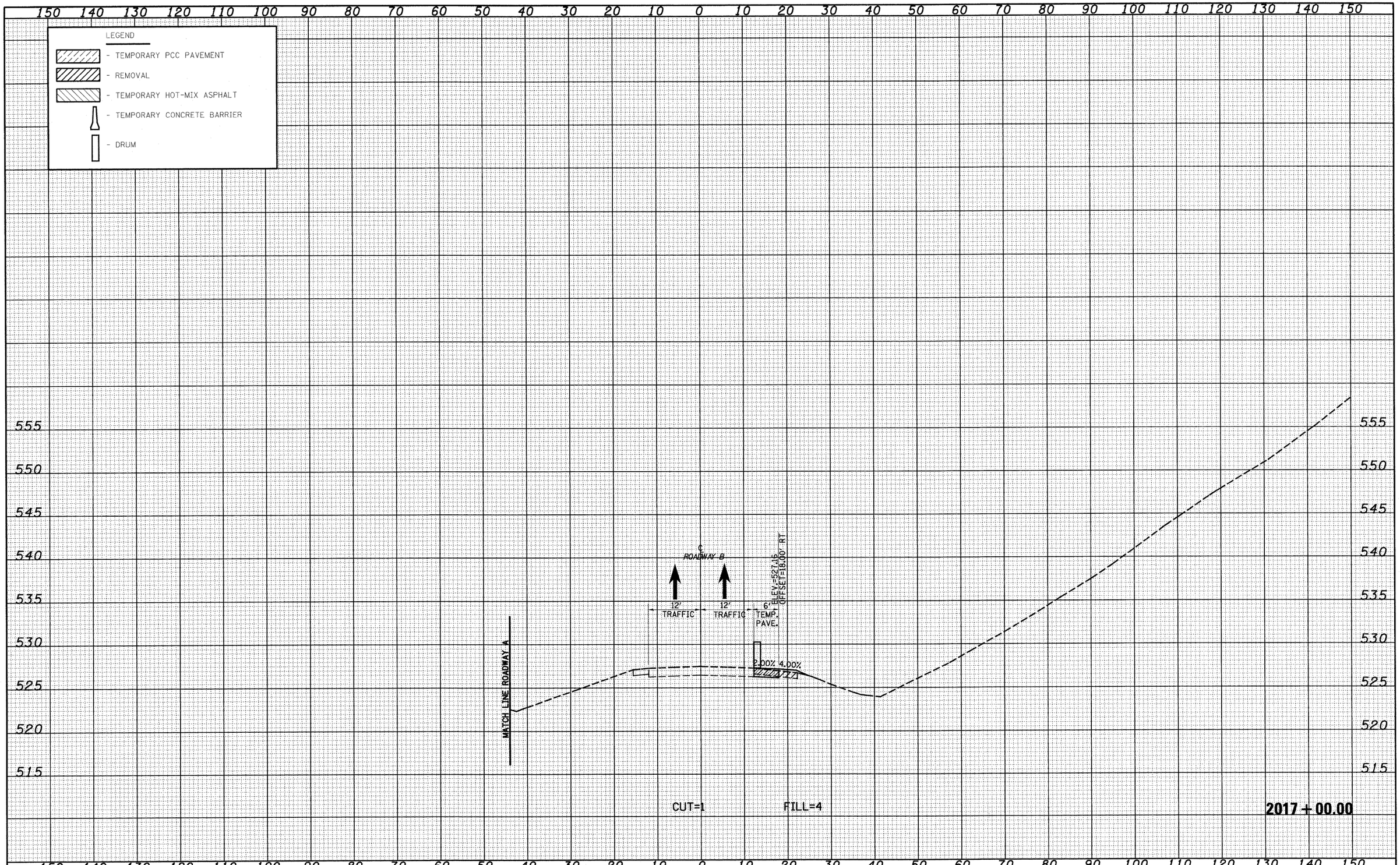

FINAL SURVEY		BY	DATE
NOTE BOOK NO.	SURVEYED		
	PLOTTED		
	TEMPLATE		
	AREAS		
	AREAS CHECKED		

ORIGINAL SURVEY		BY	DATE
NOTE BOOK NO.	SURVEYED		
	PLOTTED		
	TEMPLATE		
	AREAS		
	AREAS CHECKED		

FILE NAME = S:\Projects\V003-00072_57-70\dgn\S Tri_Lv\mak_170SR08MOT-PS1.dgn	USER NAME = linda	DESIGNED - JWS	REVISED -
		DRAWN - LEC	REVISED -
	PLOT SCALE = 20.0000 ' / IN.	CHECKED - BRM	REVISED -
	PLOT DATE = 2/9/2010	DATE - 2-25-08	REVISED -

STATE OF ILLINOIS
DEPARTMENT OF TRANSPORTATION

MAINTENANCE OF TRAFFIC SOUTH TRI LEVEL – ROADWAY B (PRE-STAGE 1)

SCALE: 1"=10' | SHEET NO. 2 OF 59 SHEETS | STA. 2017+00.00 TO STA. 2017+00.00

F.A.I. RTE.	SECTION	COUNTY	TOTAL SHEETS	SHEET NO.
57/70	(25-3)R	EFFINGHAM	1416	802

CONTRACT NO. 74296

FED. ROAD DIST. NO. | ILLINOIS | FED. AID PROJECT

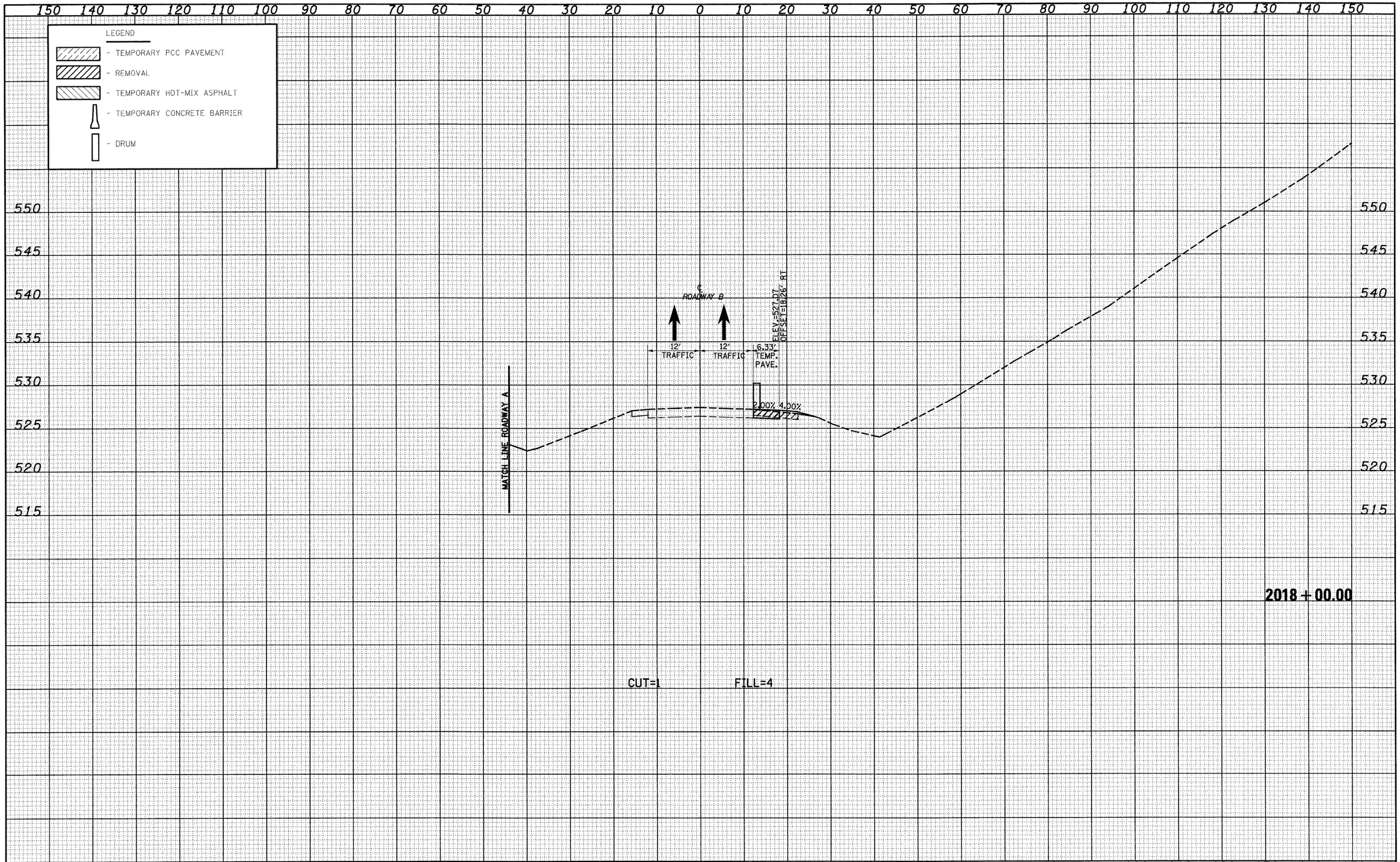

FINAL SURVEY	SURVEYED	BY	DATE
NOTE BOOK	PLOTTED		
NO.	TEMPLATE		
	AREAS		
	AREAS CHECKED		

ORIGINAL SURVEY	SURVEYED	BY	DATE
NOTE BOOK	PLOTTED		
NO.	TEMPLATE		
	AREAS		
	AREAS CHECKED		

FILE NAME = S:\Projects\4103-00072.57-TR\dgn\S Tri Lvl\cash_TR57002PGT-PSL.dgn	USER NAME = linda	DESIGNED - JWS	REVISED -
		DRAWN - LEC	REVISED -
	PLOT SCALE = 20.0000 ' / IN.	CHECKED - BRM	REVISED -
	PLOT DATE = 2/9/2010	DATE - 2-25-08	REVISED -

STATE OF ILLINOIS
DEPARTMENT OF TRANSPORTATION

MAINTENANCE OF TRAFFIC SOUTH TRI LEVEL – ROADWAY B (PRE-STAGE 1)

SCALE: 1"=10' | SHEET NO. 3 OF 59 SHEETS | STA. 2018+00.00 TO STA. 2018+00.00

F.A.I. RTE.	SECTION	COUNTY	TOTAL SHEETS	SHEET NO.
57/70	(25-3)R	EFFINGHAM	1416	803
		CONTRACT NO. 74296		
FED. ROAD DIST. NO.	ILLINOIS	FED. AID PROJECT		

LEGEND

- TEMPORARY PCC PAVEMENT
- REMOVAL
- TEMPORARY HOT-MIX ASPHALT
- TEMPORARY CONCRETE BARRIER
- DRUM

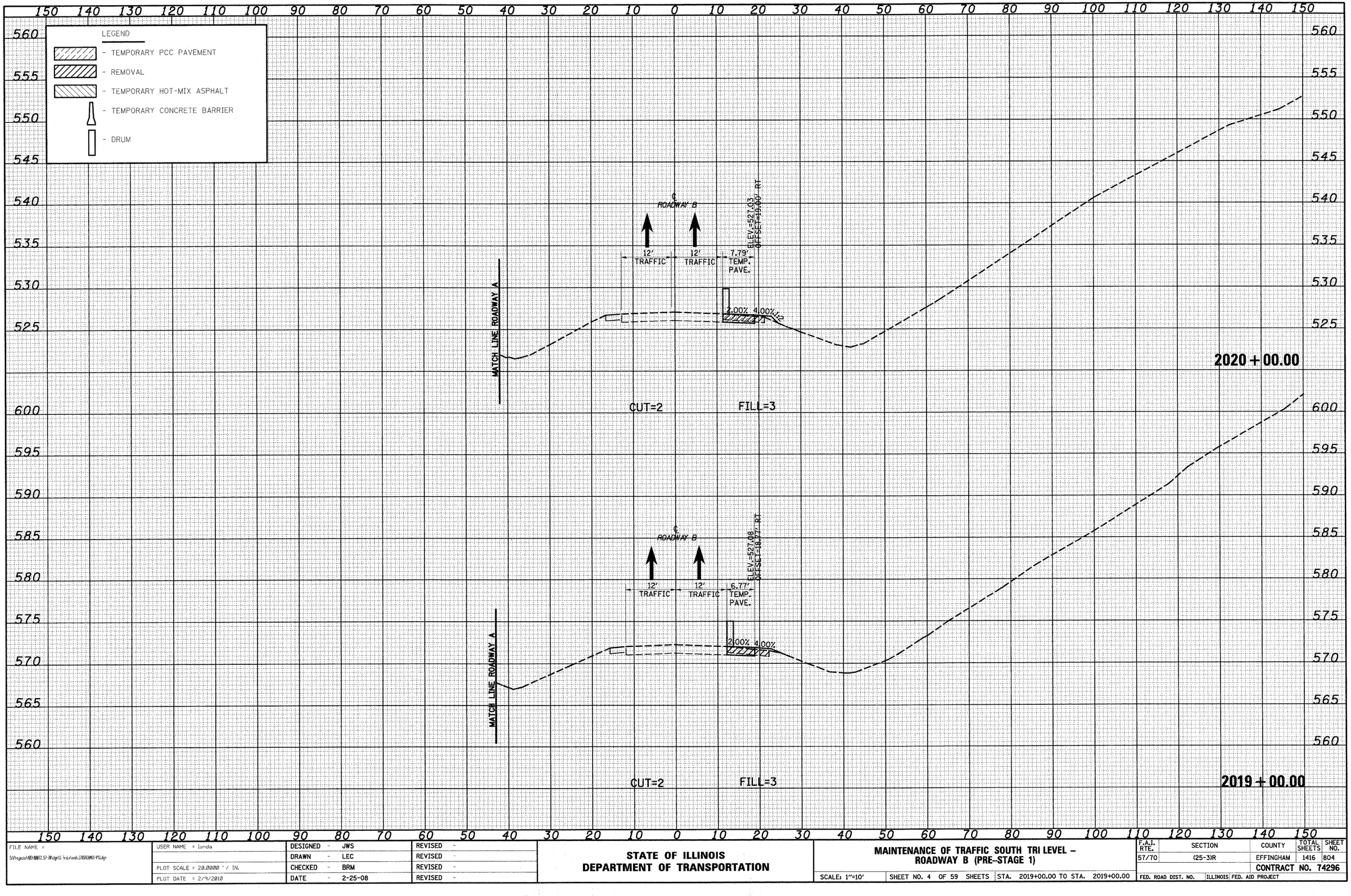

FINAL SURVEY	BY	DATE
NOTE BOOK	SURVEYED	
NO.	PLOTTED	
	TEMPLATE	
	AREAS	
	AREAS CHECKED	

ORIGINAL SURVEY	BY	DATE
NOTE BOOK	SURVEYED	
NO.	PLOTTED	
	TEMPLATE	
	AREAS	
	AREAS CHECKED	

FILE NAME = S:\Projects\NEB-08R72.57-TR\dgn\S Tri\Roads\TRSTR08R01-PSS.dgn	USER NAME = linda	DESIGNED - JWS	REVISED -
		DRAWN - LEC	REVISED -
	PLOT SCALE = 20.0000 ' / IN.	CHECKED - BRM	REVISED -
	PLOT DATE = 2/9/2010	DATE - 2-25-08	REVISED -

STATE OF ILLINOIS
DEPARTMENT OF TRANSPORTATION

MAINTENANCE OF TRAFFIC SOUTH TRI LEVEL – ROADWAY B (PRE-STAGE 1)

SCALE: 1"=10' | SHEET NO. 4 OF 59 SHEETS | STA. 2019+00.00 TO STA. 2019+00.00

F.A.I. RTE.	SECTION	COUNTY	TOTAL SHEETS	SHEET NO.
57/70	(25-3)R	EFFINGHAM	1416	804
		CONTRACT NO. 74296		
FED. ROAD DIST. NO.	ILLINOIS	FED. AID PROJECT		

LEGEND

- TEMPORARY PCC PAVEMENT
- REMOVAL
- TEMPORARY HOT-MIX ASPHALT
- TEMPORARY CONCRETE BARRIER
- DRUM

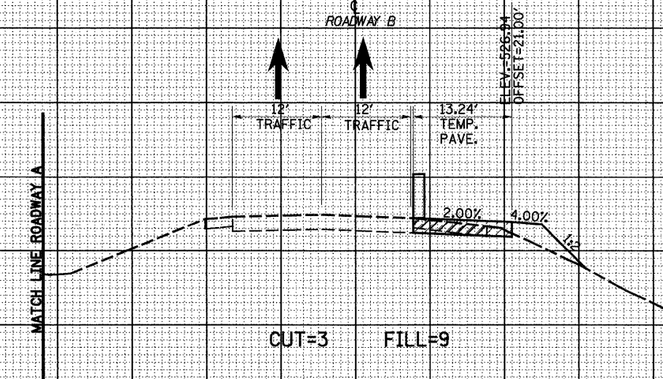

CUT=3 FILL=9

2022+00.00

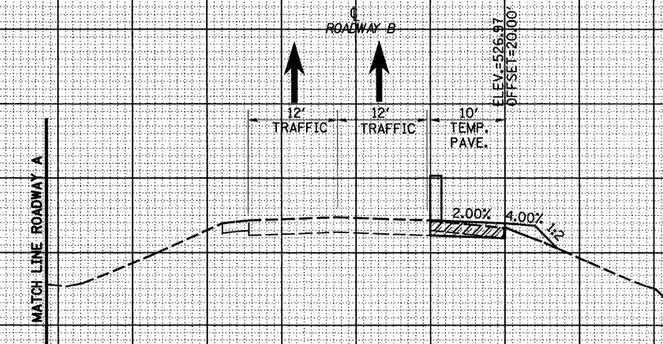

CUT=2 FILL=4

2021+00.00

FILE NAME = S:\Projects\MED-88072.57-TR\dgn\S Tmt\Mtmh_TRS800M1T-PS3.dgn	USER NAME = lrnda	DESIGNED - JWS	REVISED -
		DRAWN - LEC	REVISED -
	PLOT SCALE = 20.0000 ' / IN.	CHECKED - BRM	REVISED -
	PLOT DATE = 2/9/2010	DATE - 2-25-08	REVISED -

STATE OF ILLINOIS
DEPARTMENT OF TRANSPORTATION

MAINTENANCE OF TRAFFIC SOUTH TRI LEVEL – ROADWAY B (PRE-STAGE 1)

SCALE: 1"=10' | SHEET NO. 5 OF 59 SHEETS | STA. 2020+00.00 TO STA. 2022+00.00

F.A.I. RTE.	SECTION	COUNTY	TOTAL SHEETS	SHEET NO.
57/70	(25-3)R	EFFINGHAM	1416	805
		CONTRACT NO. 74296		
FED. ROAD DIST. NO.	ILLINOIS	FED. AID PROJECT		

FINAL SURVEY — NOTE BOOK — NO. — SURVEYED — PLOTTED — TEMPLATE — AREAS — AREAS CHECKED — BY — DATE

ORIGINAL SURVEY — NOTE BOOK — NO. — SURVEYED — PLOTTED — TEMPLATE — AREAS — AREAS CHECKED — BY — DATE

FINAL SURVEY	BY	DATE
NOTE BOOK	SURVEYED	
NO.	PLOTTED	
	TEMPLATE	
	AREAS	
	AREAS CHECKED	

LEGEND

- TEMPORARY PCC PAVEMENT
- REMOVAL
- TEMPORARY HOT-MIX ASPHALT
- TEMPORARY CONCRETE BARRIER
- DRUM

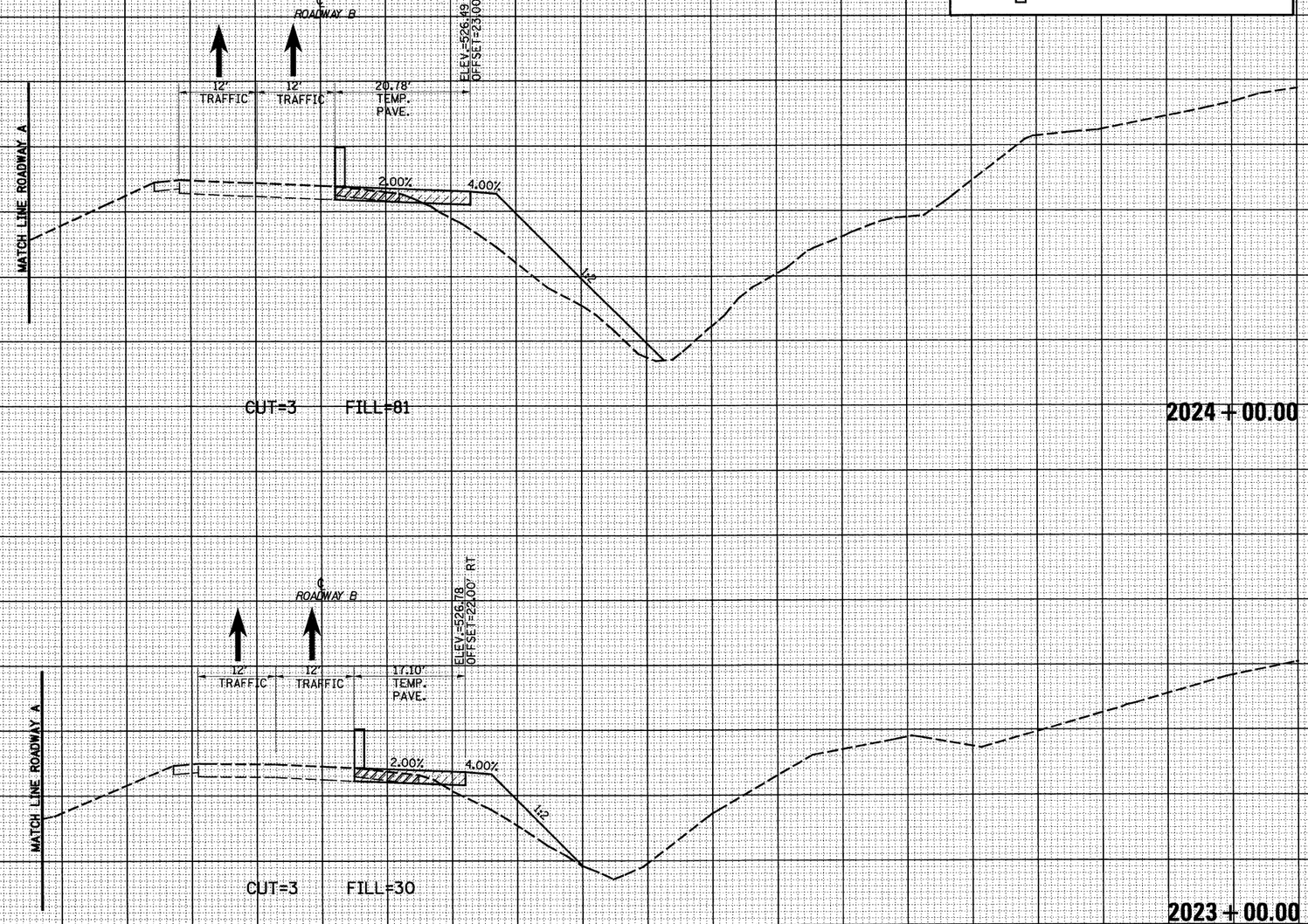

ORIGINAL SURVEY	BY	DATE
NOTE BOOK	SURVEYED	
NO.	PLOTTED	
	TEMPLATE	
	AREAS	
	AREAS CHECKED	

FILE NAME = S:\Projects\MEI-0007.57-TP\dgn\S Tri-Level\tri_ENGROADWAY PS.dgn	USER NAME = linda	DESIGNED - JWS	REVISED -
		DRAWN - LEC	REVISED -
	PLOT SCALE = 20.0000 ' / IN.	CHECKED - BRM	REVISED -
	PLOT DATE = 2/9/2010	DATE - 2-25-08	REVISED -

STATE OF ILLINOIS
DEPARTMENT OF TRANSPORTATION

MAINTENANCE OF TRAFFIC SOUTH TRI LEVEL – ROADWAY B (PRE-STAGE 1)

SCALE: 1"=10' | SHEET NO. 6 OF 59 SHEETS | STA. 2023+00.00 TO STA. 2024+00.00

F.A.I. RTE.	SECTION	COUNTY	TOTAL SHEETS	SHEET NO.
57/70	(25-3)R	EFFINGHAM	1416	806
		CONTRACT NO. 74296		
FED. ROAD DIST. NO.	ILLINOIS	FED. AID PROJECT		

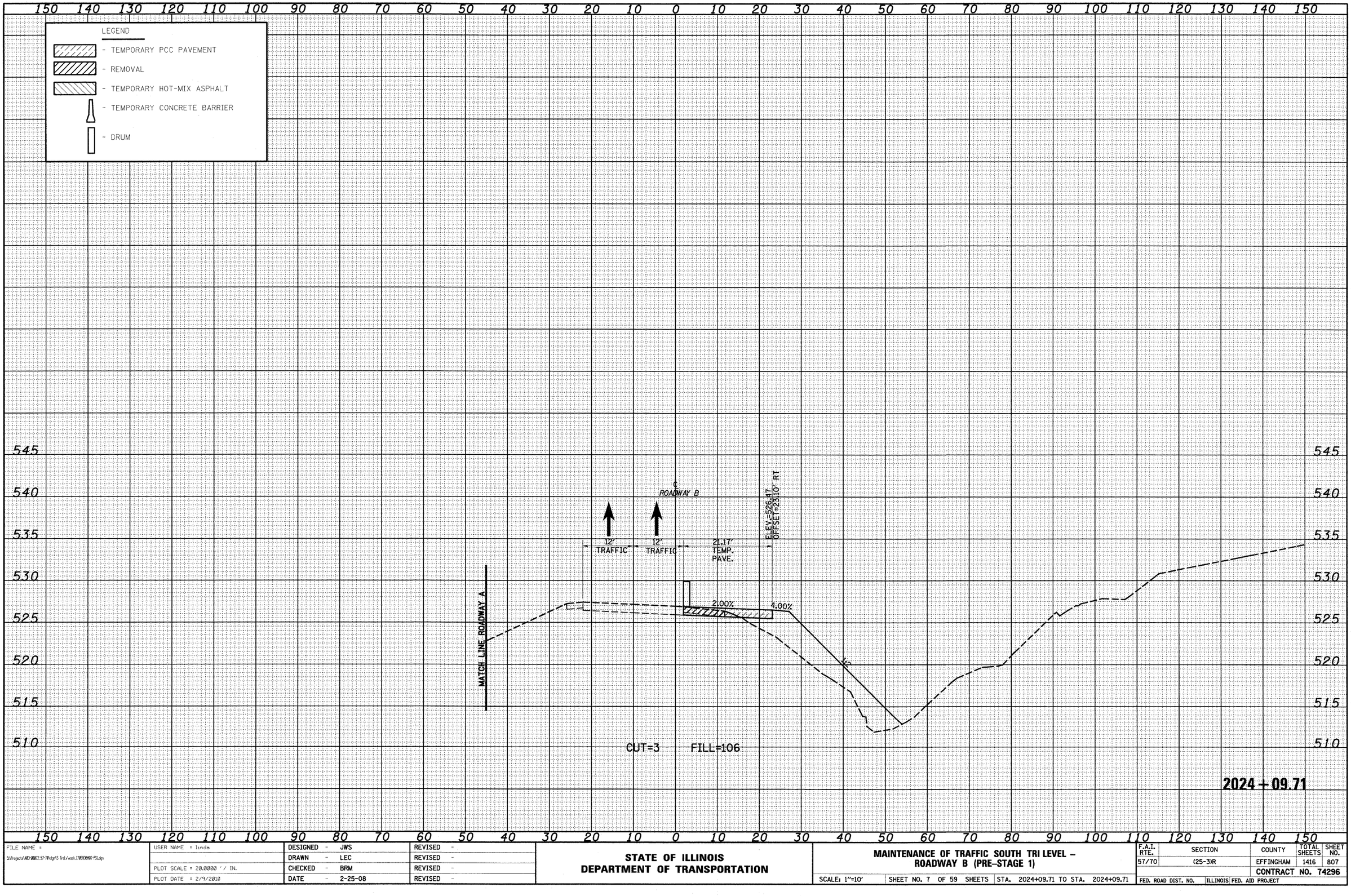

FINAL SURVEY		BY	DATE
NOTE BOOK NO.	SURVEYED		
	PLOTTED		
	TEMPLATE		
	AREAS		
	AREAS CHECKED		

ORIGINAL SURVEY		BY	DATE
NOTE BOOK NO.	SURVEYED		
	PLOTTED		
	TEMPLATE		
	AREAS		
	AREAS CHECKED		

FILE NAME = S:\Projects\4034-00072_57-70\dgn\S Trnl\vsch_1705R08MOT-PSL.dgn	USER NAME = linda	DESIGNED - JWS	REVISED -
		DRAWN - LEC	REVISED -
	PLOT SCALE = 20.0000 ' / IN.	CHECKED - BRM	REVISED -
	PLOT DATE = 2/9/2010	DATE - 2-25-08	REVISED -

STATE OF ILLINOIS
DEPARTMENT OF TRANSPORTATION

MAINTENANCE OF TRAFFIC SOUTH TRI LEVEL – ROADWAY B (PRE-STAGE 1)

SCALE: 1"=10' | SHEET NO. 7 OF 59 SHEETS | STA. 2024+09.71 TO STA. 2024+09.71

F.A.I. RTE.	SECTION	COUNTY	TOTAL SHEETS	SHEET NO.
57/70	(25-3)R	EFFINGHAM	1416	807
		CONTRACT NO. 74296		
FED. ROAD DIST. NO.	ILLINOIS	FED. AID PROJECT		

FINAL SURVEY	NOTE BOOK	NO.

BY	DATE
SURVEYED	
PLOTTED	
TEMPLATE	
AREAS	
AREAS CHECKED	

LEGEND

- TEMPORARY PCC PAVEMENT
- REMOVAL
- TEMPORARY HOT-MIX ASPHALT
- TEMPORARY CONCRETE BARRIER
- DRUM

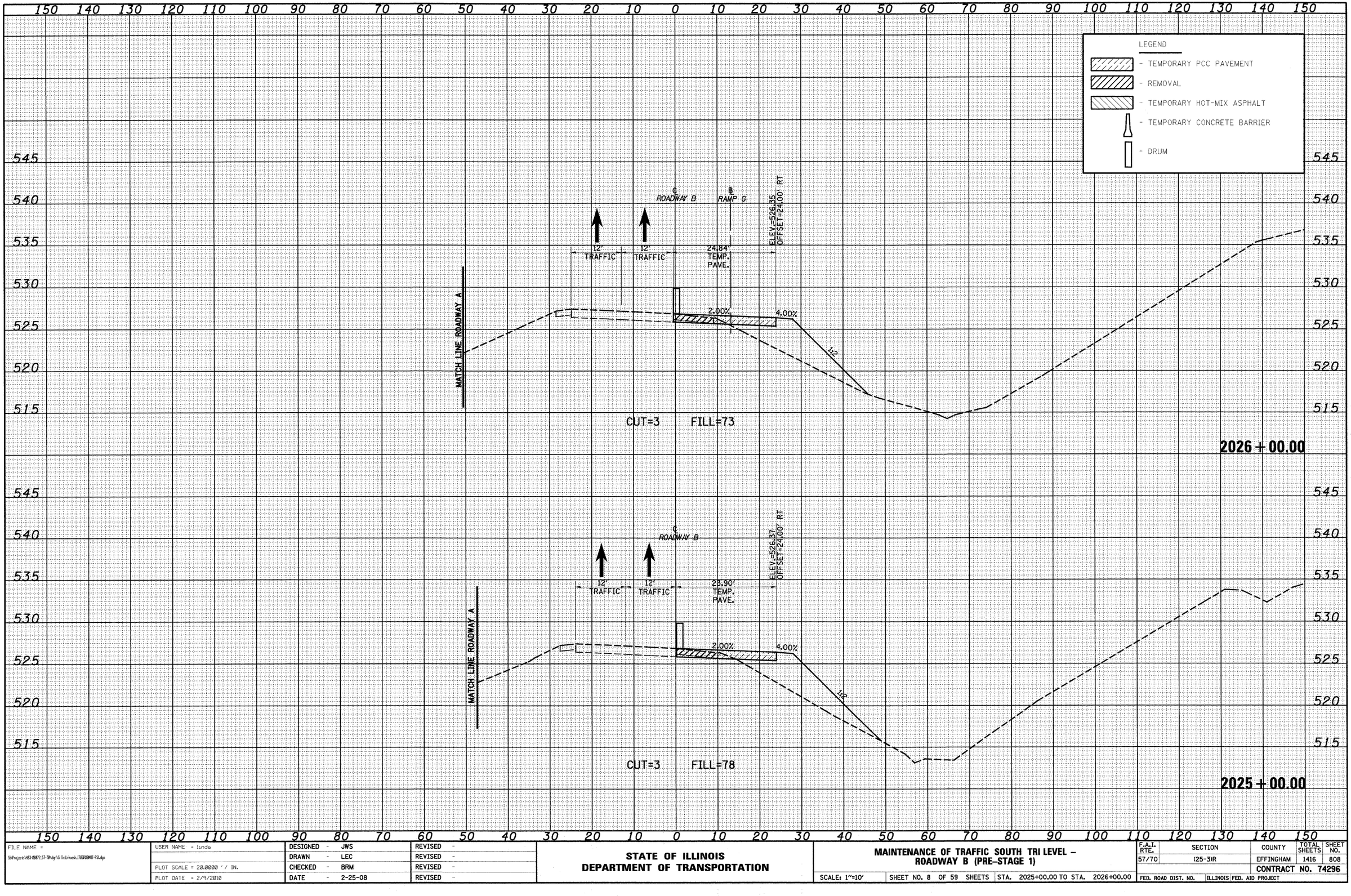

ORIGINAL SURVEY	NOTE BOOK	NO.

BY	DATE
SURVEYED	
PLOTTED	
TEMPLATE	
AREAS	
AREAS CHECKED	

FILE NAME = S:\Projects\MBS 88072.57-70\dgn\S Trib\roads\D7ESIGNIT-PSI.dgn	USER NAME = linda	DESIGNED - JWS	REVISED -
		DRAWN - LEC	REVISED -
	PLOT SCALE = 20.0000 ' / IN.	CHECKED - BRM	REVISED -
	PLOT DATE = 2/9/2010	DATE - 2-25-08	REVISED -

STATE OF ILLINOIS
DEPARTMENT OF TRANSPORTATION

MAINTENANCE OF TRAFFIC SOUTH TRI LEVEL – ROADWAY B (PRE-STAGE 1)

SCALE: 1"=10' | SHEET NO. 8 OF 59 SHEETS | STA. 2025+00.00 TO STA. 2026+00.00

F.A.I. RTE.	SECTION	COUNTY	TOTAL SHEETS	SHEET NO.
57/70	(25-3)R	EFFINGHAM	1416	808
		CONTRACT NO. 74296		
FED. ROAD DIST. NO.	ILLINOIS	FED. AID PROJECT		

FINAL SURVEY	BY	DATE
SURVEYED		
PLOTTED		
NOTE BOOK	TEMPLATE	
NO.	AREAS	
	AREAS CHECKED	

ORIGINAL SURVEY	BY	DATE
SURVEYED		
PLOTTED		
NOTE BOOK	TEMPLATE	
NO.	AREAS	
	AREAS CHECKED	

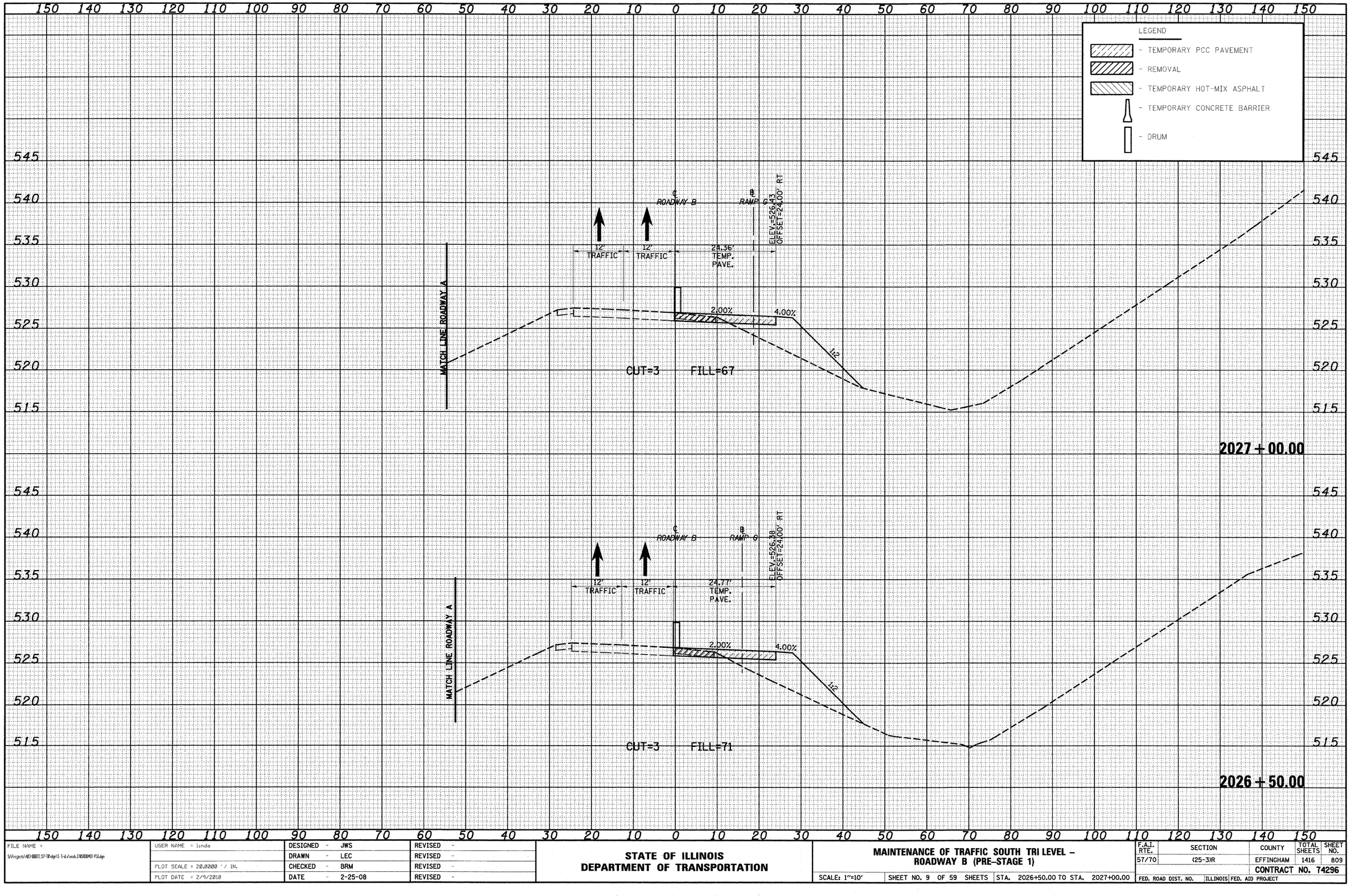

FILE NAME = S:\Projects\HD\08872.57-TP\dgn\S Trafc\mnsh178508MSE-FS3.dgn	USER NAME = linda	DESIGNED - JWS	REVISED -
		DRAWN - LEC	REVISED -
	PLOT SCALE = 20.0000 ' / IN.	CHECKED - BRM	REVISED -
	PLOT DATE = 2/9/2010	DATE - 2-25-08	REVISED -

STATE OF ILLINOIS
DEPARTMENT OF TRANSPORTATION

MAINTENANCE OF TRAFFIC SOUTH TRI LEVEL – ROADWAY B (PRE–STAGE 1)

SCALE: 1"=10' | SHEET NO. 9 OF 59 SHEETS | STA. 2026+50.00 TO STA. 2027+00.00

F.A.I. RTE.	SECTION	COUNTY	TOTAL SHEETS	SHEET NO.
57/70	(25-3)R	EFFINGHAM	1416	809
		CONTRACT NO. 74296		
FED. ROAD DIST. NO.	ILLINOIS	FED. AID PROJECT		

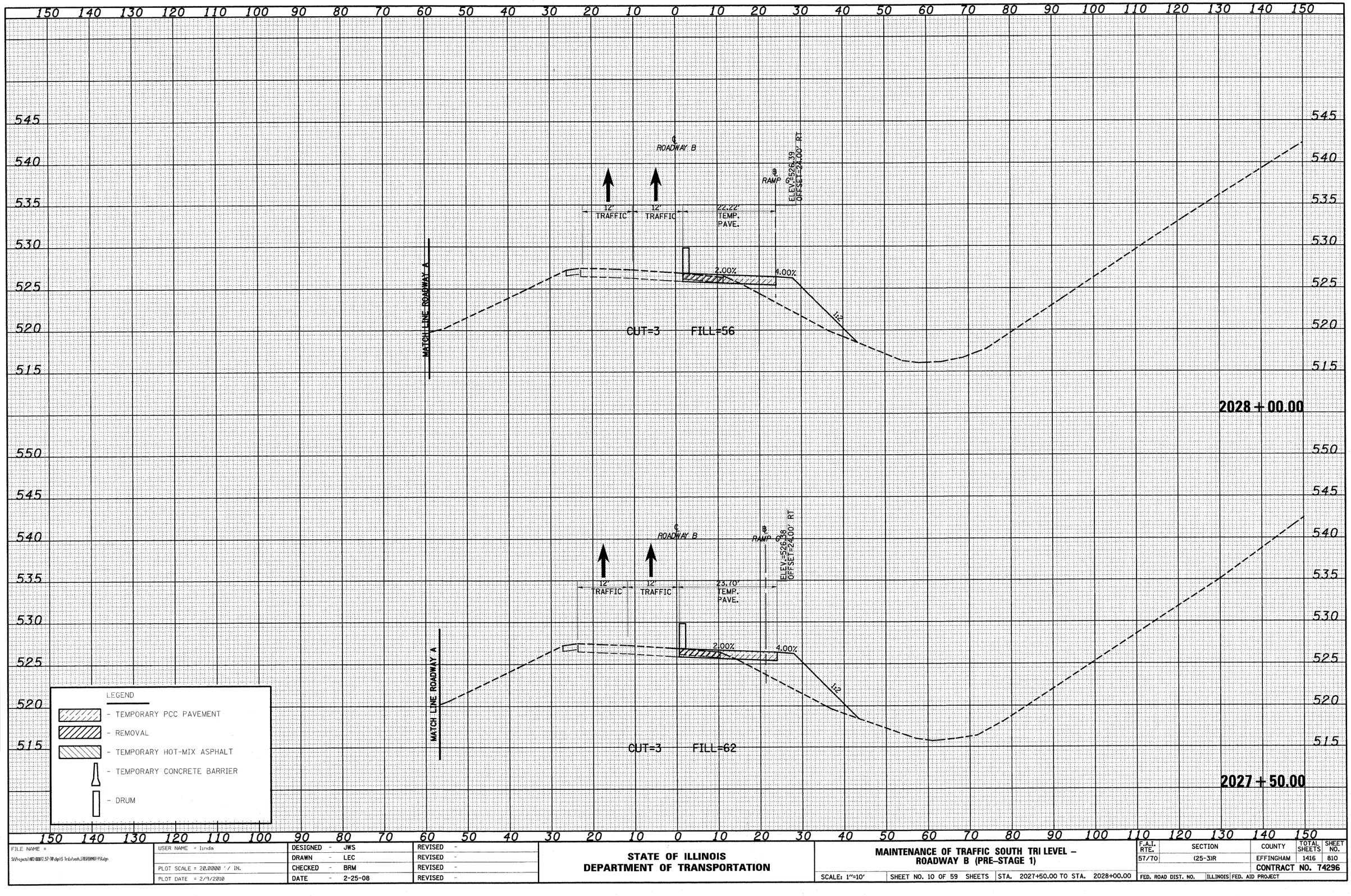

FINAL SURVEY — NOTE BOOK — NO. — SURVEYED — PLOTTED — TEMPLATE — AREAS — AREAS CHECKED — BY — DATE

ORIGINAL SURVEY — NOTE BOOK — NO. — SURVEYED — PLOTTED — TEMPLATE — AREAS — AREAS CHECKED — BY — DATE

FILE NAME = S:\Projects\MB2-00017.57-TR\dgn\S Tri\Lrosh_LRBYDRMB-PS.dgn	USER NAME = linda	DESIGNED - JWS	REVISED -
		DRAWN - LEC	REVISED -
	PLOT SCALE = 20.0000 ' / IN.	CHECKED - BRM	REVISED -
	PLOT DATE = 2/9/2010	DATE - 2-25-08	REVISED -

STATE OF ILLINOIS
DEPARTMENT OF TRANSPORTATION

MAINTENANCE OF TRAFFIC SOUTH TRI LEVEL – ROADWAY B (PRE-STAGE 1)

SCALE: 1"=10' | SHEET NO. 10 OF 59 SHEETS | STA. 2027+50.00 TO STA. 2028+00.00

F.A.I. RTE.	SECTION	COUNTY	TOTAL SHEETS	SHEET NO.
57/70	(25-3)R	EFFINGHAM	1416	810
		CONTRACT NO. 74296		
FED. ROAD DIST. NO.	ILLINOIS	FED. AID PROJECT		

FINAL SURVEY	BY	DATE
NOTE BOOK	SURVEYED	
NO.	PLOTTED	
	TEMPLATE	
	AREAS	
	AREAS CHECKED	

150 140 130 120 110 100 90 80 70 60 50 40 30 20 10 0 10 20 30 40 50 60 70 80 90 100 110 120 130 140 150

550 545 540 535 530 525 520 515

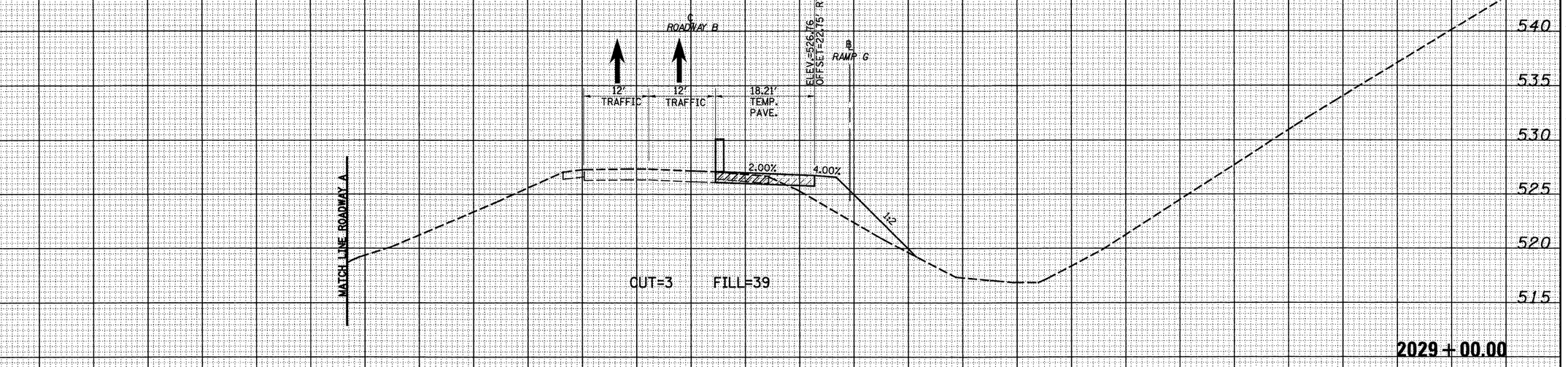

2029 + 00.00

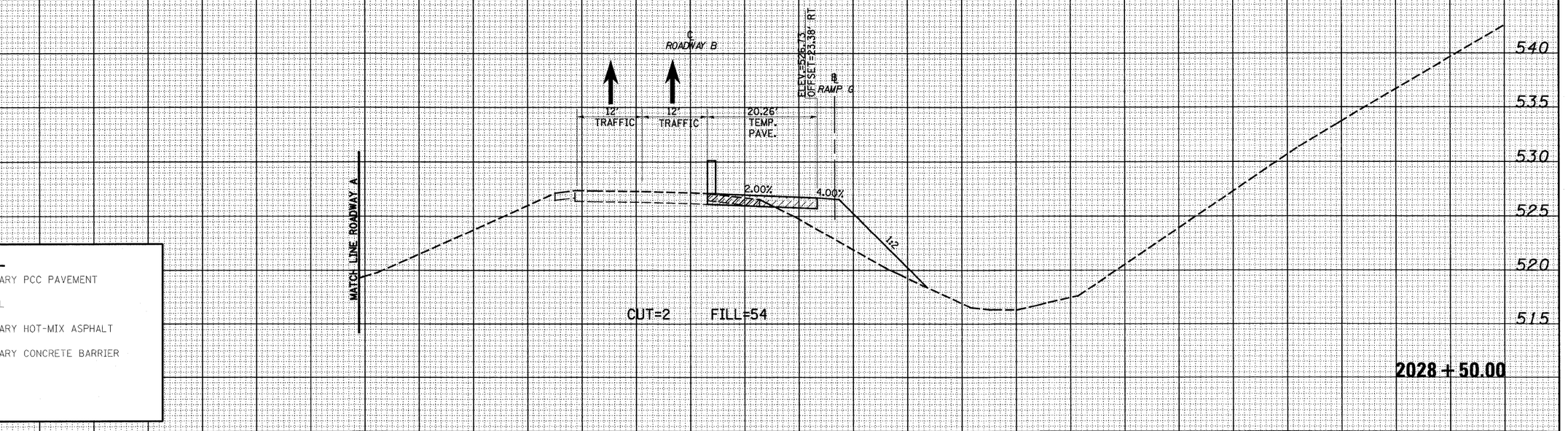

2028 + 50.00

ORIGINAL SURVEY	BY	DATE
NOTE BOOK	SURVEYED	
NO.	PLOTTED	
	TEMPLATE	
	AREAS	
	AREAS CHECKED	

LEGEND

- TEMPORARY PCC PAVEMENT
- REMOVAL
- TEMPORARY HOT-MIX ASPHALT
- TEMPORARY CONCRETE BARRIER
- DRUM

150 140 130 120 110 100 90 80 70 60 50 40 30 20 10 0 10 20 30 40 50 60 70 80 90 100 110 120 130 140 150

FILE NAME = S:\Projects\NED-RDWY\2.57-TR\dgn\S Tri-Lvl\varsh_D7RDWYBT-PSL.dgn	USER NAME = linda	DESIGNED - JWS	REVISED -
		DRAWN - LEC	REVISED -
	PLOT SCALE = 20.0000 ' / IN.	CHECKED - BRM	REVISED -
	PLOT DATE = 2/9/2010	DATE - 2-25-08	REVISED -

STATE OF ILLINOIS
DEPARTMENT OF TRANSPORTATION

MAINTENANCE OF TRAFFIC SOUTH TRI LEVEL – ROADWAY B (PRE-STAGE 1)

SCALE: 1"=10' | SHEET NO. 11 OF 59 SHEETS | STA. 2028+50.00 TO STA. 2029+00.00

F.A.I. RTE.	SECTION	COUNTY	TOTAL SHEETS	SHEET NO.
57/70	(25-3)R	EFFINGHAM	1416	811
		CONTRACT NO. 74296		
FED. ROAD DIST. NO.	ILLINOIS	FED. AID PROJECT		

LEGEND

- TEMPORARY PCC PAVEMENT
- REMOVAL
- TEMPORARY HOT-MIX ASPHALT
- TEMPORARY CONCRETE BARRIER
- DRUM

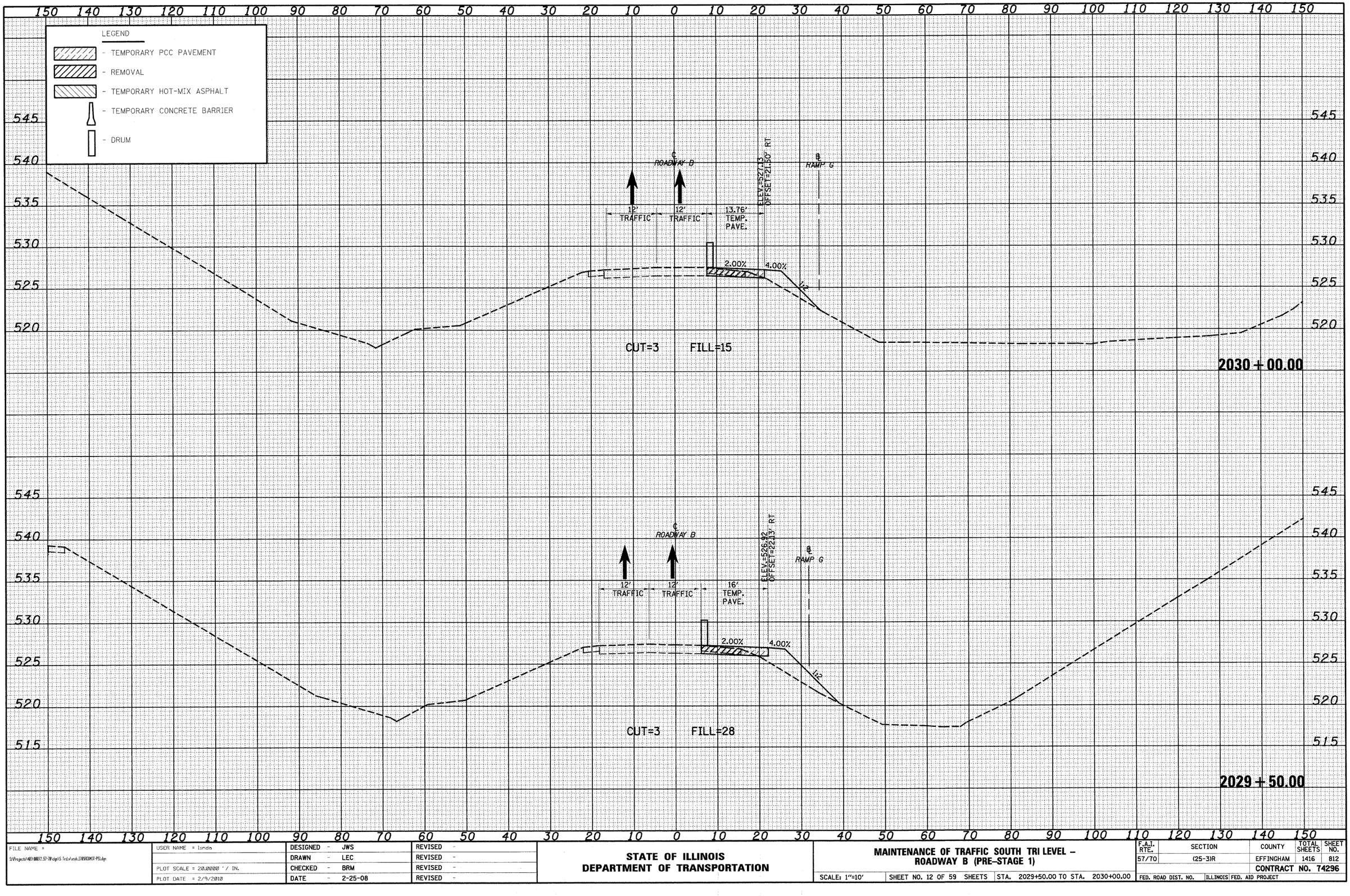

FINAL SURVEY — NOTE BOOK — NO. — SURVEYED — PLOTTED — TEMPLATE — AREAS — AREAS CHECKED — BY — DATE

ORIGINAL SURVEY — NOTE BOOK — NO. — SURVEYED — PLOTTED — TEMPLATE — AREAS — AREAS CHECKED — BY — DATE

FILE NAME = S:\Projects\483-08077.57-TR\dgn\S Tri\dwsh_ENGINEERING1-PSL.dgn	USER NAME = linda	DESIGNED - JWS	REVISED -
		DRAWN - LEC	REVISED -
	PLOT SCALE = 20.0000 ' / IN.	CHECKED - BRM	REVISED -
	PLOT DATE = 2/9/2010	DATE - 2-25-08	REVISED -

STATE OF ILLINOIS
DEPARTMENT OF TRANSPORTATION

MAINTENANCE OF TRAFFIC SOUTH TRI LEVEL – ROADWAY B (PRE-STAGE 1)

SCALE: 1"=10' | SHEET NO. 12 OF 59 SHEETS | STA. 2029+50.00 TO STA. 2030+00.00

F.A.I. RTE.	SECTION	COUNTY	TOTAL SHEETS	SHEET NO.
57/70	(25-3)R	EFFINGHAM	1416	812
		CONTRACT NO. 74296		
FED. ROAD DIST. NO.	ILLINOIS	FED. AID PROJECT		

150 140 130 120 110 100 90 80 70 60 50 40 30 20 10 0 10 20 30 40 50 60 70 80 90 100 110 120 130 140 150

LEGEND

- TEMPORARY PCC PAVEMENT
- REMOVAL
- TEMPORARY HOT-MIX ASPHALT
- TEMPORARY CONCRETE BARRIER
- DRUM

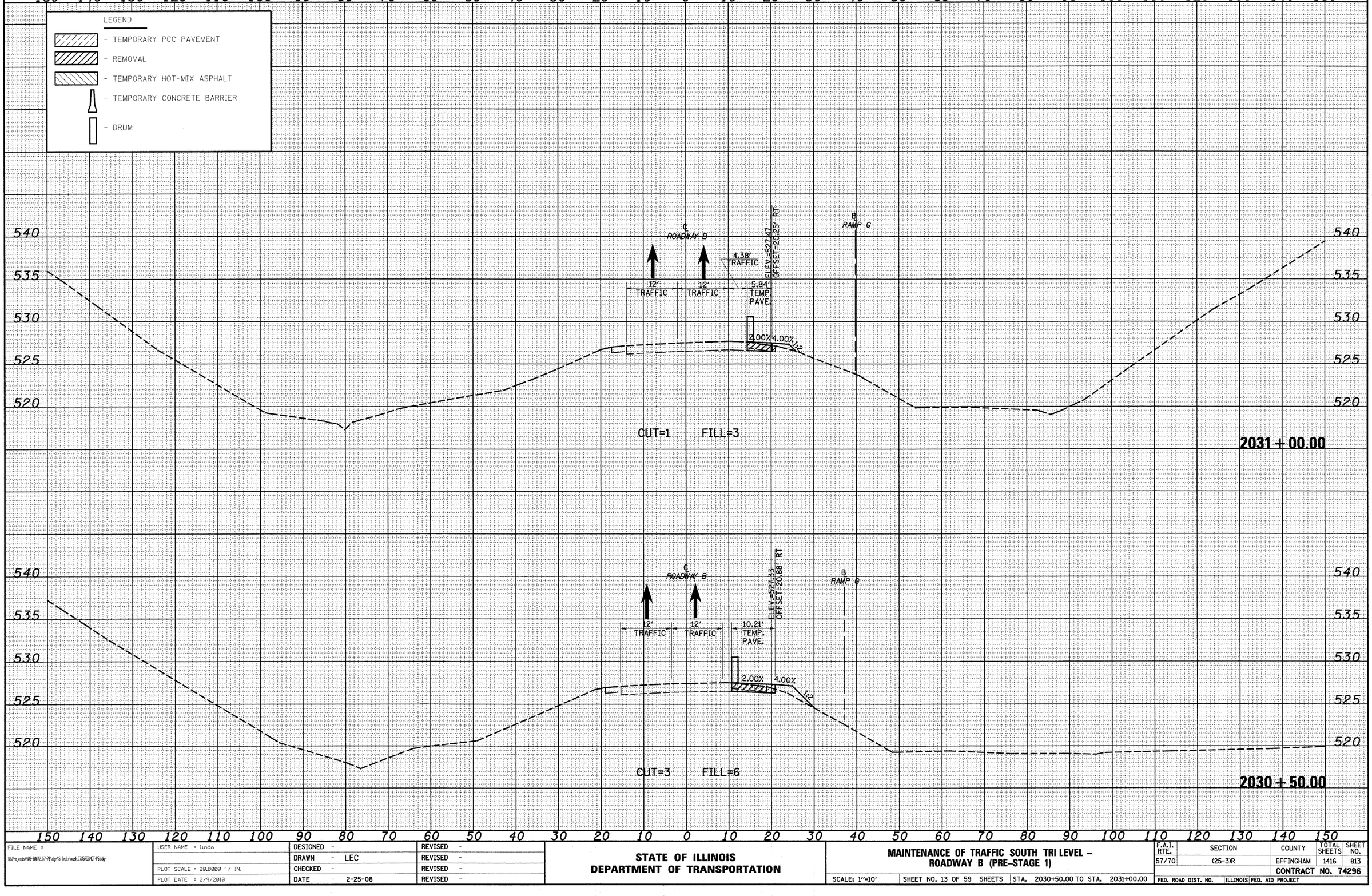

FINAL SURVEY — SURVEYED / PLOTTED / TEMPLATE / AREAS / AREAS CHECKED — BY / DATE — NOTE BOOK — NO.

ORIGINAL SURVEY — SURVEYED / PLOTTED / TEMPLATE / AREAS / AREAS CHECKED — BY / DATE — NOTE BOOK — NO.

FILE NAME = S:\Projects\1403-00072.57-TP\dgn\S TriLvl\sesk37857EMOT-PSL.dgn	USER NAME = linda	DESIGNED -	REVISED -
		DRAWN - LEC	REVISED -
	PLOT SCALE = 20.0000 ' / IN.	CHECKED -	REVISED -
	PLOT DATE = 2/9/2010	DATE - 2-25-08	REVISED -

STATE OF ILLINOIS
DEPARTMENT OF TRANSPORTATION

MAINTENANCE OF TRAFFIC SOUTH TRI LEVEL – ROADWAY B (PRE-STAGE 1)

SCALE: 1"=10' | SHEET NO. 13 OF 59 SHEETS | STA. 2030+50.00 TO STA. 2031+00.00

F.A.I. RTE.	SECTION	COUNTY	TOTAL SHEETS	SHEET NO.
57/70	(25-3)R	EFFINGHAM	1416	813
		CONTRACT NO. 74296		
FED. ROAD DIST. NO.	ILLINOIS	FED. AID PROJECT		

LEGEND

- TEMPORARY PCC PAVEMENT
- REMOVAL
- TEMPORARY HOT-MIX ASPHALT
- TEMPORARY CONCRETE BARRIER
- DRUM

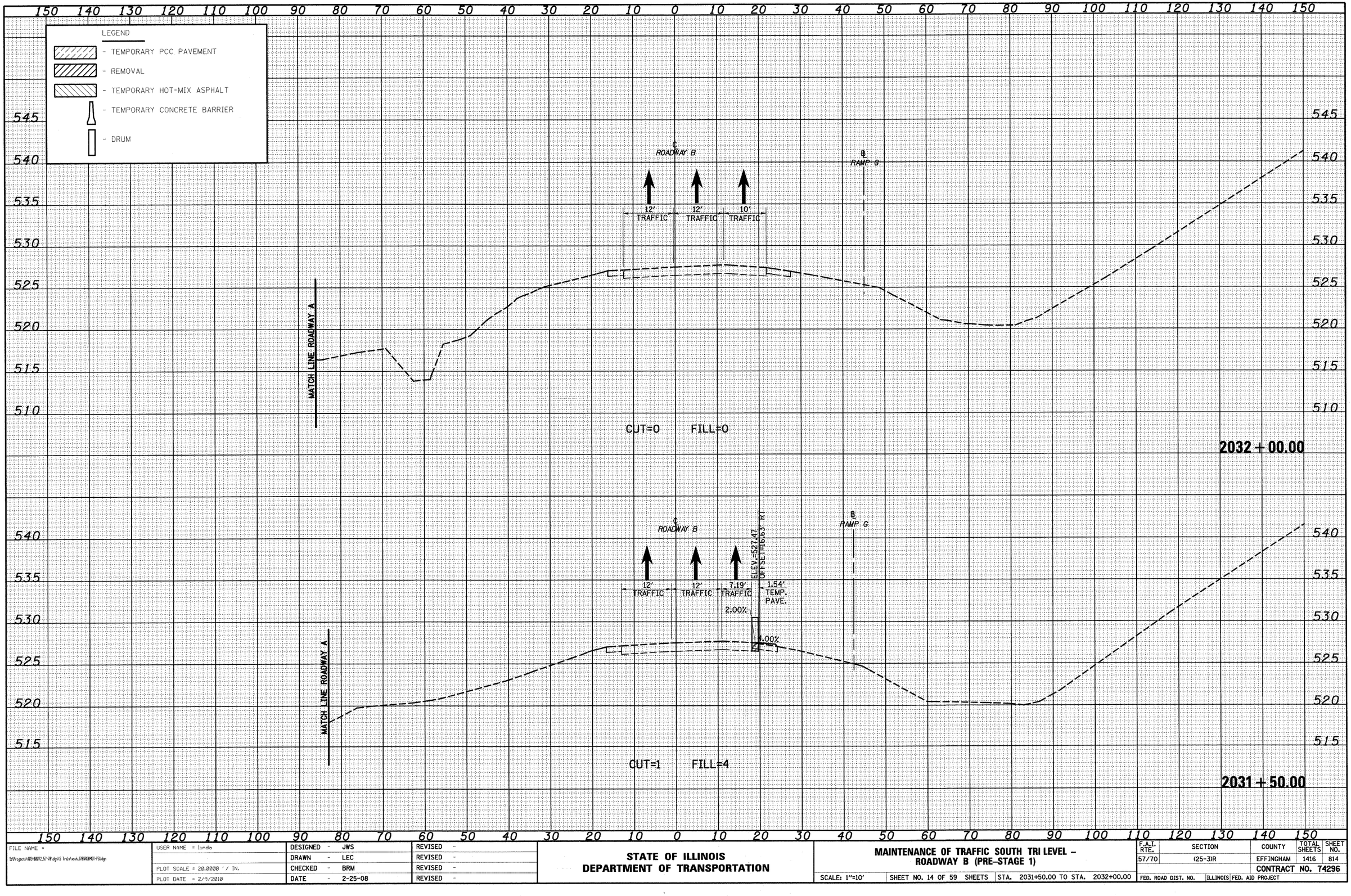

FILE NAME = S:\Projects\NBI-80072.57-TR\dgn\S Tri-Lv\mash_TRISTGSMGT-PSL.dgn	USER NAME = linda	DESIGNED - JWS	REVISED -
		DRAWN - LEC	REVISED -
	PLOT SCALE = 20.0000 ' / IN.	CHECKED - BRM	REVISED -
	PLOT DATE = 2/9/2010	DATE - 2-25-08	REVISED -

STATE OF ILLINOIS
DEPARTMENT OF TRANSPORTATION

MAINTENANCE OF TRAFFIC SOUTH TRI LEVEL – ROADWAY B (PRE-STAGE 1)

SCALE: 1"=10' | SHEET NO. 14 OF 59 SHEETS | STA. 2031+50.00 TO STA. 2032+00.00

F.A.I. RTE.	SECTION	COUNTY	TOTAL SHEETS	SHEET NO.
57/70	(25-3)R	EFFINGHAM	1416	814
		CONTRACT NO. 74296		
FED. ROAD DIST. NO.	ILLINOIS	FED. AID PROJECT		

ORIGINAL SURVEY | NOTE BOOK | NO. | SURVEYED | PLOTTED | TEMPLATE | AREAS | AREAS CHECKED | BY | DATE

FINAL SURVEY | NOTE BOOK | NO. | SURVEYED | PLOTTED | TEMPLATE | AREAS | AREAS CHECKED | BY | DATE

150 140 130 120 110 100 90 80 70 60 50 40 30 20 10 0 10 20 30 40 50 60 70 80 90 100 110 120 130 140 150

LEGEND

- TEMPORARY PCC PAVEMENT
- REMOVAL
- TEMPORARY HOT-MIX ASPHALT
- TEMPORARY CONCRETE BARRIER
- DRUM

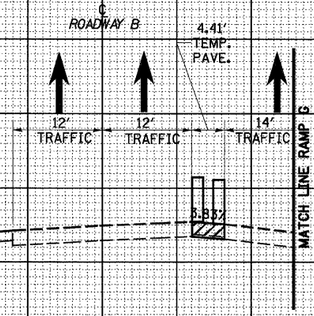

540 535 530 525 520 515

CUT=1 FILL=0

2033 + 00.00

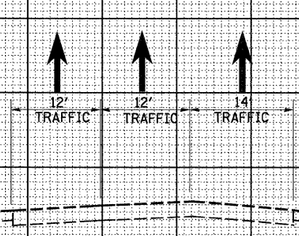

540 535 530 525 520 515

CUT=0 FILL=0

2032 + 50.00

150 140 130 120 110 100 90 80 70 60 50 40 30 20 10 0 10 20 30 40 50 60 70 80 90 100 110 120 130 140 150

FINAL SURVEY — NOTE BOOK — NO. — SURVEYED — PLOTTED — TEMPLATE — AREAS — AREAS CHECKED — BY — DATE

ORIGINAL SURVEY — NOTE BOOK — NO. — SURVEYED — PLOTTED — TEMPLATE — AREAS — AREAS CHECKED — BY — DATE

FILE NAME = S:\Projects\483-00072.57-70\dgn\S Tri-L\xsh_I70SECBSF FSL.dgn	USER NAME = linda	DESIGNED - JWS	REVISED -
		DRAWN - LEC	REVISED -
	PLOT SCALE = 20.0000 ' / IN.	CHECKED - BRM	REVISED -
	PLOT DATE = 2/9/2010	DATE - 2-25-08	REVISED -

STATE OF ILLINOIS
DEPARTMENT OF TRANSPORTATION

MAINTENANCE OF TRAFFIC SOUTH TRI LEVEL – ROADWAY B (PRE–STAGE 1)

SCALE: 1"=10' | SHEET NO. 15 OF 59 SHEETS | STA. 2032+50.00 TO STA. 2033+00.00

F.A.I. RTE.	SECTION	COUNTY	TOTAL SHEETS	SHEET NO.
57/70	(25-3)R	EFFINGHAM	1416	815
		CONTRACT NO. 74296		
FED. ROAD DIST. NO.	ILLINOIS	FED. AID PROJECT		

LEGEND

- TEMPORARY PCC PAVEMENT
- REMOVAL
- TEMPORARY HOT-MIX ASPHALT
- TEMPORARY CONCRETE BARRIER
- DRUM

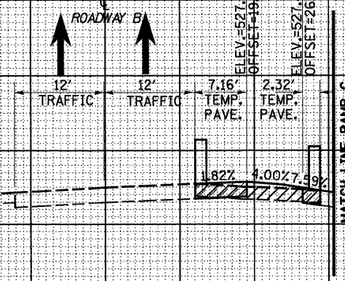

CUT=2 FILL=7

2034+00.00

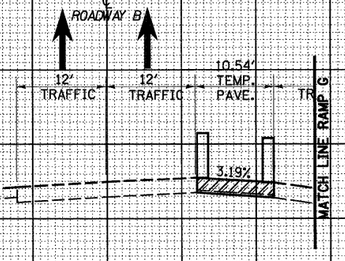

CUT=3 FILL=0

2033+50.00

FILE NAME = S:\Projects\M03-00072.57-70\dgn\S Tri-Lv\xsec\TRISECROUT-PSL.dgn	USER NAME = linda	DESIGNED - JWS	REVISED -
		DRAWN - LEC	REVISED -
	PLOT SCALE = 20.0000 ' / IN.	CHECKED - BRM	REVISED -
	PLOT DATE = 2/9/2010	DATE - 2-25-08	REVISED -

STATE OF ILLINOIS
DEPARTMENT OF TRANSPORTATION

MAINTENANCE OF TRAFFIC SOUTH TRI LEVEL – ROADWAY B (PRE-STAGE 1)

SCALE: 1"=10' | SHEET NO. 16 OF 59 SHEETS | STA. 2033+50.00 TO STA. 2034+00.00

F.A. RTE.	SECTION	COUNTY	TOTAL SHEETS	SHEET NO.
57/70	(25-3)R	EFFINGHAM	1416	816
		CONTRACT NO. 74296		
FED. ROAD DIST. NO.	ILLINOIS	FED. AID PROJECT		

FINAL SURVEY — NOTE BOOK — NO. — SURVEYED — PLOTTED — TEMPLATE — AREAS CHECKED — BY — DATE

ORIGINAL SURVEY — NOTE BOOK — NO. — SURVEYED — PLOTTED — TEMPLATE — AREAS CHECKED — BY — DATE

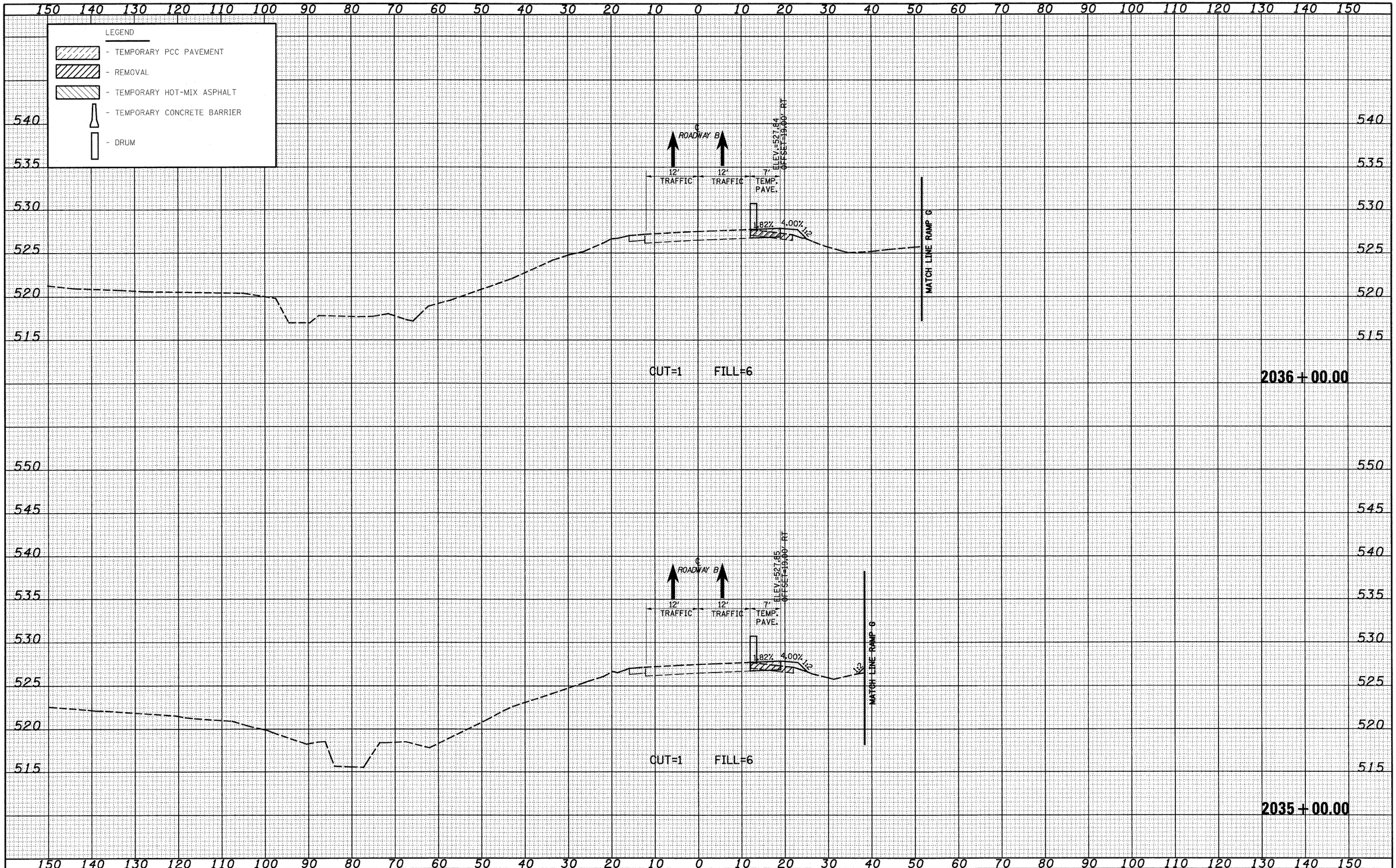

FINAL SURVEY	BY	DATE
NOTE BOOK	SURVEYED	
NO.	PLOTTED	
	TEMPLATE	
	AREAS	
	AREAS CHECKED	

ORIGINAL SURVEY	BY	DATE
NOTE BOOK	SURVEYED	
NO.	PLOTTED	
	TEMPLATE	
	AREAS	
	AREAS CHECKED	

FILE NAME = S:\Projects\MED-0007(57-7P\dgn\S Tri\Ver\sh_TRIPRE1F-FS1.dgn	USER NAME = linda	DESIGNED - JWS	REVISED -
		DRAWN - LEC	REVISED -
	PLOT SCALE = 20.0000 ' / IN.	CHECKED - BRM	REVISED -
	PLOT DATE = 2/9/2010	DATE - 2-25-08	REVISED -

STATE OF ILLINOIS
DEPARTMENT OF TRANSPORTATION

MAINTENANCE OF TRAFFIC SOUTH TRI LEVEL – ROADWAY B (PRE-STAGE 1)

SCALE: 1"=10' | SHEET NO. 17 OF 59 SHEETS | STA. 2035+00.00 TO STA. 2036+00.00

F.A.I. RTE.	SECTION	COUNTY	TOTAL SHEETS	SHEET NO.
57/70	(25-3)R	EFFINGHAM	1416	817
		CONTRACT NO. 74296		
FED. ROAD DIST. NO.	ILLINOIS	FED. AID PROJECT		

LEGEND

- TEMPORARY PCC PAVEMENT
- REMOVAL
- TEMPORARY HOT-MIX ASPHALT
- TEMPORARY CONCRETE BARRIER
- DRUM

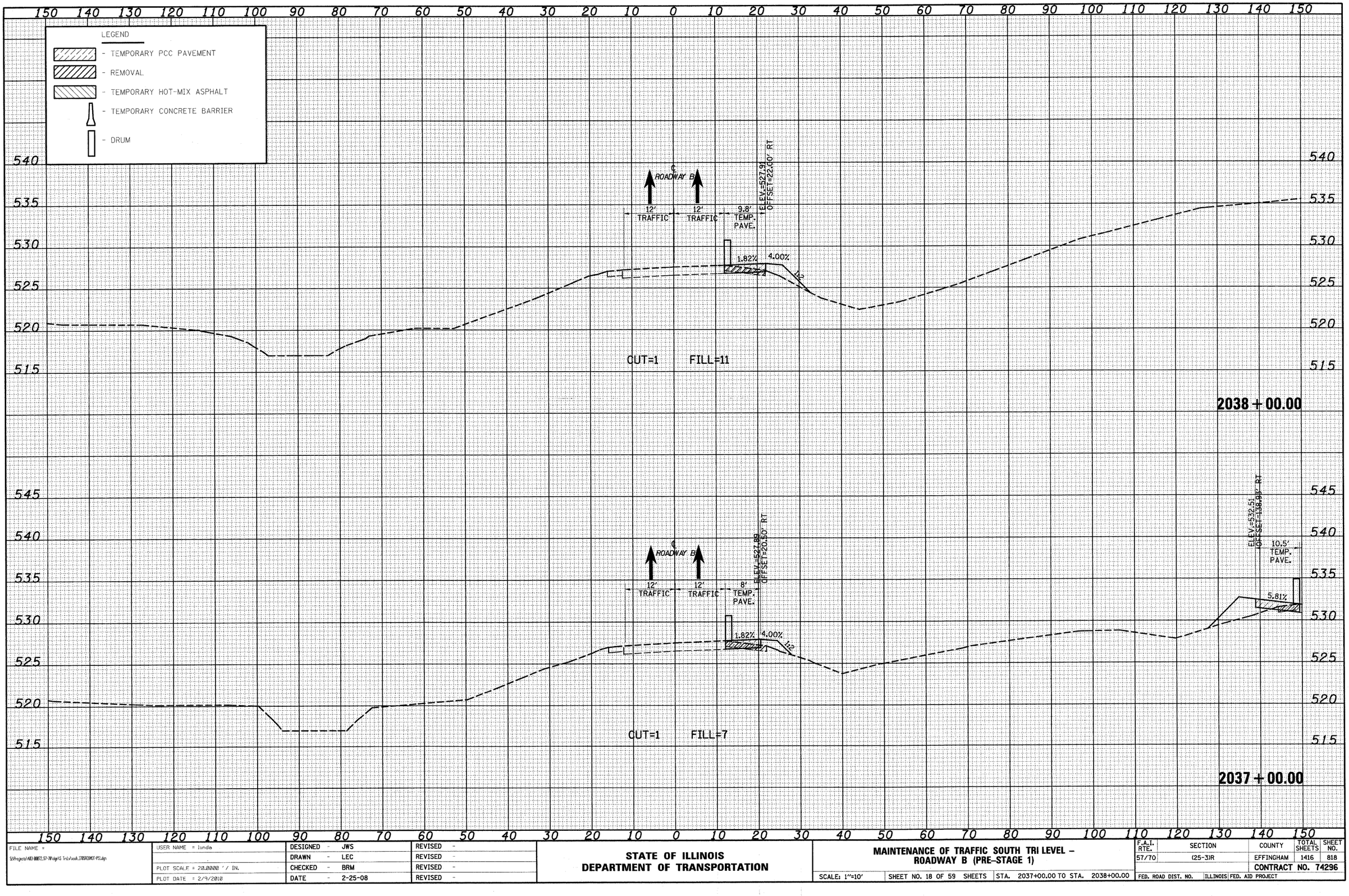

FINAL SURVEY	NOTE BOOK	NO.
SURVEYED	BY	DATE
PLOTTED		
TEMPLATE		
AREAS		
AREAS CHECKED		

ORIGINAL SURVEY	NOTE BOOK	NO.
SURVEYED	BY	DATE
PLOTTED		
TEMPLATE		
AREAS		
AREAS CHECKED		

FILE NAME = S:\Projects\M03-00072.57-TR\dgn\S Tri-Level\Roadway B\TRISHEET-PSS.dgn	USER NAME = linda	DESIGNED - JWS	REVISED -
		DRAWN - LEC	REVISED -
	PLOT SCALE = 20.0000 ' / IN.	CHECKED - BRM	REVISED -
	PLOT DATE = 2/9/2018	DATE - 2-25-08	REVISED -

STATE OF ILLINOIS
DEPARTMENT OF TRANSPORTATION

MAINTENANCE OF TRAFFIC SOUTH TRI LEVEL – ROADWAY B (PRE-STAGE 1)

SCALE: 1"=10' | SHEET NO. 18 OF 59 SHEETS | STA. 2037+00.00 TO STA. 2038+00.00

F.A.I. RTE.	SECTION	COUNTY	TOTAL SHEETS	SHEET NO.
57/70	(25-3)R	EFFINGHAM	1416	818
		CONTRACT NO. 74296		
FED. ROAD DIST. NO.	ILLINOIS	FED. AID PROJECT		

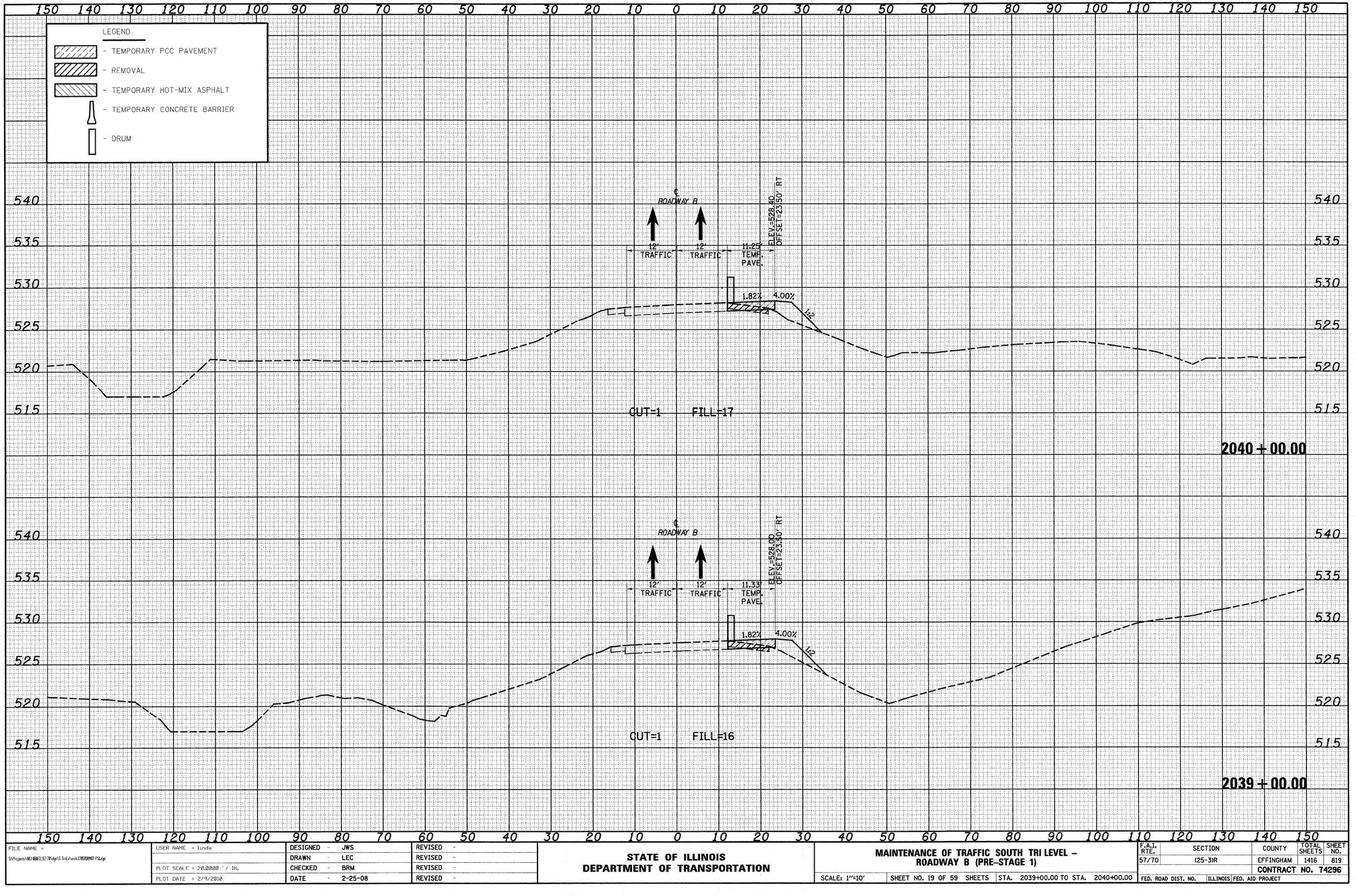

FINAL SURVEY — NOTE BOOK NO. — SURVEYED — PLOTTED — TEMPLATE — AREAS — AREAS CHECKED — BY — DATE

ORIGINAL SURVEY — NOTE BOOK NO. — SURVEYED — PLOTTED — TEMPLATE — AREAS — AREAS CHECKED — BY — DATE

FILE NAME =	USER NAME = linda	DESIGNED - JWS	REVISED -
S:\Projects\M82-00077.57-TP\dgn\S Tri Lvl\sect_D7SEDEMOT-PSL.dgn		DRAWN - LEC	REVISED -
	PLOT SCALE = 20.0000 ' / IN.	CHECKED - BRM	REVISED -
	PLOT DATE = 2/9/2010	DATE - 2-25-08	REVISED -

STATE OF ILLINOIS
DEPARTMENT OF TRANSPORTATION

MAINTENANCE OF TRAFFIC SOUTH TRI LEVEL – ROADWAY B (PRE-STAGE 1)

SCALE: 1"=10' | SHEET NO. 19 OF 59 SHEETS | STA. 2039+00.00 TO STA. 2040+00.00

F.A.I. RTE.	SECTION	COUNTY	TOTAL SHEETS	SHEET NO.
57/70	(25-3)R	EFFINGHAM	1416	819
		CONTRACT NO. 74296		
FED. ROAD DIST. NO.	ILLINOIS	FED. AID PROJECT		

LEGEND

- TEMPORARY PCC PAVEMENT
- REMOVAL
- TEMPORARY HOT-MIX ASPHALT
- TEMPORARY CONCRETE BARRIER
- DRUM

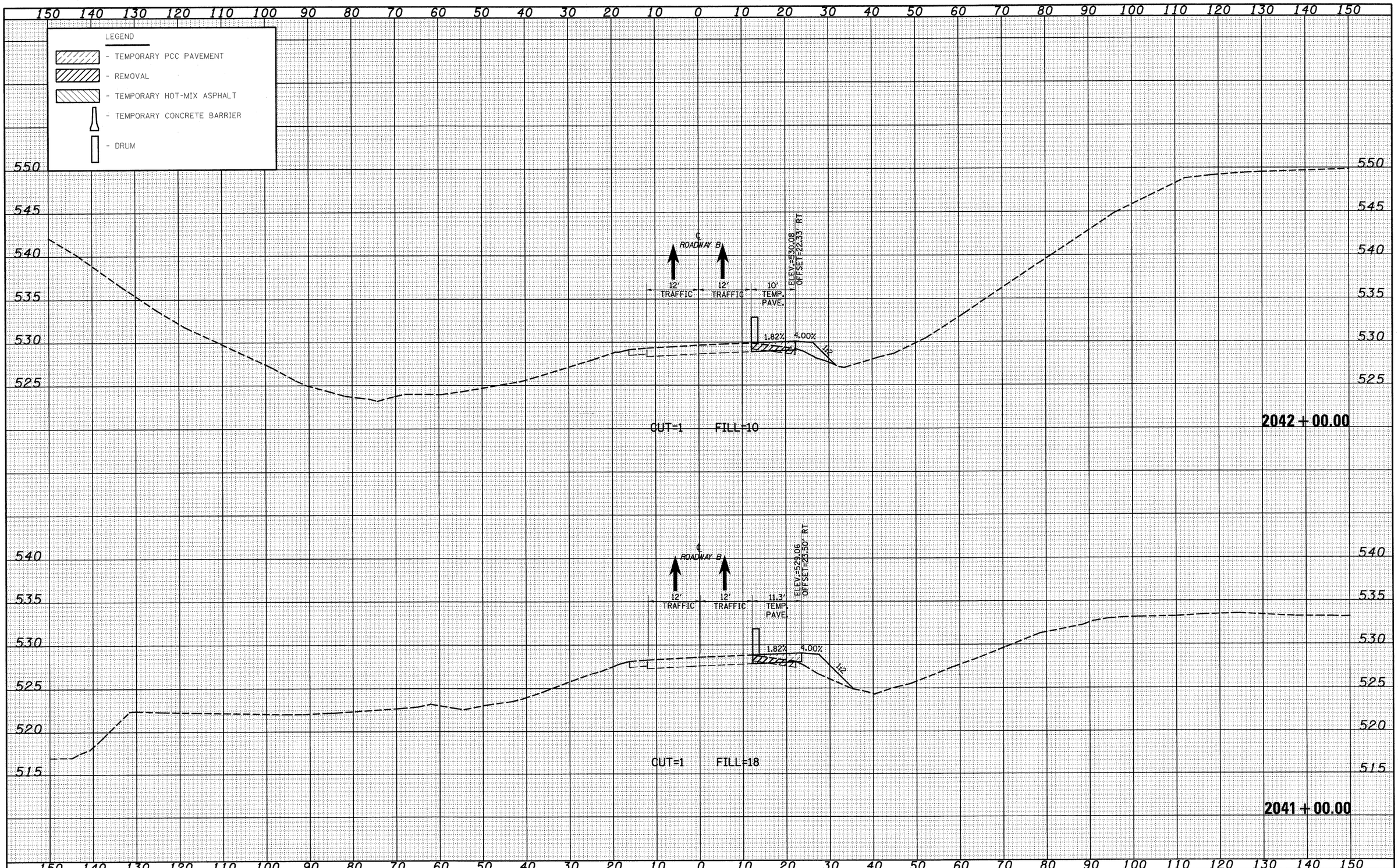

FINAL SURVEY	DATE	BY
SURVEYED		
PLOTTED		
NOTE BOOK	TEMPLATE	
NO.	AREAS	AREAS CHECKED

ORIGINAL SURVEY	DATE	BY
SURVEYED		
PLOTTED		
NOTE BOOK	TEMPLATE	
NO.	AREAS	AREAS CHECKED

FILE NAME = S:\Projects\MED-6007.57-TR\dgn\S Tri\v\vash17R10DM01-FSL.dgn	USER NAME = linda	DESIGNED - JWS	REVISED -
		DRAWN - LEC	REVISED -
	PLOT SCALE = 20.0000 ' / IN.	CHECKED - BRM	REVISED -
	PLOT DATE = 2/9/2010	DATE - 2-25-08	REVISED -

STATE OF ILLINOIS
DEPARTMENT OF TRANSPORTATION

MAINTENANCE OF TRAFFIC SOUTH TRI LEVEL – ROADWAY B (PRE-STAGE 1)

SCALE: 1"=10' | SHEET NO. 20 OF 59 SHEETS | STA. 2041+00.00 TO STA. 2042+00.00

F.A.I. RTE.	SECTION	COUNTY	TOTAL SHEETS	SHEET NO.
57/70	(25-3)R	EFFINGHAM	1416	820
		CONTRACT NO. 74296		
FED. ROAD DIST. NO.	ILLINOIS	FED. AID PROJECT		

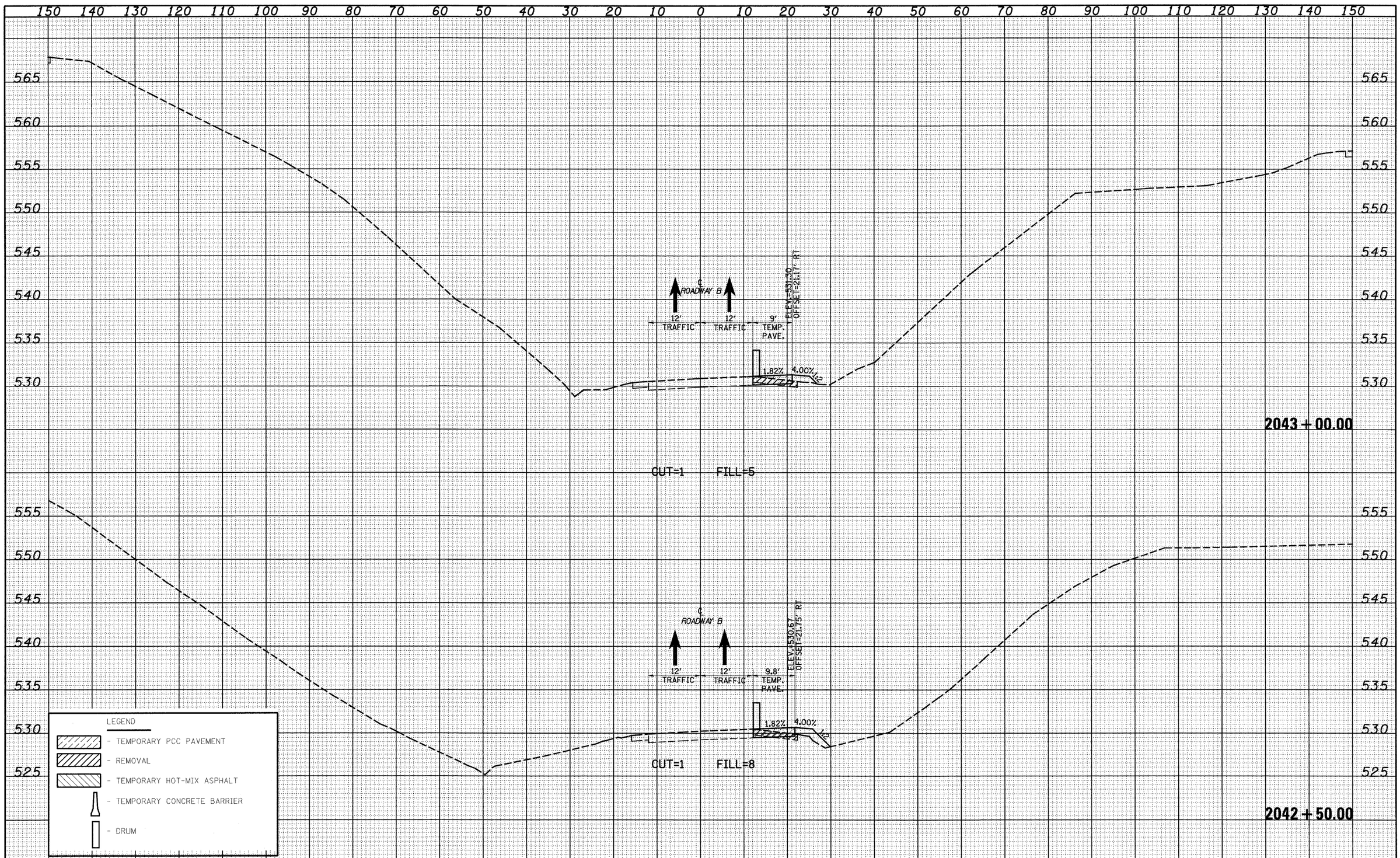

FINAL SURVEY	NOTE BOOK	NO.
SURVEYED		
PLOTTED		
TEMPLATE		
AREAS		
AREAS CHECKED		

ORIGINAL SURVEY	NOTE BOOK	NO.
SURVEYED		
PLOTTED		
TEMPLATE		
AREAS		
AREAS CHECKED		

BY	DATE

FILE NAME =	USER NAME = linda	DESIGNED - JWS	REVISED -
S:\Projects\MES-00072.57-70\dgn\S Tri Lv\mesh_D7SHOEMGT-PSL.dgn		DRAWN - LEC	REVISED -
	PLOT SCALE = 20.0000 ' / IN.	CHECKED - BRM	REVISED -
	PLOT DATE = 2/9/2010	DATE - 2-25-08	REVISED -

STATE OF ILLINOIS
DEPARTMENT OF TRANSPORTATION

MAINTENANCE OF TRAFFIC SOUTH TRI LEVEL – ROADWAY B (PRE-STAGE 1)

SCALE: 1"=10' | SHEET NO. 21 OF 59 SHEETS | STA. 2042+50.00 TO STA. 2043+00.00

F.A.I. RTE.	SECTION	COUNTY	TOTAL SHEETS	SHEET NO.
57/70	(25-3)R	EFFINGHAM	1416	821
		CONTRACT NO. 74296		
FED. ROAD DIST. NO.	ILLINOIS	FED. AID PROJECT		

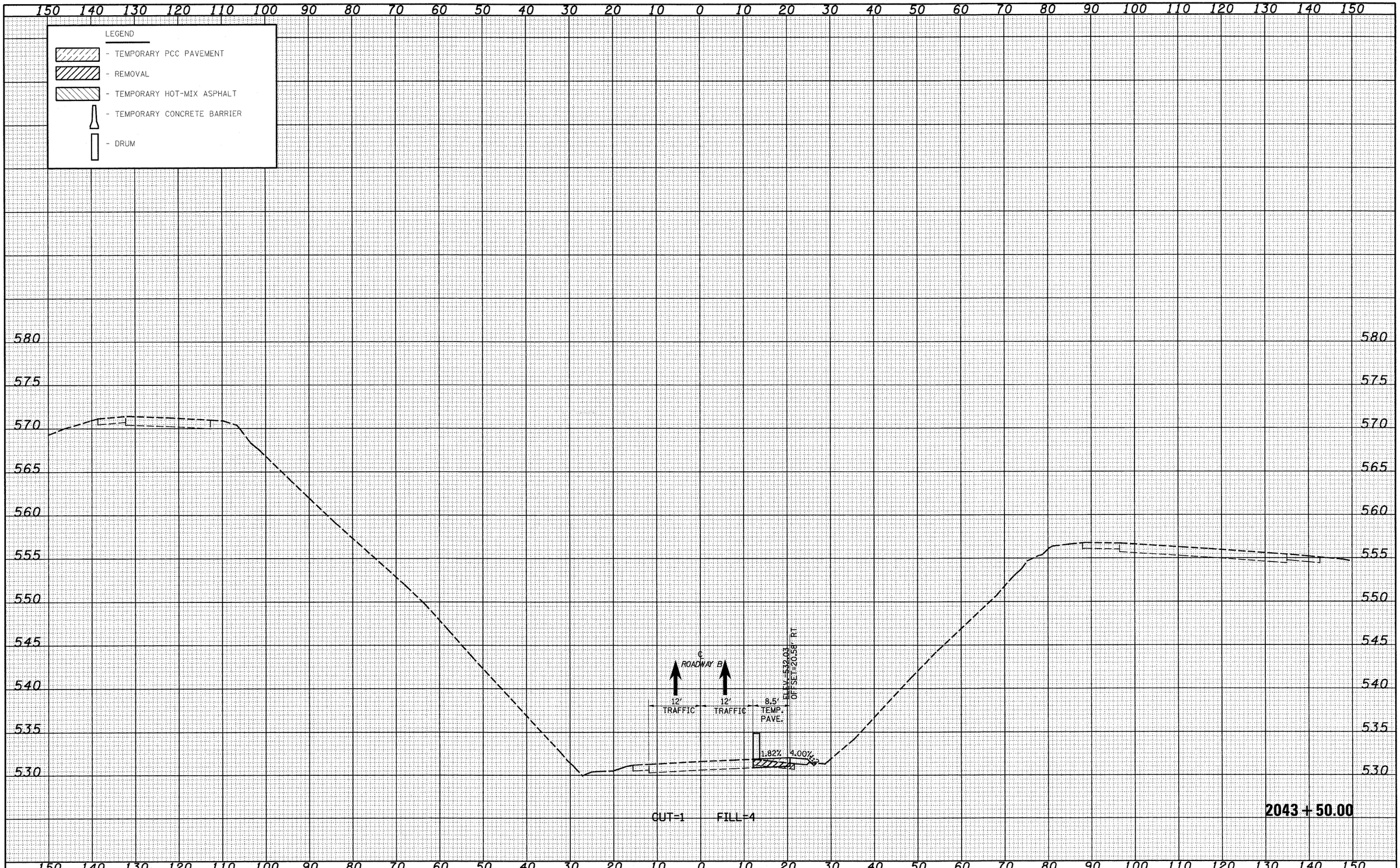

FINAL SURVEY	DATE
NOTE BOOK	BY
NO.	SURVEYED
	PLOTTED
	TEMPLATE
	AREAS
	AREAS CHECKED

ORIGINAL SURVEY	DATE
NOTE BOOK	BY
NO.	SURVEYED
	PLOTTED
	TEMPLATE
	AREAS
	AREAS CHECKED

FILE NAME = S:\Projects\NED-0007Z.57-TP\dgn\S Tri-Level\roadway B (PRE-STAGE 1).dgn	USER NAME = linda	DESIGNED - JWS	REVISED -
		DRAWN - LEC	REVISED -
	PLOT SCALE = 20.0000 ' / IN.	CHECKED - BRM	REVISED -
	PLOT DATE = 2/9/2010	DATE - 2-25-08	REVISED -

STATE OF ILLINOIS
DEPARTMENT OF TRANSPORTATION

MAINTENANCE OF TRAFFIC SOUTH TRI LEVEL – ROADWAY B (PRE-STAGE 1)

SCALE: 1"=10' | SHEET NO. 22 OF 59 SHEETS | STA. 2043+50.00 TO STA. 2043+50.00

F.A.I. RTE.	SECTION	COUNTY	TOTAL SHEETS	SHEET NO.
57/70	(25-3)R	EFFINGHAM	1416	822
		CONTRACT NO. 74296		
FED. ROAD DIST. NO.	ILLINOIS	FED. AID PROJECT		

150 140 130 120 110 100 90 80 70 60 50 40 30 20 10 0 10 20 30 40 50 60 70 80 90 100 110 120 130 140 150

LEGEND

- TEMPORARY PCC PAVEMENT
- REMOVAL
- TEMPORARY HOT-MIX ASPHALT
- TEMPORARY CONCRETE BARRIER
- DRUM

565 560 555 550 545 540 535 530

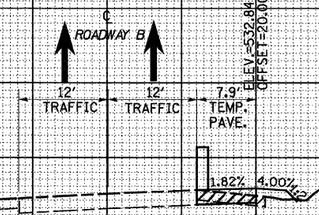

CUT=1 FILL=1

2044+00.00

ORIGINAL SURVEY	SURVEYED	BY	
NOTE BOOK	PLOTTED		DATE
NO.	TEMPLATE		
	AREAS		
	AREAS CHECKED		

FINAL SURVEY	SURVEYED	BY	
NOTE BOOK	PLOTTED		DATE
NO.	TEMPLATE		
	AREAS		
	AREAS CHECKED		

FILE NAME = S:\Projects\483-R8872.57-TR\dgn\S Tri Lv\xsec_STDSB2MOT-PSL.dgn	USER NAME = linda	DESIGNED - JWS	REVISED -
		DRAWN - LEC	REVISED -
	PLOT SCALE = 20.0000 ' / IN.	CHECKED - BRM	REVISED -
	PLOT DATE = 2/9/2010	DATE - 2-25-08	REVISED -

STATE OF ILLINOIS
DEPARTMENT OF TRANSPORTATION

MAINTENANCE OF TRAFFIC SOUTH TRI LEVEL – ROADWAY B (PRE-STAGE 1)

SCALE: 1"=10' | SHEET NO. 23 OF 59 SHEETS | STA. 2044+00.00 TO STA. 2044+00.00

F.A.I. RTE.	SECTION	COUNTY	TOTAL SHEETS	SHEET NO.
57/70	(25-3)R	EFFINGHAM	1416	823
		CONTRACT NO. 74296		
FED. ROAD DIST. NO.	ILLINOIS	FED. AID PROJECT		

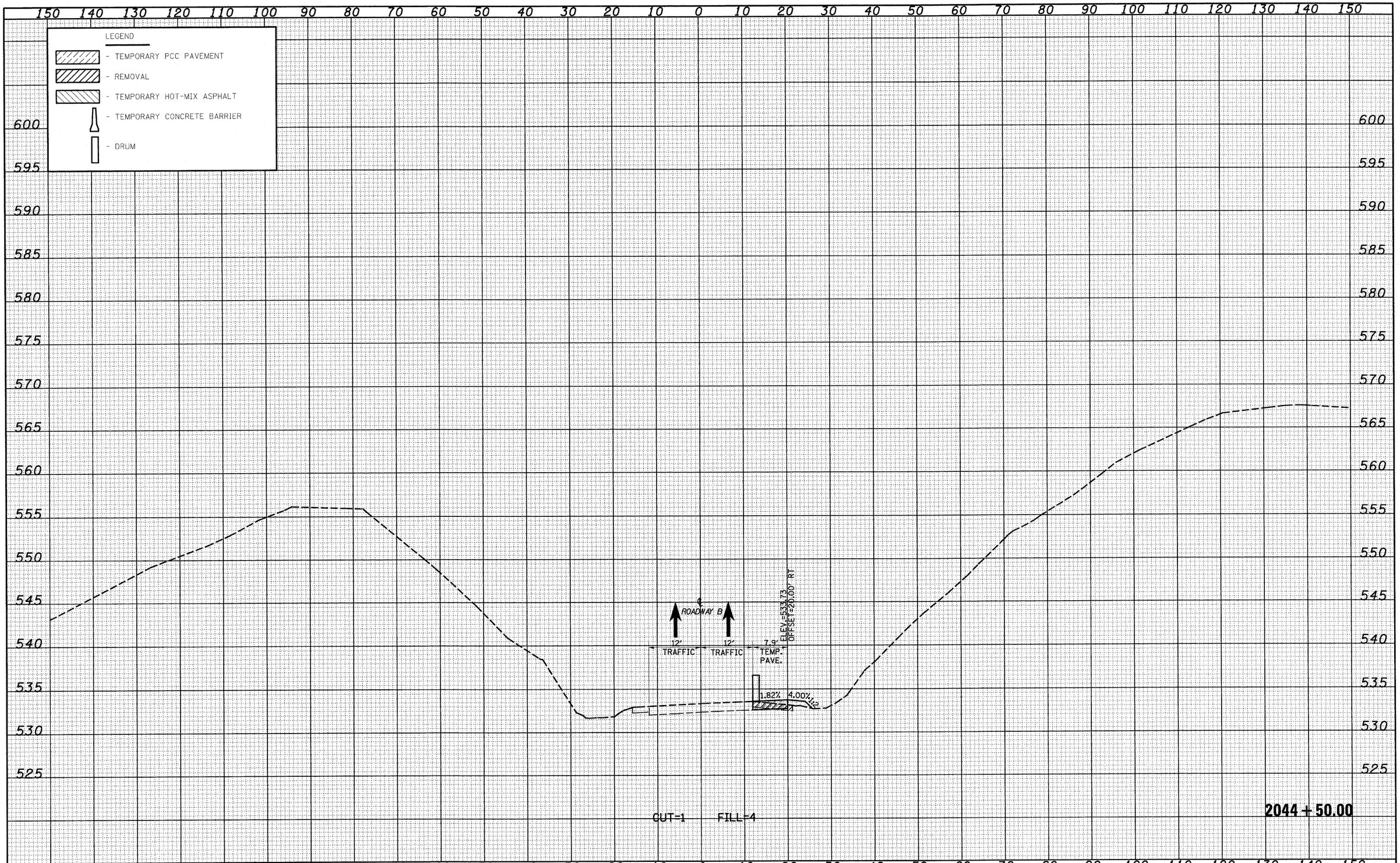

FILE NAME =	USER NAME = linda	DESIGNED - JWS	REVISED -	STATE OF ILLINOIS DEPARTMENT OF TRANSPORTATION	MAINTENANCE OF TRAFFIC SOUTH TRI LEVEL – ROADWAY B (PRE-STAGE 1)	F.A.I. RTE.	SECTION	COUNTY	TOTAL SHEETS	SHEET NO.
		DRAWN - LEC	REVISED -			57/70	(25-3)R	EFFINGHAM	1416	824
	PLOT SCALE = 20.0000 ' / IN.	CHECKED - BRM	REVISED -					CONTRACT NO. 74296		
	PLOT DATE = 2/9/2010	DATE - 2-25-08	REVISED -		SCALE: 1"=10' / SHEET NO. 24 OF 59 SHEETS / STA. 2044+50.00 TO STA. 2044+50.00	FED. ROAD DIST. NO.	ILLINOIS	FED. AID PROJECT		

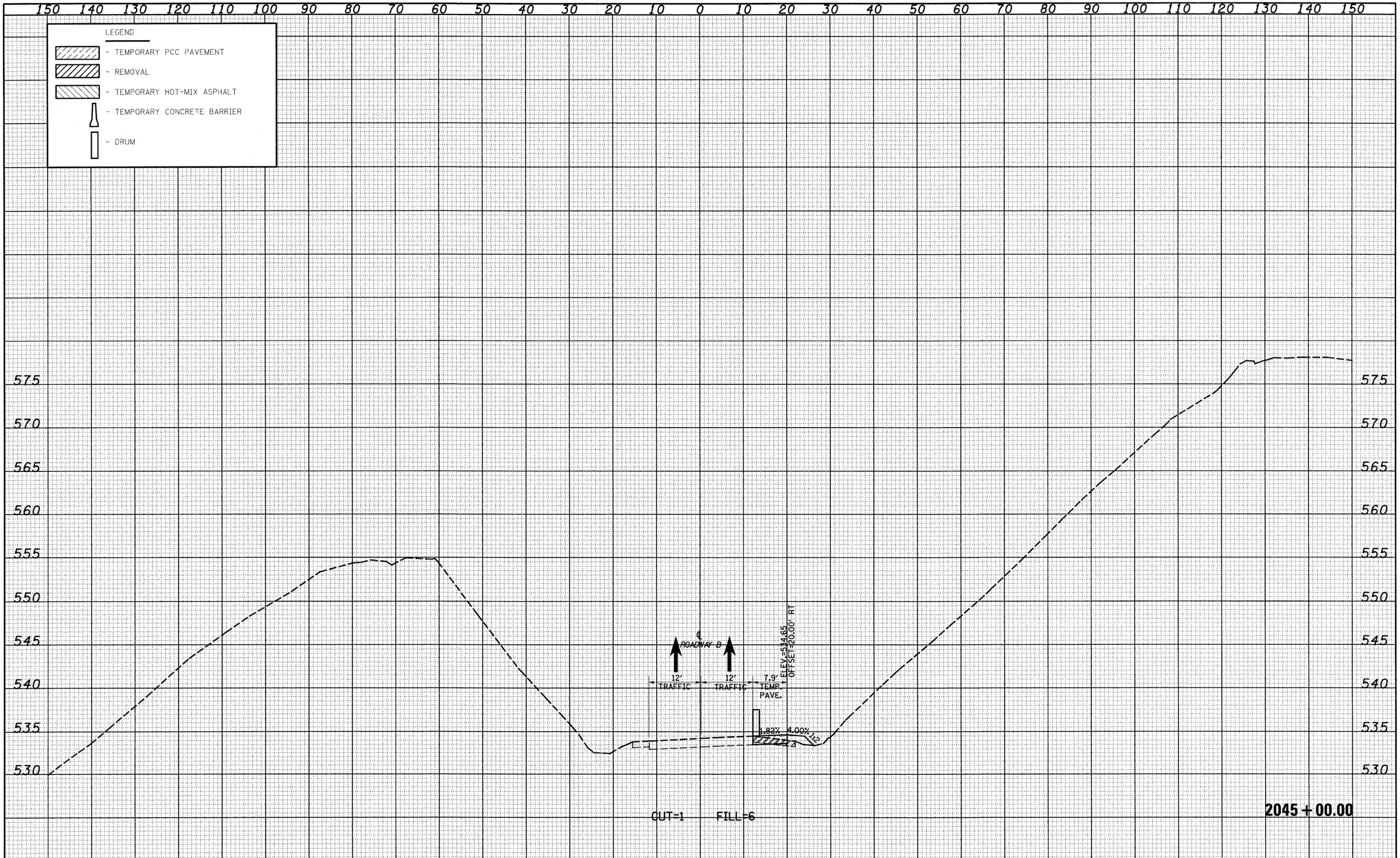

FINAL SURVEY		BY	DATE
NOTE BOOK	SURVEYED		
NO.	PLOTTED		
	TEMPLATE		
	AREAS		
	AREAS CHECKED		

ORIGINAL SURVEY		BY	DATE
NOTE BOOK	SURVEYED		
NO.	PLOTTED		
	TEMPLATE		
	AREAS		
	AREAS CHECKED		

FILE NAME = S:\Projects\4B3-00072.57-70\dgn\S Tri\Lvnsh_1705FDBKDT-PSL.dgn	USER NAME = linda	DESIGNED - JWS	REVISED -
		DRAWN - LEC	REVISED -
	PLOT SCALE = 20.0000 ' / IN.	CHECKED - BRM	REVISED -
	PLOT DATE = 2/9/2010	DATE - 2-25-08	REVISED -

STATE OF ILLINOIS
DEPARTMENT OF TRANSPORTATION

MAINTENANCE OF TRAFFIC SOUTH TRI LEVEL – ROADWAY B (PRE-STAGE 1)

SCALE: 1"=10' | SHEET NO. 25 OF 59 SHEETS | STA. 2045+00.00 TO STA. 2045+00.00

F.A.I. RTE.	SECTION	COUNTY	TOTAL SHEETS	SHEET NO.
57/70	(25-3)R	EFFINGHAM	1416	825
		CONTRACT NO. 74296		

FED. ROAD DIST. NO. | ILLINOIS | FED. AID PROJECT

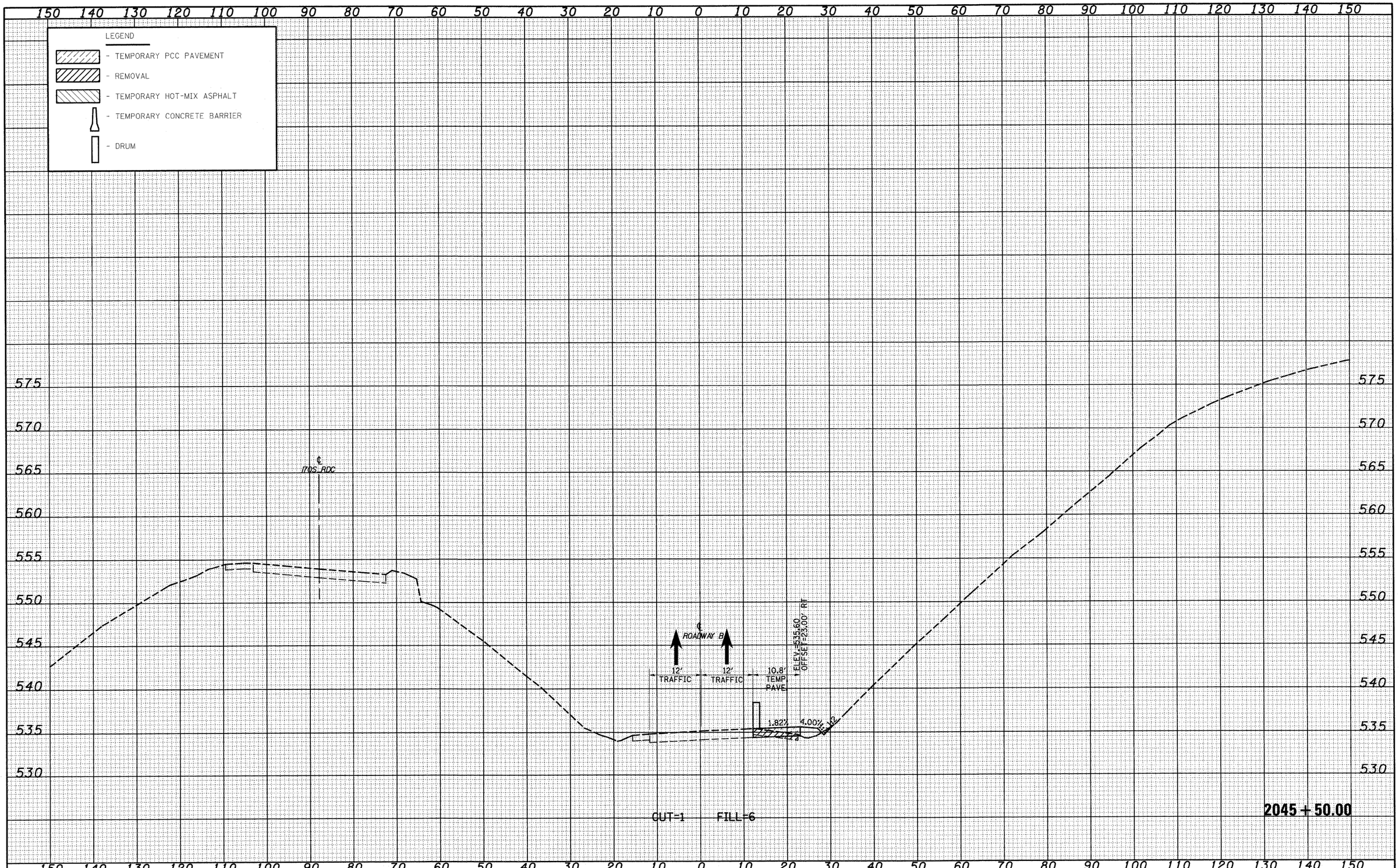

FINAL SURVEY	NOTE BOOK	NO.	SURVEYED	PLOTTED	TEMPLATE	AREAS	AREAS CHECKED	BY	DATE

ORIGINAL SURVEY	NOTE BOOK	NO.	SURVEYED	PLOTTED	TEMPLATE	AREAS	AREAS CHECKED	BY	DATE

FILE NAME = S:\Projects\4B3-80072.57-70\dgn\S Trib\vsnh.170SRBRMDT-PSL.dgn	USER NAME = linda	DESIGNED - JWS	REVISED -
		DRAWN - LEC	REVISED -
	PLOT SCALE = 20.0000 ' / IN.	CHECKED - BRM	REVISED -
	PLOT DATE = 2/9/2010	DATE - 2-25-08	REVISED -

STATE OF ILLINOIS
DEPARTMENT OF TRANSPORTATION

MAINTENANCE OF TRAFFIC SOUTH TRI LEVEL – ROADWAY B (PRE-STAGE 1)

SCALE: 1"=10' | SHEET NO. 26 OF 59 SHEETS | STA. 2045+50.00 TO STA. 2045+50.00

F.A.I. RTE.	SECTION	COUNTY	TOTAL SHEETS	SHEET NO.
57/70	(25-3)R	EFFINGHAM	1416	826
		CONTRACT NO. 74296		
FED. ROAD DIST. NO.	ILLINOIS	FED. AID PROJECT		

FINAL SURVEY	NOTE BOOK	NO.

SURVEYED	BY
PLOTTED	DATE
TEMPLATE	
AREAS	
AREAS CHECKED	

ORIGINAL SURVEY	NOTE BOOK	NO.

SURVEYED	BY
PLOTTED	DATE
TEMPLATE	
AREAS	
AREAS CHECKED	

150 140 130 120 110 100 90 80 70 60 50 40 30 20 10 0 10 20 30 40 50 60 70 80 90 100 110 120 130 140 150

LEGEND

- TEMPORARY PCC PAVEMENT
- REMOVAL
- TEMPORARY HOT-MIX ASPHALT
- TEMPORARY CONCRETE BARRIER
- DRUM

565 560 555 550 545 540 535 530 525

℄ MOS_ROC

℄ ROADWAY B

12' TRAFFIC | 12' TRAFFIC | 13.8' TEMP. PAVE.

* ELEV=536.56 OFFSET=26.00' RT

1.82% | 4.00% | 12

CUT=1 FILL=15

2046+00.00

150 140 130 120 110 100 90 80 70 60 50 40 30 20 10 0 10 20 30 40 50 60 70 80 90 100 110 120 130 140 150

FILE NAME = S:\Projects\MCS-8007.2.57-TR\dgn\S 1rd.v\rsh.I7830DM01-PSL.dgn

USER NAME = linda

PLOT SCALE = 20.0000 ' / IN.

PLOT DATE = 2/9/2010

DESIGNED	-	JWS	REVISED -
DRAWN	-	LEC	REVISED -
CHECKED	-	BRM	REVISED -
DATE	-	2-25-08	REVISED -

STATE OF ILLINOIS
DEPARTMENT OF TRANSPORTATION

MAINTENANCE OF TRAFFIC SOUTH TRI LEVEL – ROADWAY B (PRE-STAGE 1)

SCALE: 1"=10' | SHEET NO. 27 OF 59 SHEETS | STA. 2046+00.00 TO STA. 2046+00.00

F.A.I. RTE.	SECTION	COUNTY	TOTAL SHEETS	SHEET NO.
57/70	(25-3)R	EFFINGHAM	1416	827
		CONTRACT NO. 74296		
FED. ROAD DIST. NO.	ILLINOIS	FED. AID PROJECT		

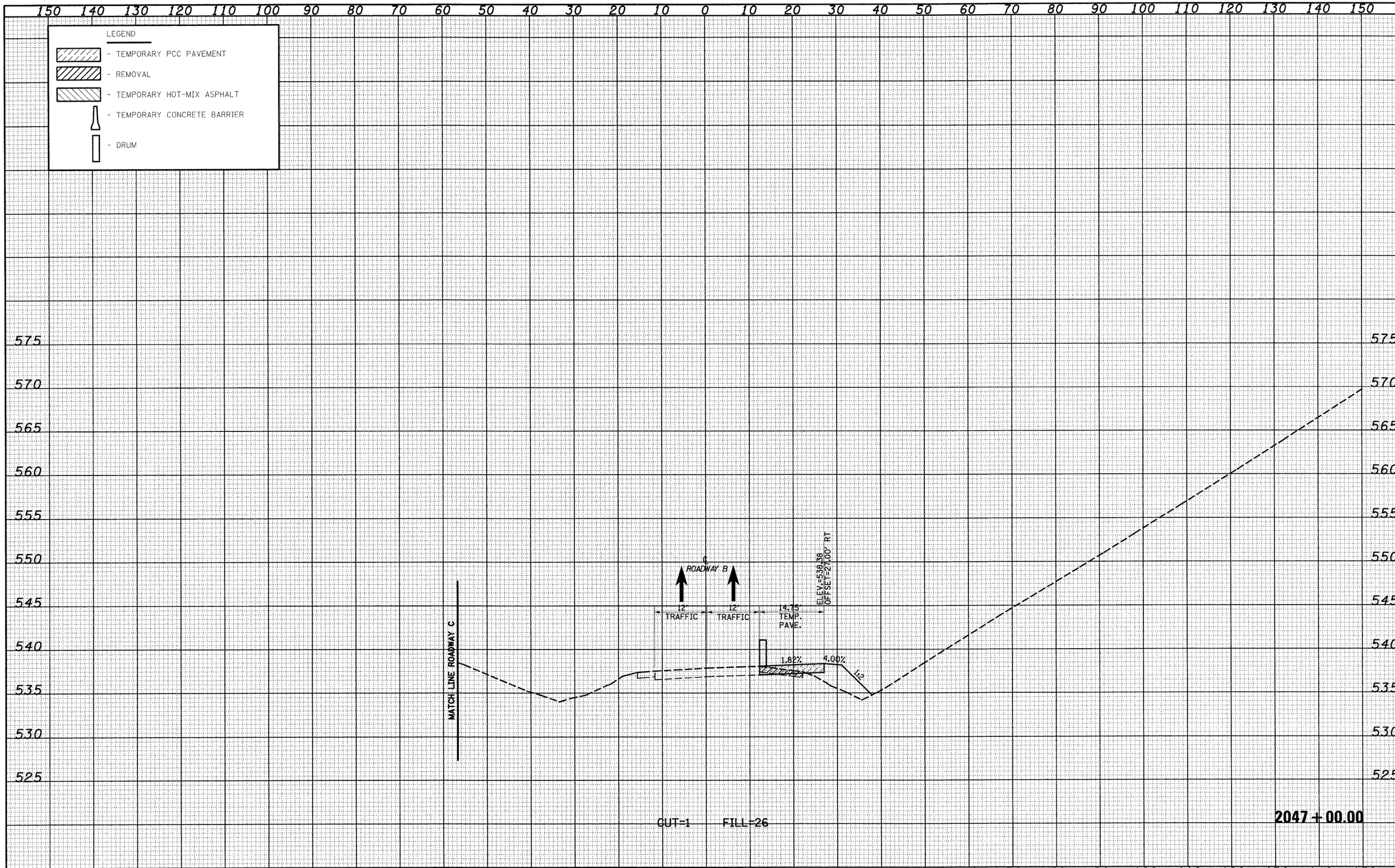

FILE NAME =	USER NAME = linda	DESIGNED - JWS	REVISED -
		DRAWN - LEC	REVISED -
	PLOT SCALE = 20.0000 ' / IN.	CHECKED - BRM	REVISED -
	PLOT DATE = 2/9/2010	DATE - 2-25-08	REVISED -

STATE OF ILLINOIS
DEPARTMENT OF TRANSPORTATION

MAINTENANCE OF TRAFFIC SOUTH TRI LEVEL – ROADWAY B (PRE-STAGE 1)

SCALE: 1"=10' | SHEET NO. 28 OF 59 SHEETS | STA. 2047+00.00 TO STA. 2047+00.00

F.A.I. RTE.	SECTION	COUNTY	TOTAL SHEETS	SHEET NO.
57/70	(25-3)R	EFFINGHAM	1416	828
		CONTRACT NO. 74296		

FED. ROAD DIST. NO. | ILLINOIS | FED. AID PROJECT

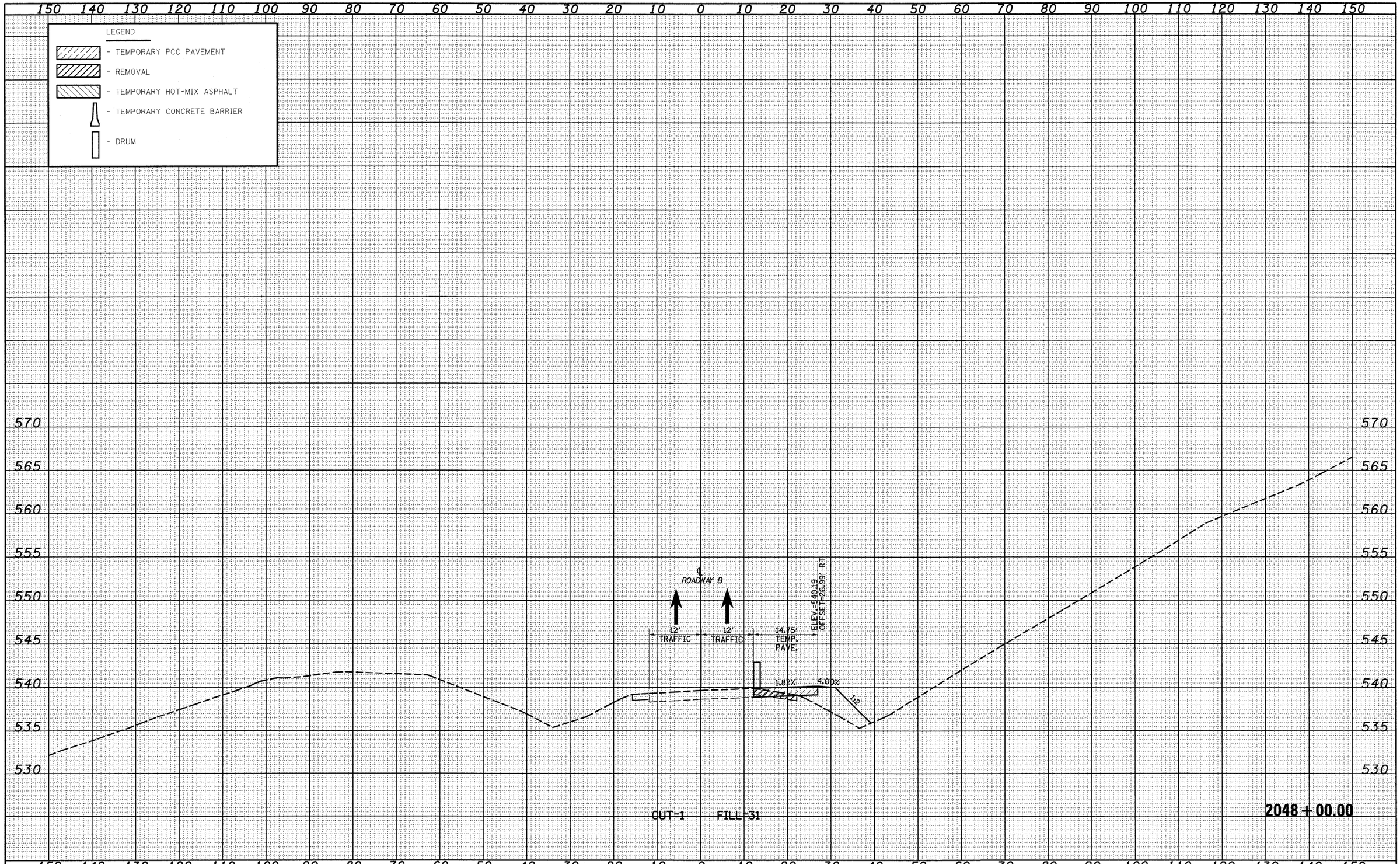

FINAL SURVEY	SURVEYED	BY	DATE
NOTE BOOK	PLOTTED		
NO.	TEMPLATE		
	AREAS		
	AREAS CHECKED		

ORIGINAL SURVEY	SURVEYED	BY	DATE
NOTE BOOK	PLOTTED		
NO.	TEMPLATE		
	AREAS		
	AREAS CHECKED		

FILE NAME = S:\Projects\403-00072.57-70\dgn\S Tri\Lvwash_I70SR00MOT-PS1.dgn	USER NAME = linda	DESIGNED - JWS	REVISED -
		DRAWN - LEC	REVISED -
	PLOT SCALE = 20.0000 ' / IN.	CHECKED - BRM	REVISED -
	PLOT DATE = 2/9/2010	DATE - 2-25-08	REVISED -

STATE OF ILLINOIS
DEPARTMENT OF TRANSPORTATION

MAINTENANCE OF TRAFFIC SOUTH TRI LEVEL – ROADWAY B (PRE-STAGE 1)

SCALE: 1"=10' | SHEET NO. 29 OF 59 SHEETS | STA. 2048+00.00 TO STA. 2048+00.00

F.A.I. RTE.	SECTION	COUNTY	TOTAL SHEETS	SHEET NO.
57/70	(25-3)R	EFFINGHAM	1416	829
		CONTRACT NO. 74296		

FED. ROAD DIST. NO. | ILLINOIS | FED. AID PROJECT

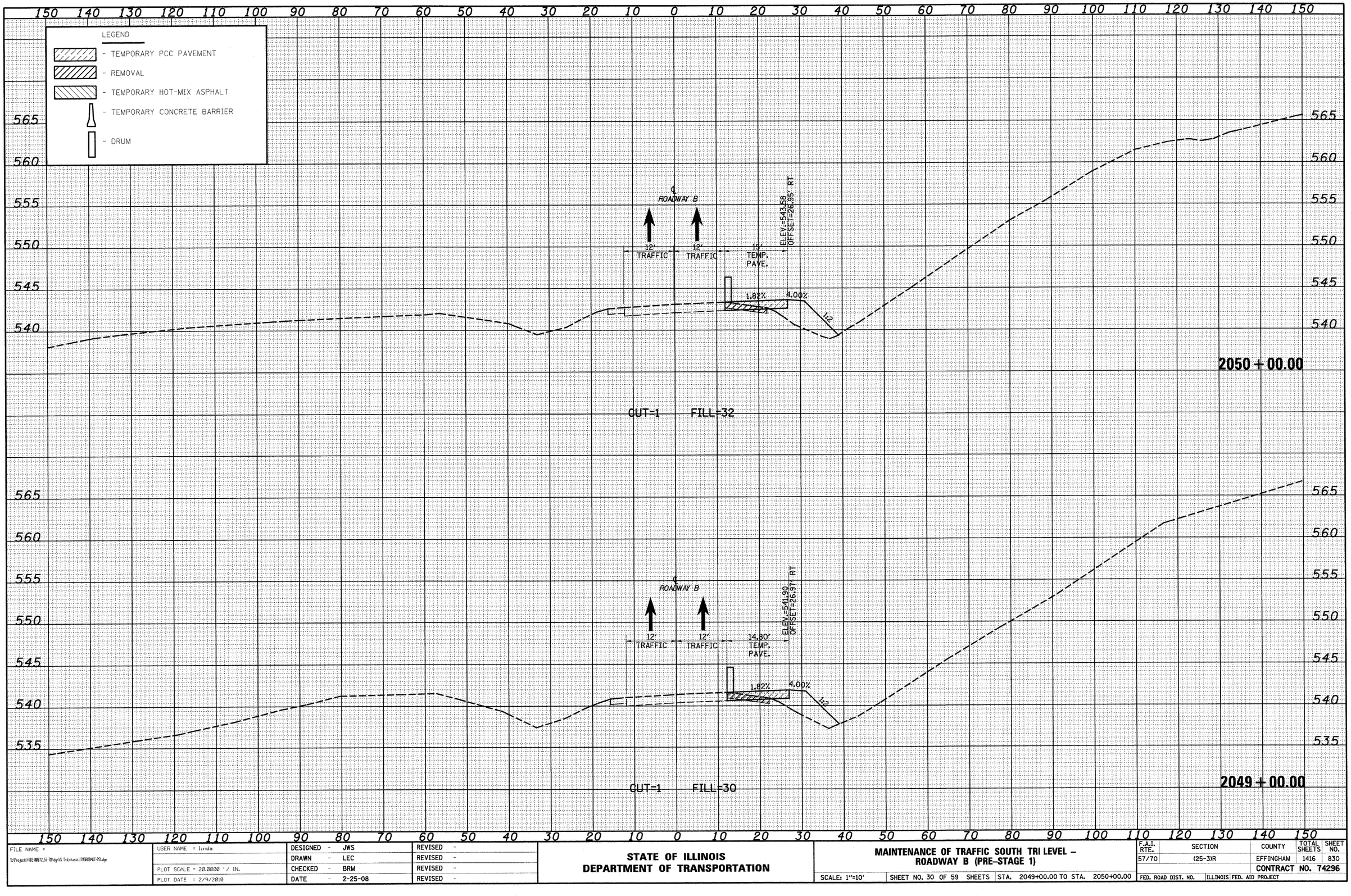

FINAL SURVEY — NOTE BOOK — NO. — SURVEYED — PLOTTED — TEMPLATE — AREAS CHECKED — BY — DATE

ORIGINAL SURVEY — NOTE BOOK — NO. — SURVEYED — PLOTTED — TEMPLATE — AREAS CHECKED — BY — DATE

FILE NAME = S:\Projects\4B3-00072.57-70\dgn\S T-L\Vanish_170SEDEMGT-PSL.dgn	USER NAME = linda	DESIGNED - JWS	REVISED -
		DRAWN - LEC	REVISED -
	PLOT SCALE = 20.0000 ' / IN.	CHECKED - BRM	REVISED -
	PLOT DATE = 2/9/2010	DATE - 2-25-08	REVISED -

STATE OF ILLINOIS
DEPARTMENT OF TRANSPORTATION

MAINTENANCE OF TRAFFIC SOUTH TRI LEVEL – ROADWAY B (PRE-STAGE 1)

SCALE: 1"=10' | SHEET NO. 30 OF 59 SHEETS | STA. 2049+00.00 TO STA. 2050+00.00

F.A.I. RTE.	SECTION	COUNTY	TOTAL SHEETS	SHEET NO.
57/70	(25-3)R	EFFINGHAM	1416	830
		CONTRACT NO. 74296		
FED. ROAD DIST. NO.	ILLINOIS	FED. AID PROJECT		

LEGEND

- TEMPORARY PCC PAVEMENT
- REMOVAL
- TEMPORARY HOT-MIX ASPHALT
- TEMPORARY CONCRETE BARRIER
- DRUM

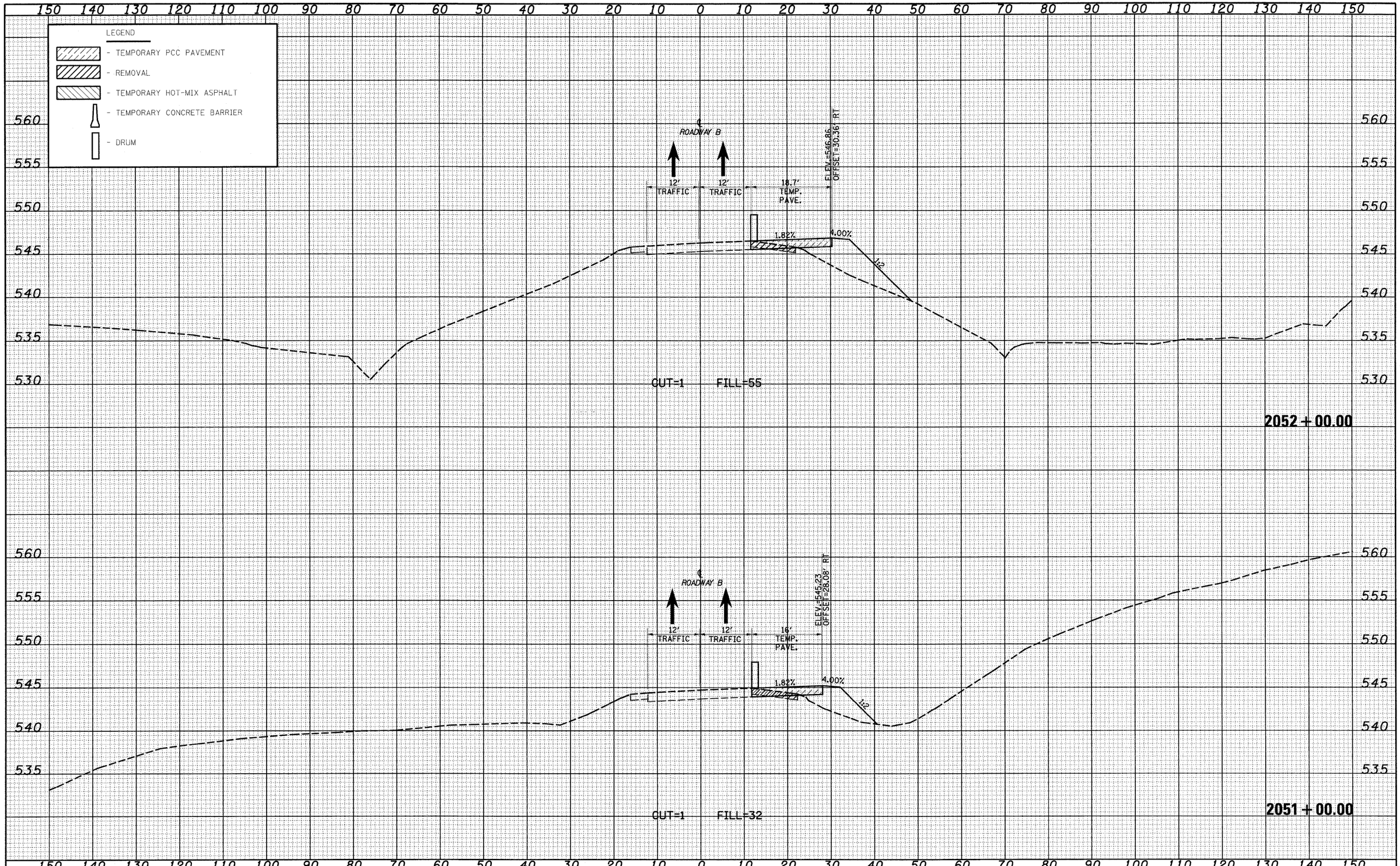

FINAL SURVEY	BY	DATE
NOTE BOOK	SURVEYED	
NO.	PLOTTED	
	TEMPLATE	
	AREAS	
	AREAS CHECKED	

ORIGINAL SURVEY	BY	DATE
NOTE BOOK	SURVEYED	
NO.	PLOTTED	
	TEMPLATE	
	AREAS	
	AREAS CHECKED	

FILE NAME = S:\Projects\NEW-00007.57-TRP\dgn\S Tmlv\work\TRSROUTE-PSL.dgn	USER NAME = linda	DESIGNED - JWS	REVISED -
		DRAWN - LEC	REVISED -
	PLOT SCALE = 20.0000 ' / IN.	CHECKED - BRM	REVISED -
	PLOT DATE = 2/9/2010	DATE - 2-25-08	REVISED -

STATE OF ILLINOIS
DEPARTMENT OF TRANSPORTATION

MAINTENANCE OF TRAFFIC SOUTH TRI LEVEL – ROADWAY B (PRE-STAGE 1)

SCALE: 1"=10' | SHEET NO. 31 OF 59 SHEETS | STA. 2051+00.00 TO STA. 2052+00.00

F.A.I. RTE.	SECTION	COUNTY	TOTAL SHEETS	SHEET NO.
57/70	(25-3)R	EFFINGHAM	1416	831
		CONTRACT NO. 74296		
FED. ROAD DIST. NO.	ILLINOIS	FED. AID PROJECT		

LEGEND

- TEMPORARY PCC PAVEMENT
- REMOVAL
- TEMPORARY HOT-MIX ASPHALT
- TEMPORARY CONCRETE BARRIER
- DRUM

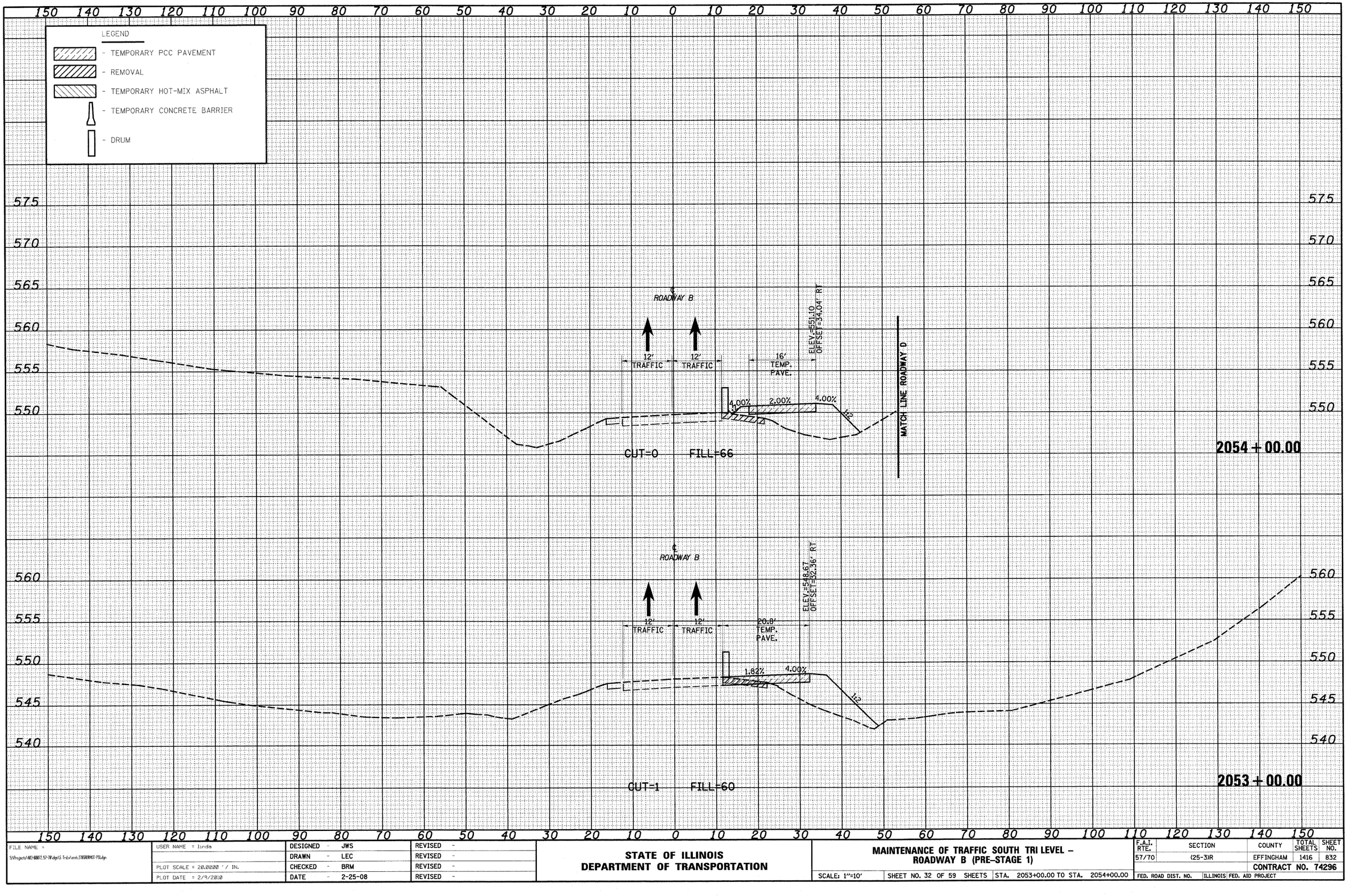

ORIGINAL SURVEY	BY	DATE
NOTE BOOK	SURVEYED	
NO.	PLOTTED	
	TEMPLATE	
	AREAS	
	AREAS CHECKED	

FINAL SURVEY	BY	DATE
NOTE BOOK	SURVEYED	
NO.	PLOTTED	
	TEMPLATE	
	AREAS	
	AREAS CHECKED	

FILE NAME = S:\Projects\MEI-80072.57-TW\dgn\S Tri-Lvl\enh_D1SB08001T-PSL.dgn	USER NAME = linda	DESIGNED - JWS	REVISED -
		DRAWN - LEC	REVISED -
	PLOT SCALE = 20.0000 ' / IN.	CHECKED - BRM	REVISED -
	PLOT DATE = 2/9/2010	DATE - 2-25-08	REVISED -

STATE OF ILLINOIS
DEPARTMENT OF TRANSPORTATION

MAINTENANCE OF TRAFFIC SOUTH TRI LEVEL – ROADWAY B (PRE-STAGE 1)

SCALE: 1"=10' | SHEET NO. 32 OF 59 SHEETS | STA. 2053+00.00 TO STA. 2054+00.00

F.A.I. RTE.	SECTION	COUNTY	TOTAL SHEETS	SHEET NO.
57/70	(25-3)R	EFFINGHAM	1416	832
		CONTRACT NO. 74296		
FED. ROAD DIST. NO.	ILLINOIS	FED. AID PROJECT		

150 140 130 120 110 100 90 80 70 60 50 40 30 20 10 0 10 20 30 40 50 60 70 80 90 100 110 120 130 140 150

LEGEND

- TEMPORARY PCC PAVEMENT
- REMOVAL
- TEMPORARY HOT-MIX ASPHALT
- TEMPORARY CONCRETE BARRIER
- DRUM

575 570 565 560 555 550

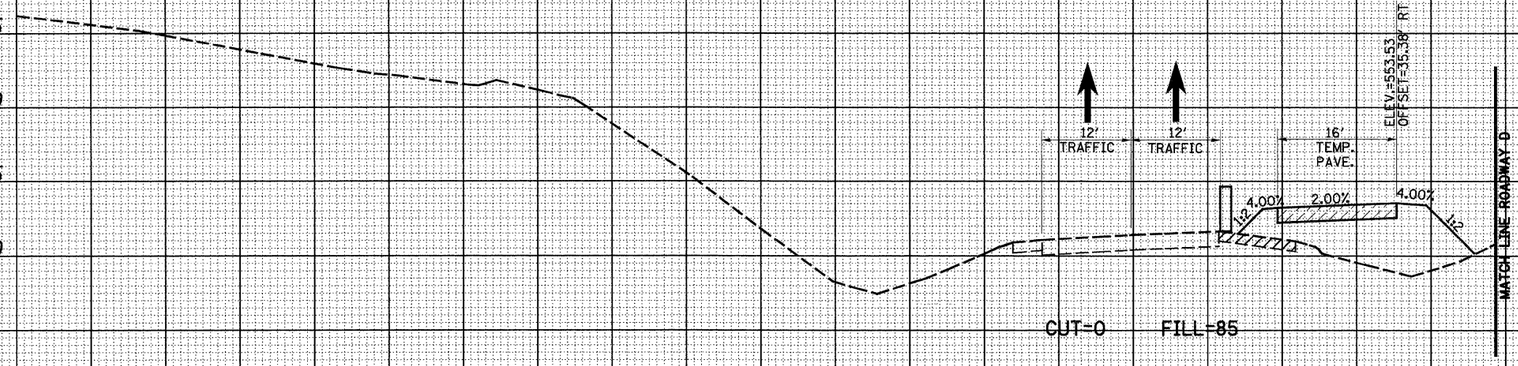

CUT=0 FILL=85

2055 + 00.00

575 570 565 560 555 550

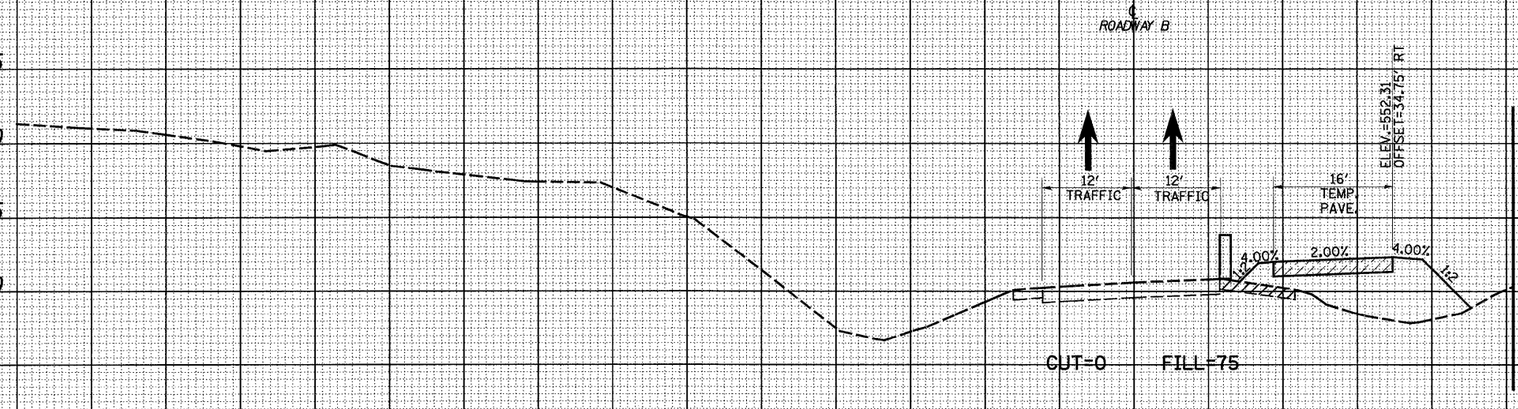

CUT=0 FILL=75

2054 + 50.00

150 140 130 120 110 100 90 80 70 60 50 40 30 20 10 0 10 20 30 40 50 60 70 80 90 100 110 120 130 140 150

FILE NAME = S:\Projects\MGS-00072.57-70\dgn\S Tri-Lv\xsch_IT96SEBMGT-PSL.dgn	USER NAME = linda	DESIGNED - JWS	REVISED -
		DRAWN - LEC	REVISED -
	PLOT SCALE = 20.0000 ' / IN.	CHECKED - BRM	REVISED -
	PLOT DATE = 2/9/2010	DATE - 2-25-08	REVISED -

STATE OF ILLINOIS
DEPARTMENT OF TRANSPORTATION

MAINTENANCE OF TRAFFIC SOUTH TRI LEVEL – ROADWAY B (PRE-STAGE 1)

SCALE: 1"=10' | SHEET NO. 33 OF 59 SHEETS | STA. 2054+50.00 TO STA. 2055+00.00

F.A.I. RTE.	SECTION	COUNTY	TOTAL SHEETS	SHEET NO.
57/70	(25-3)R	EFFINGHAM	1416	833
		CONTRACT NO. 74296		
FED. ROAD DIST. NO.	ILLINOIS	FED. AID PROJECT		

FINAL SURVEY — SURVEYED — PLOTTED — TEMPLATE — AREAS — AREAS — CHECKED — NOTE BOOK — NO. — BY — DATE

ORIGINAL SURVEY — SURVEYED — PLOTTED — TEMPLATE — AREAS — AREAS — CHECKED — NOTE BOOK — NO. — BY — DATE

LEGEND

- TEMPORARY PCC PAVEMENT
- REMOVAL
- TEMPORARY HOT-MIX ASPHALT
- TEMPORARY CONCRETE BARRIER
- DRUM

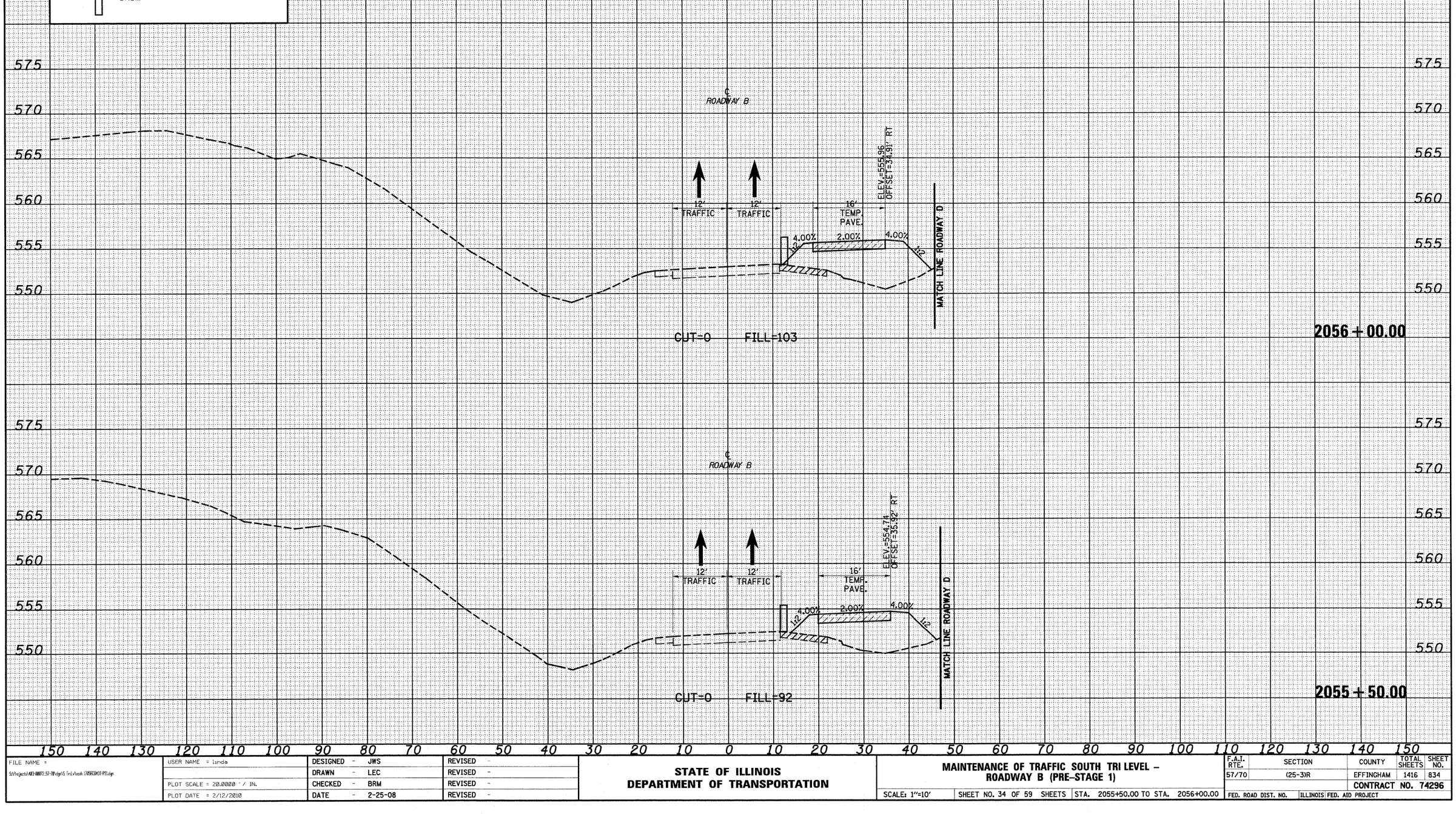

FINAL SURVEY	NOTE BOOK	NO.
SURVEYED	BY	DATE
PLOTTED		
TEMPLATE		
AREAS		
AREAS CHECKED		

ORIGINAL SURVEY	NOTE BOOK	NO.
SURVEYED	BY	DATE
PLOTTED		
TEMPLATE		
AREAS		
AREAS CHECKED		

FILE NAME = S:\Projects\1493-08077.57-TR\dgn\AS Tri-Level\Roadway B PRE-STAGE 1.dgn	USER NAME = linda	DESIGNED - JWS	REVISED -
		DRAWN - LEC	REVISED -
	PLOT SCALE = 20.0000 ' / IN.	CHECKED - BRM	REVISED -
	PLOT DATE = 2/12/2010	DATE - 2-25-08	REVISED -

STATE OF ILLINOIS
DEPARTMENT OF TRANSPORTATION

MAINTENANCE OF TRAFFIC SOUTH TRI LEVEL – ROADWAY B (PRE-STAGE 1)

SCALE: 1"=10' | SHEET NO. 34 OF 59 SHEETS | STA. 2055+50.00 TO STA. 2056+00.00

F.A.I. RTE.	SECTION	COUNTY	TOTAL SHEETS	SHEET NO.
57/70	(25-3)R	EFFINGHAM	1416	834
		CONTRACT NO. 74296		
FED. ROAD DIST. NO.	ILLINOIS	FED. AID PROJECT		

LEGEND

- TEMPORARY PCC PAVEMENT
- REMOVAL
- TEMPORARY HOT-MIX ASPHALT
- TEMPORARY CONCRETE BARRIER
- DRUM

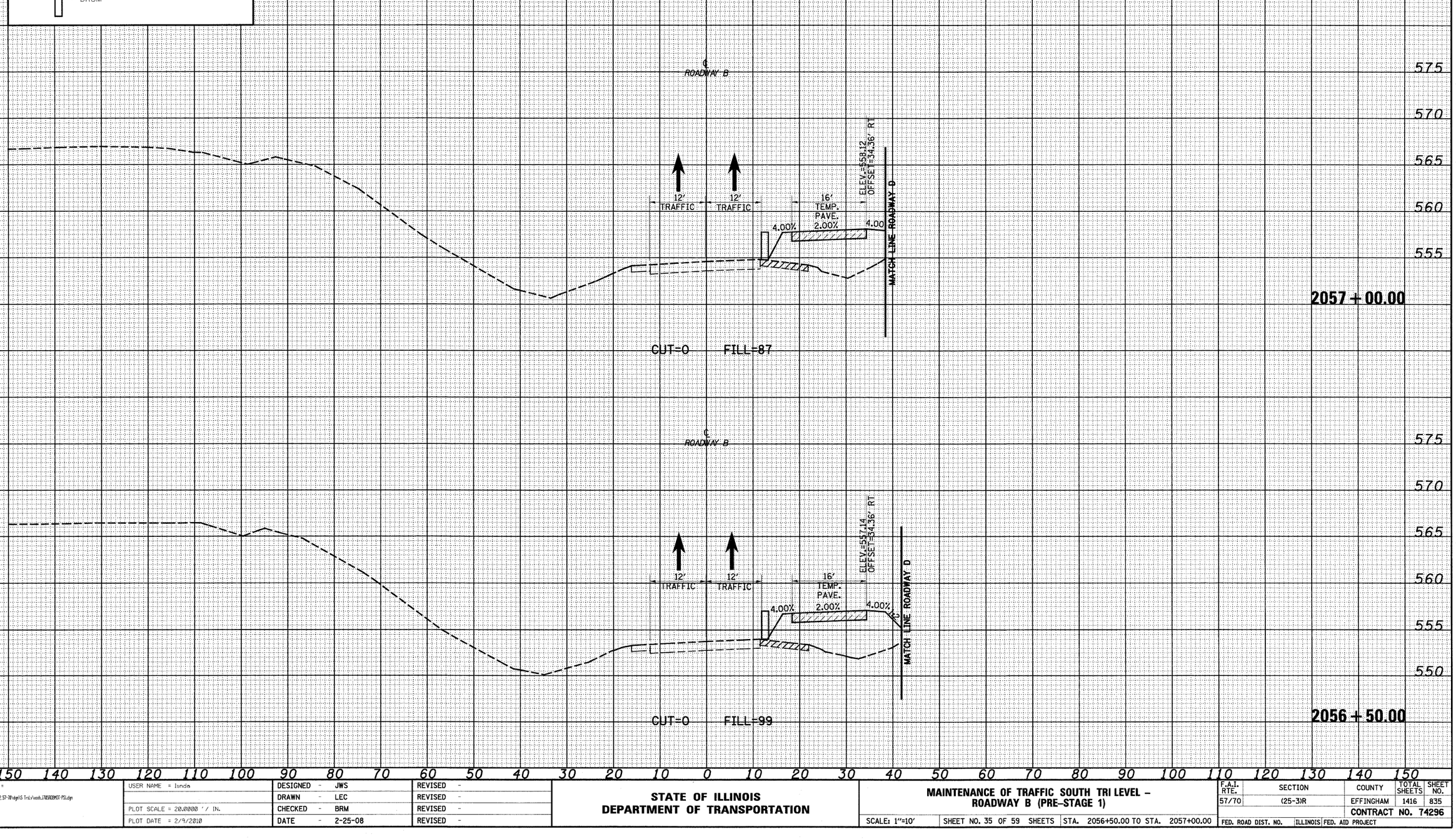

FINAL SURVEY	BY	DATE
SURVEYED		
PLOTTED		
NOTE BOOK	TEMPLATE	
NO.	AREAS	
	AREAS CHECKED	

ORIGINAL SURVEY	BY	DATE
SURVEYED		
PLOTTED		
NOTE BOOK	TEMPLATE	
NO.	AREAS	
	AREAS CHECKED	

FILE NAME = S:\Projects\MB2-BMP2.57-7P\dgn\S TriLv\xsch_TRISECMGT-PSI.dgn	USER NAME = linda	DESIGNED - JWS	REVISED -
		DRAWN - LEC	REVISED -
	PLOT SCALE = 20.0000 ' / IN.	CHECKED - BRM	REVISED -
	PLOT DATE = 2/9/2010	DATE - 2-25-08	REVISED -

STATE OF ILLINOIS
DEPARTMENT OF TRANSPORTATION

MAINTENANCE OF TRAFFIC SOUTH TRI LEVEL – ROADWAY B (PRE-STAGE 1)

SCALE: 1"=10' | SHEET NO. 35 OF 59 SHEETS | STA. 2056+50.00 TO STA. 2057+00.00

F.A.I. RTE.	SECTION	COUNTY	TOTAL SHEETS	SHEET NO.
57/70	(25-3)R	EFFINGHAM	1416	835
		CONTRACT NO. 74296		
FED. ROAD DIST. NO.	ILLINOIS	FED. AID PROJECT		

LEGEND

- TEMPORARY PCC PAVEMENT
- REMOVAL
- TEMPORARY HOT-MIX ASPHALT
- TEMPORARY CONCRETE BARRIER
- DRUM

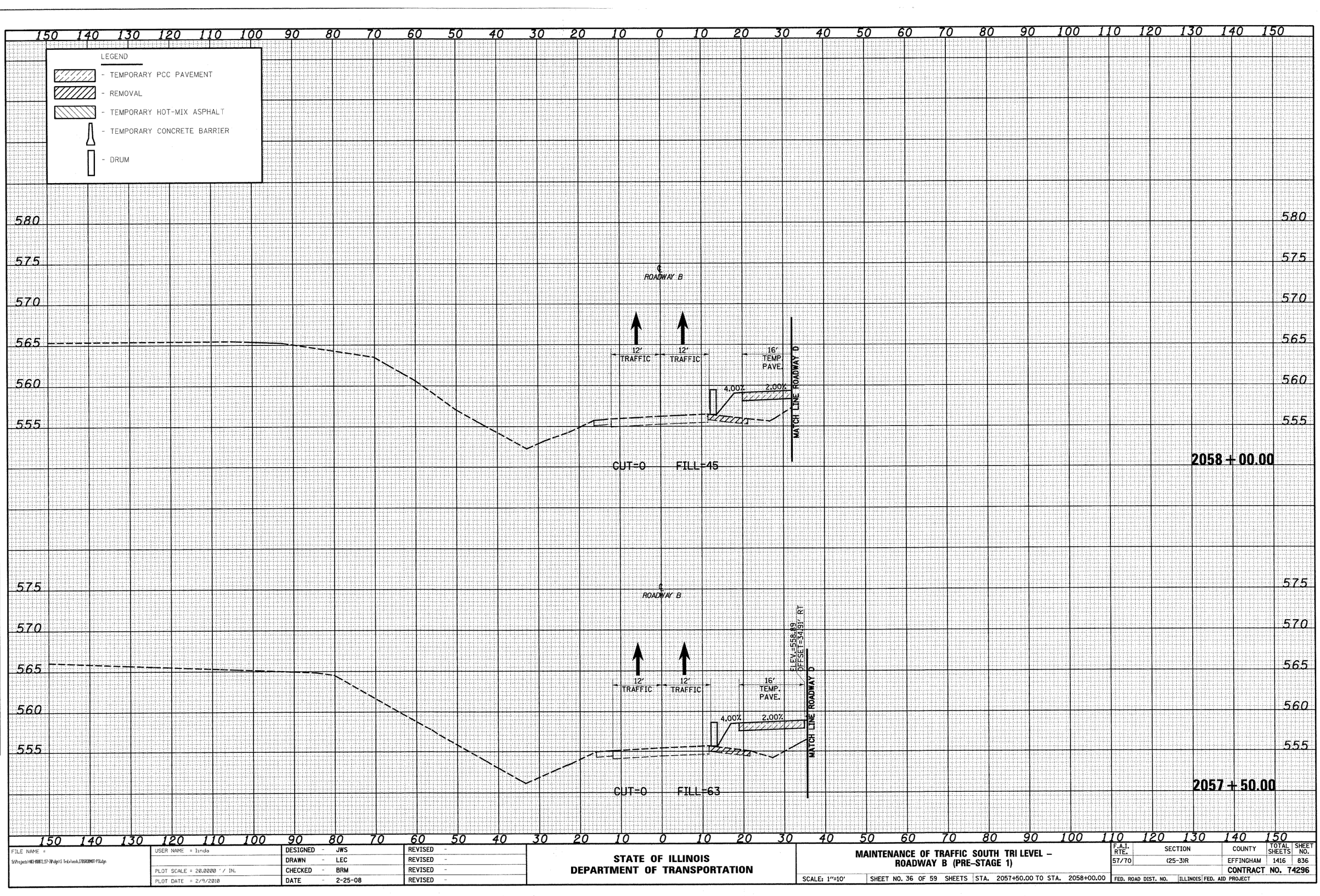

FINAL SURVEY	NOTE BOOK	NO.	SURVEYED	PLOTTED	TEMPLATE	AREAS	AREAS CHECKED	BY	DATE

ORIGINAL SURVEY	NOTE BOOK	NO.	SURVEYED	PLOTTED	TEMPLATE	AREAS	AREAS CHECKED	BY	DATE

FILE NAME =	USER NAME = linda	DESIGNED - JWS	REVISED -
S:\Projects\4EI-6007Z.57-7P\dgn\S Tmlx\mesh_D7BSDEMIT-PSM.dgn		DRAWN - LEC	REVISED -
	PLOT SCALE = 20.0000 ' / IN.	CHECKED - BRM	REVISED -
	PLOT DATE = 2/9/2010	DATE - 2-25-08	REVISED -

STATE OF ILLINOIS
DEPARTMENT OF TRANSPORTATION

MAINTENANCE OF TRAFFIC SOUTH TRI LEVEL – ROADWAY B (PRE-STAGE 1)

SCALE: 1"=10' | SHEET NO. 36 OF 59 SHEETS | STA. 2057+50.00 TO STA. 2058+00.00

F.A.I. RTE.	SECTION	COUNTY	TOTAL SHEETS	SHEET NO.
57/70	(25-3)R	EFFINGHAM	1416	836
		CONTRACT NO. 74296		
FED. ROAD DIST. NO.	ILLINOIS	FED. AID PROJECT		

LEGEND

- TEMPORARY PCC PAVEMENT
- REMOVAL
- TEMPORARY HOT-MIX ASPHALT
- TEMPORARY CONCRETE BARRIER
- DRUM

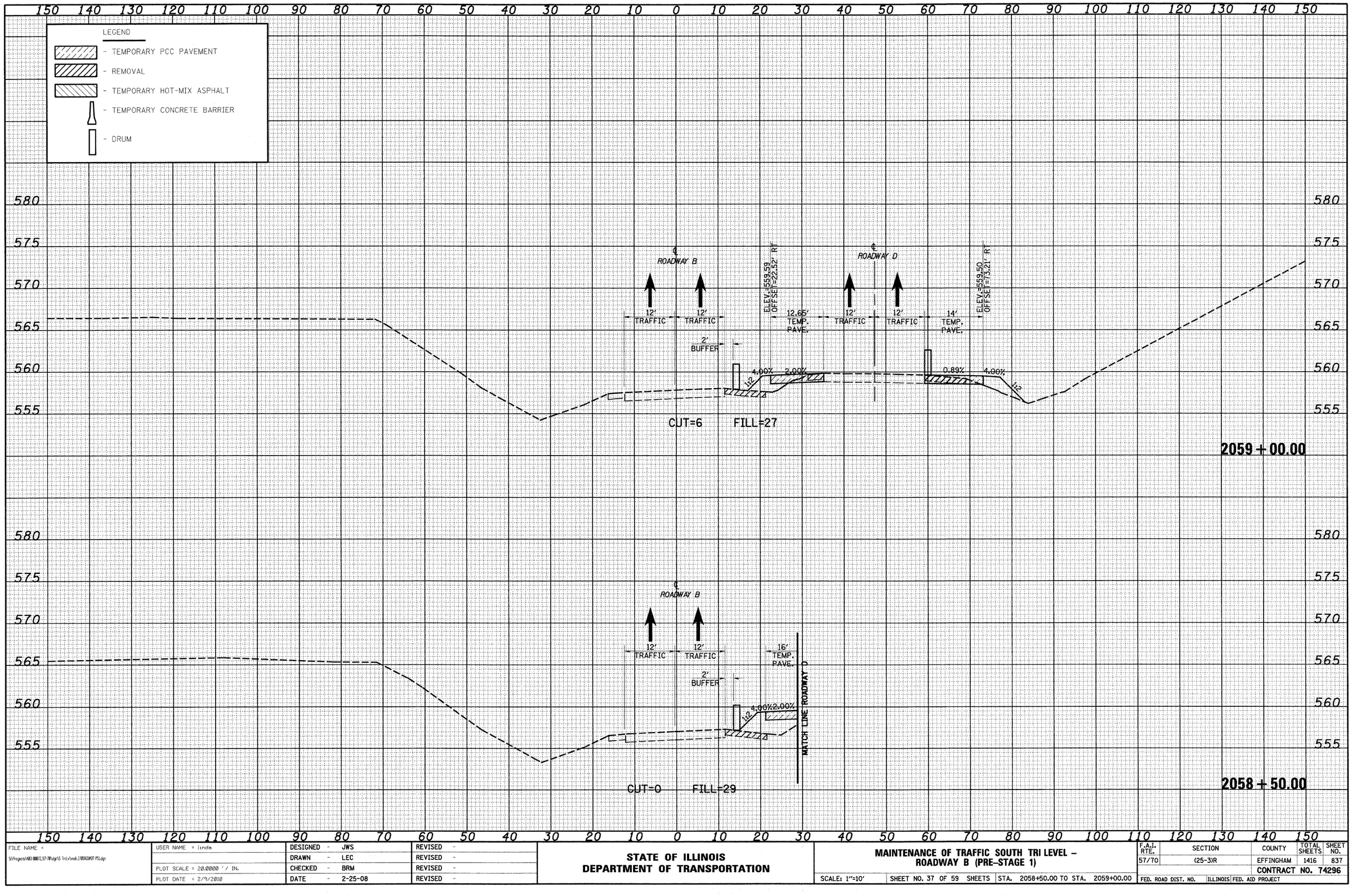

FINAL SURVEY	BY	DATE
SURVEYED		
PLOTTED		
NOTE BOOK	TEMPLATE	
NO.	AREAS	CHECKED
	AREAS	

ORIGINAL SURVEY	BY	DATE
SURVEYED		
PLOTTED		
NOTE BOOK	TEMPLATE	
NO.	AREAS	CHECKED
	AREAS	

FILE NAME = S:\Projects\1480-08072.57-TP\dgn\S Tri-Level\TRISHORT PSI.dgn	USER NAME = linda	DESIGNED - JWS	REVISED -
		DRAWN - LEC	REVISED -
	PLOT SCALE = 20.0000 ' / IN.	CHECKED - BRM	REVISED -
	PLOT DATE = 2/9/2010	DATE - 2-25-08	REVISED -

STATE OF ILLINOIS
DEPARTMENT OF TRANSPORTATION

MAINTENANCE OF TRAFFIC SOUTH TRI LEVEL – ROADWAY B (PRE-STAGE 1)

SCALE: 1"=10' | SHEET NO. 37 OF 59 SHEETS | STA. 2058+50.00 TO STA. 2059+00.00

F.A.I. RTE.	SECTION	COUNTY	TOTAL SHEETS	SHEET NO.
57/70	(25-3)R	EFFINGHAM	1416	837
		CONTRACT NO. 74296		
FED. ROAD DIST. NO.	ILLINOIS	FED. AID PROJECT		

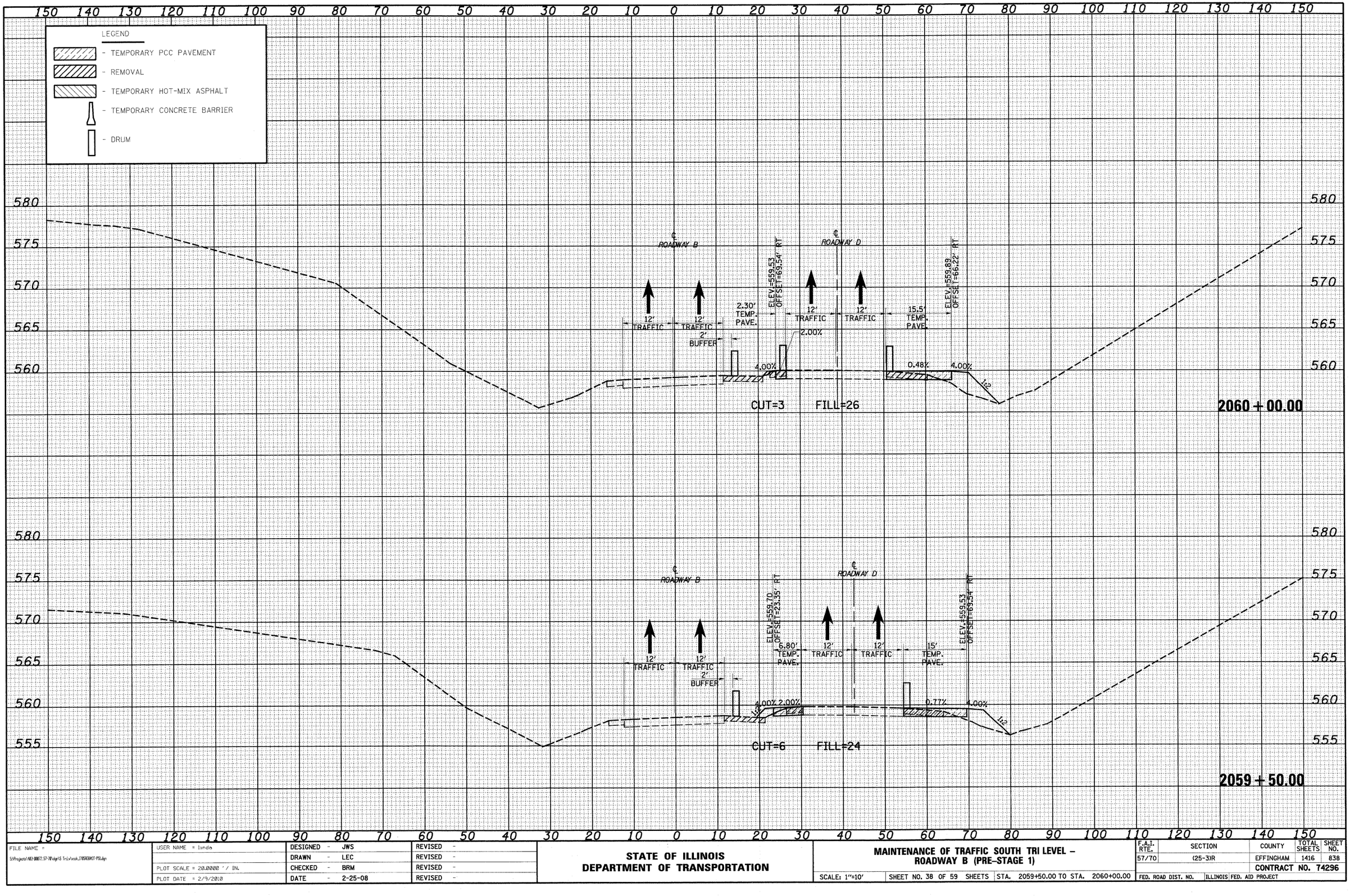

FINAL SURVEY	NOTE BOOK	NO.	SURVEYED	PLOTTED	TEMPLATE	AREAS	AREAS CHECKED	BY	DATE
ORIGINAL SURVEY	NOTE BOOK	NO.	SURVEYED	PLOTTED	TEMPLATE	AREAS	AREAS CHECKED	BY	DATE

FILE NAME = S:\Projects\1063-BM77.57-TP\dgn\S Tri-Level\Roadway B\TRIBMB01-PSE.dgn	USER NAME = linda	DESIGNED - JWS	REVISED -
		DRAWN - LEC	REVISED -
	PLOT SCALE = 20.0000 ' / IN.	CHECKED - BRM	REVISED -
	PLOT DATE = 2/9/2010	DATE - 2-25-08	REVISED -

STATE OF ILLINOIS
DEPARTMENT OF TRANSPORTATION

MAINTENANCE OF TRAFFIC SOUTH TRI LEVEL – ROADWAY B (PRE-STAGE 1)

SCALE: 1"=10' | SHEET NO. 38 OF 59 SHEETS | STA. 2059+50.00 TO STA. 2060+00.00

F.A.I. RTE.	SECTION	COUNTY	TOTAL SHEETS	SHEET NO.
57/70	(25-3)R	EFFINGHAM	1416	838
		CONTRACT NO. 74296		
FED. ROAD DIST. NO.	ILLINOIS	FED. AID PROJECT		

LEGEND

- TEMPORARY PCC PAVEMENT
- REMOVAL
- TEMPORARY HOT-MIX ASPHALT
- TEMPORARY CONCRETE BARRIER
- DRUM

FINAL SURVEY — NOTE BOOK — NO. — SURVEYED — PLOTTED — DESIGNATE — AREAS CHECKED — BY — DATE

ORIGINAL SURVEY — NOTE BOOK — NO. — SURVEYED — PLOTTED — DESIGNATE — AREAS CHECKED — BY — DATE

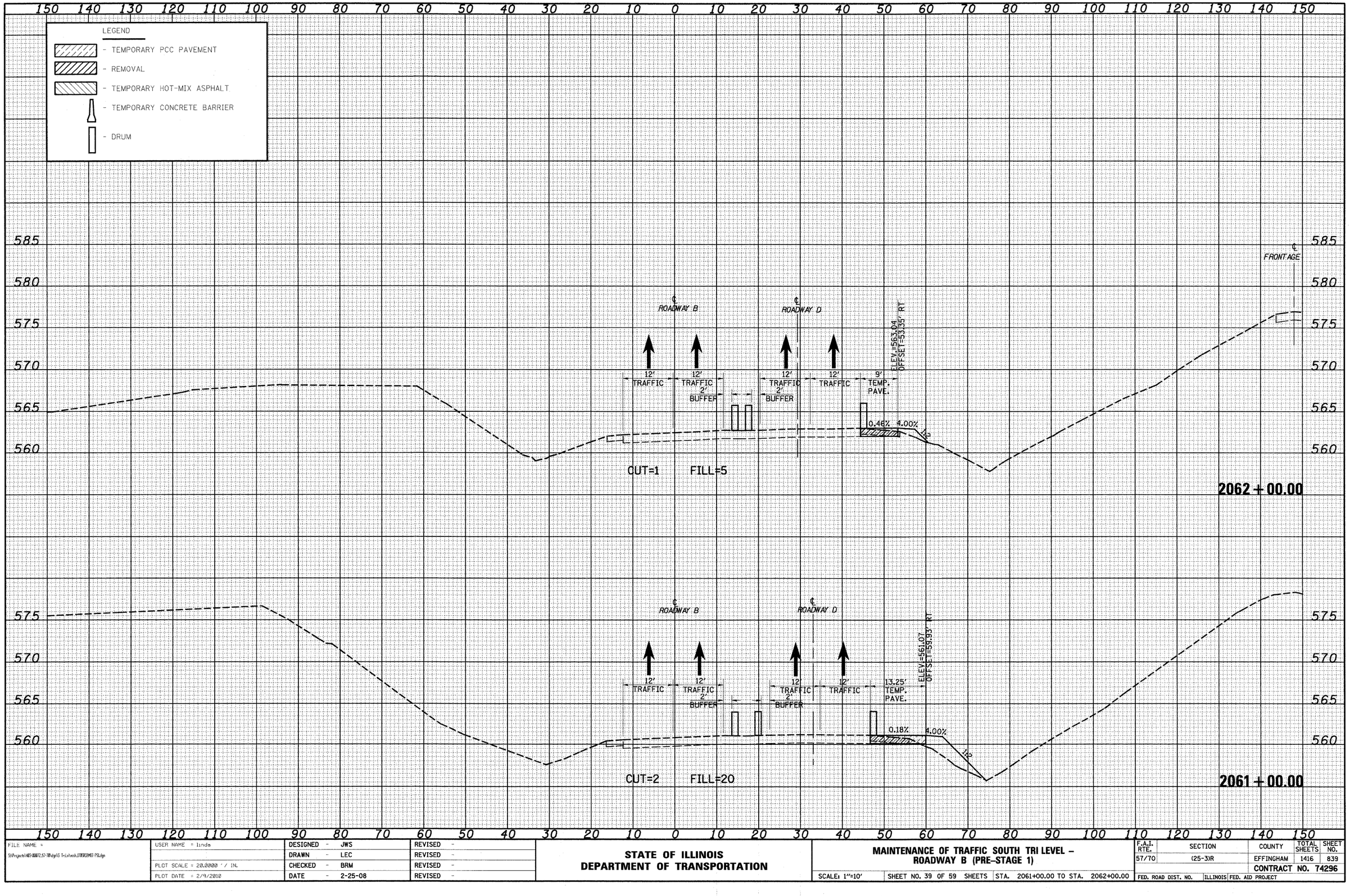

FILE NAME = S:\Projects\483-8812.57-70\dgn\S Tri-Level\roadway B PRE-STAGE 1.dgn	USER NAME = linda	DESIGNED - JWS	REVISED -
		DRAWN - LEC	REVISED -
	PLOT SCALE = 20.0000 ' / IN.	CHECKED - BRM	REVISED -
	PLOT DATE = 2/9/2010	DATE - 2-25-08	REVISED -

STATE OF ILLINOIS
DEPARTMENT OF TRANSPORTATION

MAINTENANCE OF TRAFFIC SOUTH TRI LEVEL – ROADWAY B (PRE-STAGE 1)

SCALE: 1"=10' | SHEET NO. 39 OF 59 SHEETS | STA. 2061+00.00 TO STA. 2062+00.00

F.A.I. RTE.	SECTION	COUNTY	TOTAL SHEETS	SHEET NO.
57/70	(25-3)R	EFFINGHAM	1416	839
		CONTRACT NO. 74296		
FED. ROAD DIST. NO.	ILLINOIS	FED. AID PROJECT		

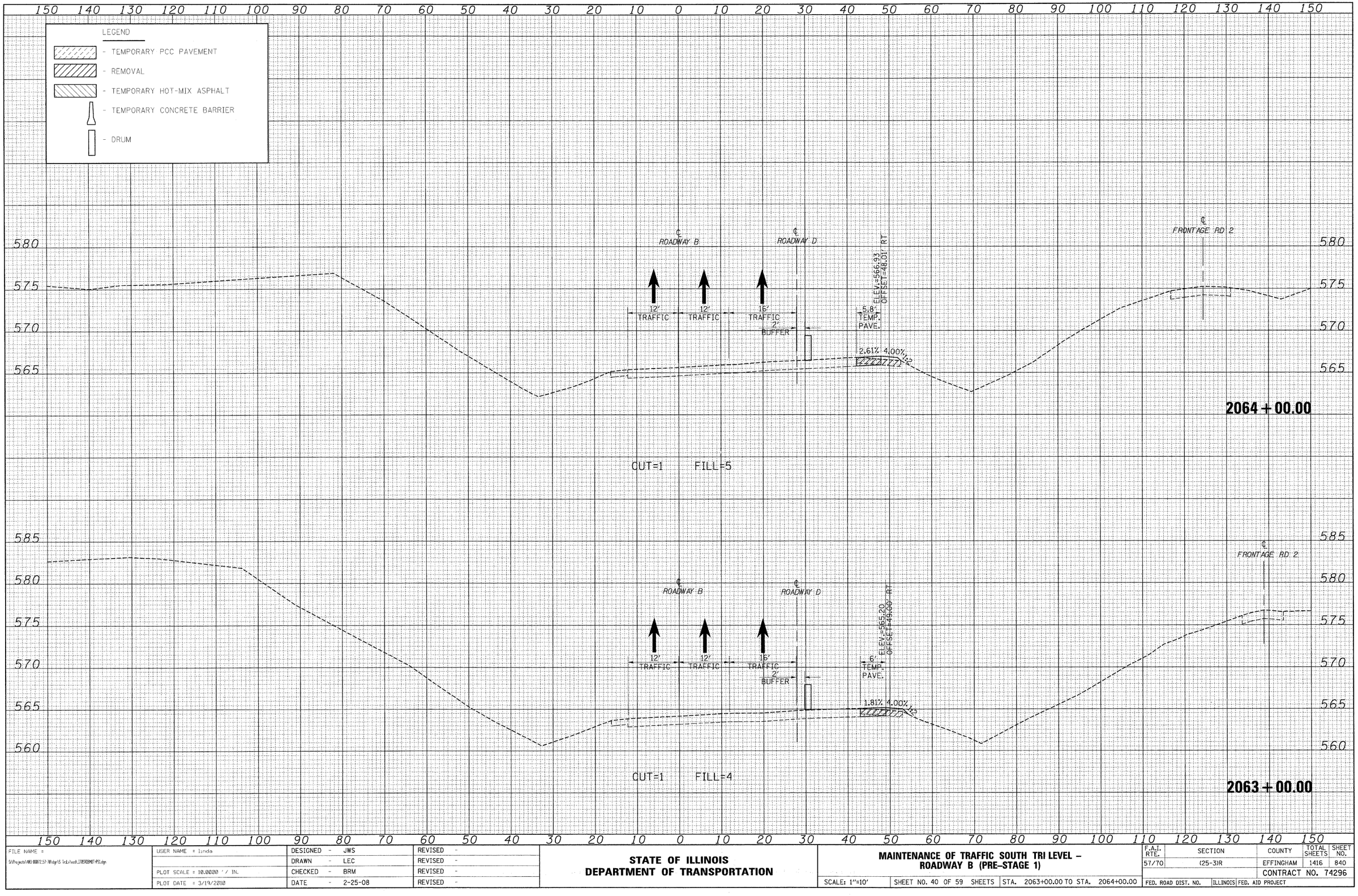

FINAL SURVEY — NOTE BOOK — NO. — SURVEYED — PLOTTED — TEMPLATE — AREAS — AREAS CHECKED — BY — DATE

ORIGINAL SURVEY — NOTE BOOK — NO. — SURVEYED — PLOTTED — TEMPLATE — AREAS — AREAS CHECKED — BY — DATE

FILE NAME = S:\Projects\NRO-R0072,57-7\Wedge\S TriLv\sect_IDRSRDMOT-PSI.dgn	USER NAME = linda	DESIGNED - JWS	REVISED -
		DRAWN - LEC	REVISED -
	PLOT SCALE = 10.0000 ' / IN.	CHECKED - BRM	REVISED -
	PLOT DATE = 3/19/2010	DATE - 2-25-08	REVISED -

STATE OF ILLINOIS
DEPARTMENT OF TRANSPORTATION

MAINTENANCE OF TRAFFIC SOUTH TRI LEVEL – ROADWAY B (PRE-STAGE 1)

SCALE: 1"=10' | SHEET NO. 40 OF 59 SHEETS | STA. 2063+00.00 TO STA. 2064+00.00

F.A.I. RTE.	SECTION	COUNTY	TOTAL SHEETS	SHEET NO.
57/70	(25-3)R	EFFINGHAM	1416	840
		CONTRACT NO. 74296		
FED. ROAD DIST. NO.	ILLINOIS	FED. AID PROJECT		

LEGEND

- TEMPORARY PCC PAVEMENT
- REMOVAL
- TEMPORARY HOT-MIX ASPHALT
- TEMPORARY CONCRETE BARRIER
- DRUM

150 140 130 120 110 100 90 80 70 60 50 40 30 20 10 0 10 20 30 40 50 60 70 80 90 100 110 120 130 140 150

585 580 575 570 565

℄ ROADWAY B

℄ ROADWAY D

12' TRAFFIC | 12' TRAFFIC | 14' TRAFFIC | 2' BUFFER | 5.0' TEMP. PAVE.

ELEV.=570.00
OFFSET=46.01' RT

2.95% 4.00%

℄ FRONTAGE RD 2

CUT=1 FILL=5

2066+00.00

℄ ROADWAY B

℄ ROADWAY D

12' TRAFFIC | 12' TRAFFIC | 15' TRAFFIC | 2' BUFFER | 4.7' TEMP. PAVE.

ELEV.=568.46
OFFSET=47.02' RT

2.83% 4.00%

℄ FRONTAGE RD 2

CUT=1 FILL=5

2065+00.00

FILE NAME = S:\Projects\MFI-R007(257-7)\dgn\S Trib\work_DESIGN01.PSLdgn	USER NAME = linda	DESIGNED - JWS	REVISED -
		DRAWN - LEC	REVISED -
	PLOT SCALE = 10.0000 ' / IN.	CHECKED - BRM	REVISED -
	PLOT DATE = 3/19/2010	DATE - 2-25-08	REVISED -

STATE OF ILLINOIS
DEPARTMENT OF TRANSPORTATION

MAINTENANCE OF TRAFFIC SOUTH TRI LEVEL – ROADWAY B (PRE-STAGE 1)

SCALE: 1"=10' | SHEET NO. 41 OF 59 SHEETS | STA. 2065+00.00 TO STA. 2066+00.00

F.A.I. RTE.	SECTION	COUNTY	TOTAL SHEETS	SHEET NO.
57/70	(25-3)R	EFFINGHAM	1416	841
		CONTRACT NO. 74296		
FED. ROAD DIST. NO.	ILLINOIS	FED. AID PROJECT		

FINAL SURVEY — NOTE BOOK — NO. — SURVEYED — PLOTTED — TRIANGULATE — AREAS — AREAS CHECKED — BY — DATE

ORIGINAL SURVEY — NOTE BOOK — NO. — SURVEYED — PLOTTED — TRIANGULATE — AREAS — AREAS CHECKED — BY — DATE

150 140 130 120 110 100 90 80 70 60 50 40 30 20 10 0 10 20 30 40 50 60 70 80 90 100 110 120 130 140 150

LEGEND

- TEMPORARY PCC PAVEMENT
- REMOVAL
- TEMPORARY HOT-MIX ASPHALT
- TEMPORARY CONCRETE BARRIER
- DRUM

FINAL SURVEY — NOTE BOOK — NO. — SURVEYED — PLOTTED — TOPSOIL AREAS — SUBSOIL AREAS — AREAS CHECKED — BY — DATE

585
580
575
570

℄ ROADWAY B
℄ ROADWAY D
12' TRAFFIC
12' TRAFFIC
13' TRAFFIC
2' BUFFER
6.4' TEMP. PAVE.
ELEV.=572.64
OFFSET=44.51' RT
2.63%
4.00%
℄ FRONTAGE RD 2

CUT=1 FILL=5

2068+00.00

ORIGINAL SURVEY — NOTE BOOK — NO. — SURVEYED — PLOTTED — TOPSOIL AREAS — SUBSOIL AREAS — AREAS CHECKED — BY — DATE

585
580
575
570

℄ ROADWAY B
℄ ROADWAY D
12' TRAFFIC
12' TRAFFIC
14' TRAFFIC
2' BUFFER
5.2' TEMP. PAVE.
ELEV.=571.29
OFFSET=45.00' RT
2.62%
4.00%
℄ FRONTAGE RD 2

CUT=1 FILL=5

2067+00.00

150 140 130 120 110 100 90 80 70 60 50 40 30 20 10 0 10 20 30 40 50 60 70 80 90 100 110 120 130 140 150

FILE NAME = S:\Projects\MED-RW72.57-TW\dgn\S TriLvlroadA_DTRSRDBM1T-PSI.dgn	USER NAME = linda	DESIGNED - JWS	REVISED -
		DRAWN - LEC	REVISED -
	PLOT SCALE = 10.2000 ' / IN.	CHECKED - BRM	REVISED -
	PLOT DATE = 3/19/2010	DATE - 2-25-08	REVISED -

STATE OF ILLINOIS
DEPARTMENT OF TRANSPORTATION

MAINTENANCE OF TRAFFIC SOUTH TRI LEVEL – ROADWAY B (PRE-STAGE 1)

SCALE: 1"=10' | SHEET NO. 42 OF 59 SHEETS | STA. 2067+00.00 TO STA. 2068+00.00

F.A.I. RTE.	SECTION	COUNTY	TOTAL SHEETS	SHEET NO.
57/70	(25-3)R	EFFINGHAM	1416	842
		CONTRACT NO. 74296		
FED. ROAD DIST. NO.	ILLINOIS	FED. AID PROJECT		

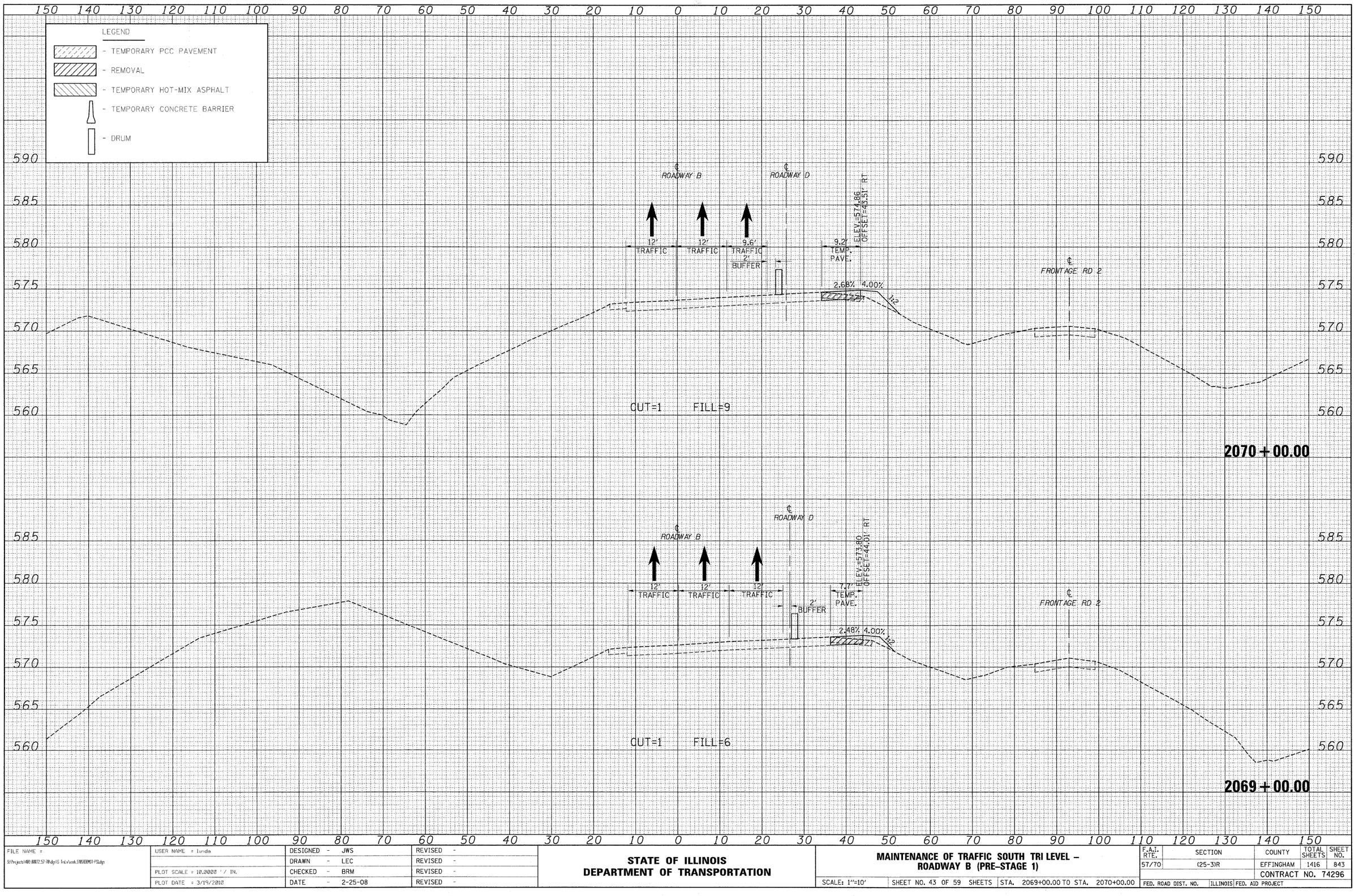

FILE NAME =	USER NAME = linda	DESIGNED - JWS	REVISED -
		DRAWN - LEC	REVISED -
	PLOT SCALE = 10.0000 ' / IN.	CHECKED - BRM	REVISED -
	PLOT DATE = 3/19/2010	DATE - 2-25-08	REVISED -

STATE OF ILLINOIS
DEPARTMENT OF TRANSPORTATION

MAINTENANCE OF TRAFFIC SOUTH TRI LEVEL – ROADWAY B (PRE-STAGE 1)

SCALE: 1"=10' | SHEET NO. 43 OF 59 SHEETS | STA. 2069+00.00 TO STA. 2070+00.00

F.A.I. RTE.	SECTION	COUNTY	TOTAL SHEETS	SHEET NO.
57/70	(25-3)R	EFFINGHAM	1416	843

CONTRACT NO. 74296

FED. ROAD DIST. NO. | ILLINOIS | FED. AID PROJECT

LEGEND

- TEMPORARY PCC PAVEMENT
- REMOVAL
- TEMPORARY HOT-MIX ASPHALT
- TEMPORARY CONCRETE BARRIER
- DRUM

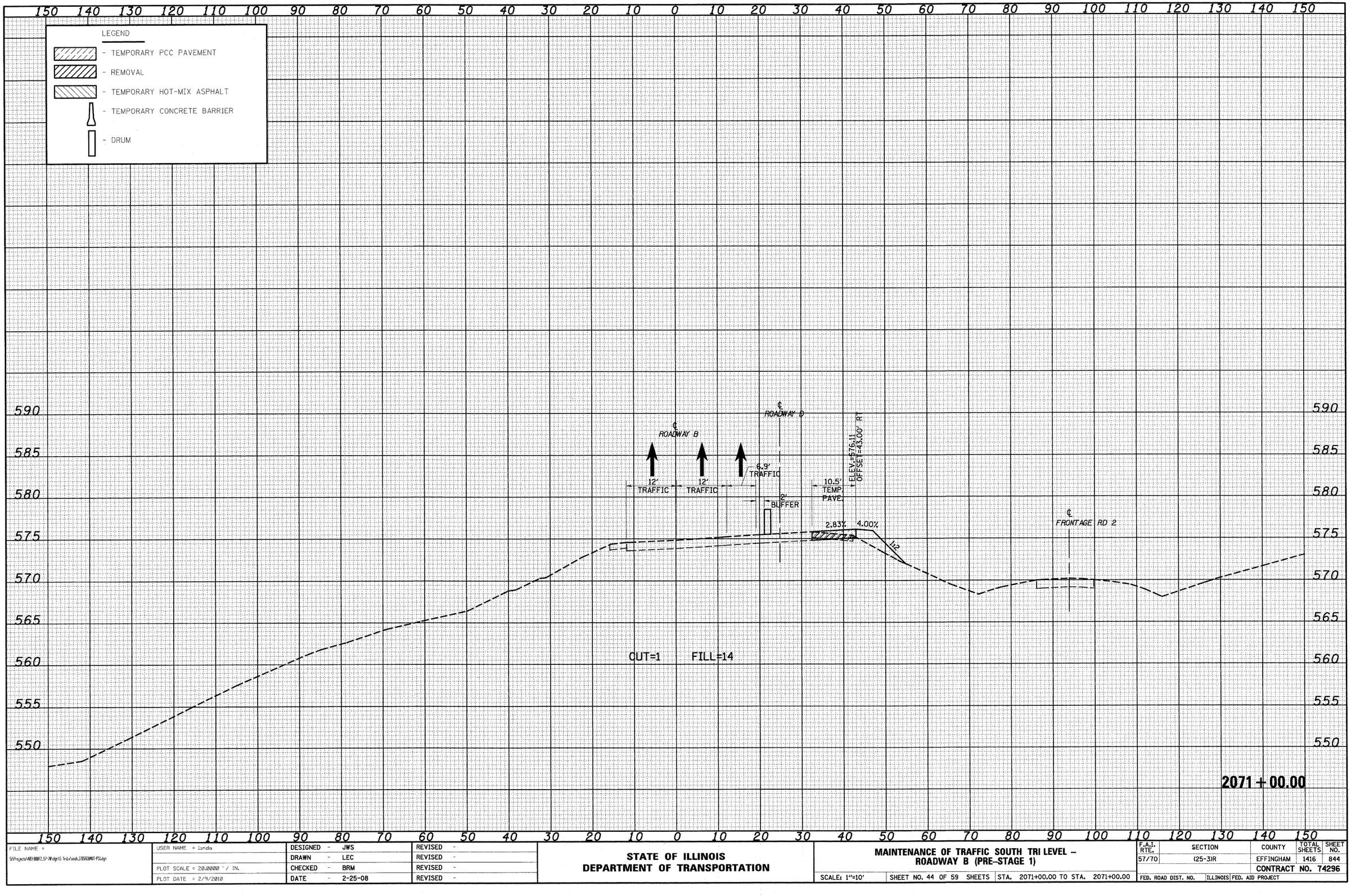

FILE NAME = S:\Projects\483-00072.57-JW\dgn\S lnda\xsish_1705100MT-PSL.dgn	USER NAME = linda	DESIGNED - JWS	REVISED -	STATE OF ILLINOIS DEPARTMENT OF TRANSPORTATION	MAINTENANCE OF TRAFFIC SOUTH TRI LEVEL – ROADWAY B (PRE-STAGE 1)
		DRAWN - LEC	REVISED -		
	PLOT SCALE = 20.0000 ' / IN.	CHECKED - BRM	REVISED -		SCALE: 1"=10' | SHEET NO. 44 OF 59 SHEETS | STA. 2071+00.00 TO STA. 2071+00.00
	PLOT DATE = 2/9/2010	DATE - 2-25-08	REVISED -		

F.A.I. RTE.	SECTION	COUNTY	TOTAL SHEETS	SHEET NO.
57/70	(25-3)R	EFFINGHAM	1416	844
		CONTRACT NO. 74296		
FED. ROAD DIST. NO.	ILLINOIS	FED. AID PROJECT		

FINAL SURVEY — NOTE BOOK — NO. — SURVEYED — PLOTTED — TEMPLATE — AREAS — AREAS CHECKED — BY — DATE

ORIGINAL SURVEY — NOTE BOOK — NO. — SURVEYED — PLOTTED — TEMPLATE — AREAS — AREAS CHECKED — BY — DATE

150 140 130 120 110 100 90 80 70 60 50 40 30 20 10 0 10 20 30 40 50 60 70 80 90 100 110 120 130 140 150

LEGEND

- TEMPORARY PCC PAVEMENT
- REMOVAL
- TEMPORARY HOT-MIX ASPHALT
- TEMPORARY CONCRETE BARRIER
- DRUM

590 585 580 575 570 565 560 555 550

℄ ROADWAY B

℄ ROADWAY D

12' TRAFFIC

12' TRAFFIC

6.0' TRAFFIC

2' BUFFER

11.9' TEMP. PAVE.

2.99%

4.00%

12

ELEV=576.69
OFFSET=43.00' RT

℄ FRONTAGE RD 2

CUT=1 FILL=23

2071+50.00

150 140 130 120 110 100 90 80 70 60 50 40 30 20 10 0 10 20 30 40 50 60 70 80 90 100 110 120 130 140 150

FINAL SURVEY — NOTE BOOK — NO. — SURVEYED — PLOTTED — TEMPLATE — AREAS — AREAS CHECKED — BY — DATE

ORIGINAL SURVEY — NOTE BOOK — NO. — SURVEYED — PLOTTED — TEMPLATE — AREAS — AREAS CHECKED — BY — DATE

FILE NAME = S:\Projects\16B1-88872.57-TR\dgn\S Tri-Level\sect_17(SECT)OT-PSL.dgn	USER NAME = linda	DESIGNED - JWS	REVISED -
		DRAWN - LEC	REVISED -
	PLOT SCALE = 20.0000 ' / IN.	CHECKED - BRM	REVISED -
	PLOT DATE = 2/9/2010	DATE - 2-25-08	REVISED -

STATE OF ILLINOIS
DEPARTMENT OF TRANSPORTATION

MAINTENANCE OF TRAFFIC SOUTH TRI LEVEL – ROADWAY B (PRE-STAGE 1)

SCALE: 1"=10' | SHEET NO. 45 OF 59 SHEETS | STA. 2071+50.00 TO STA. 2071+50.00

F.A.I. RTE.	SECTION	COUNTY	TOTAL SHEETS	SHEET NO.
57/70	(25-3)R	EFFINGHAM	1416	845
		CONTRACT NO. 74296		
FED. ROAD DIST. NO.	ILLINOIS	FED. AID PROJECT		

LEGEND

- TEMPORARY PCC PAVEMENT
- REMOVAL
- TEMPORARY HOT-MIX ASPHALT
- TEMPORARY CONCRETE BARRIER
- DRUM

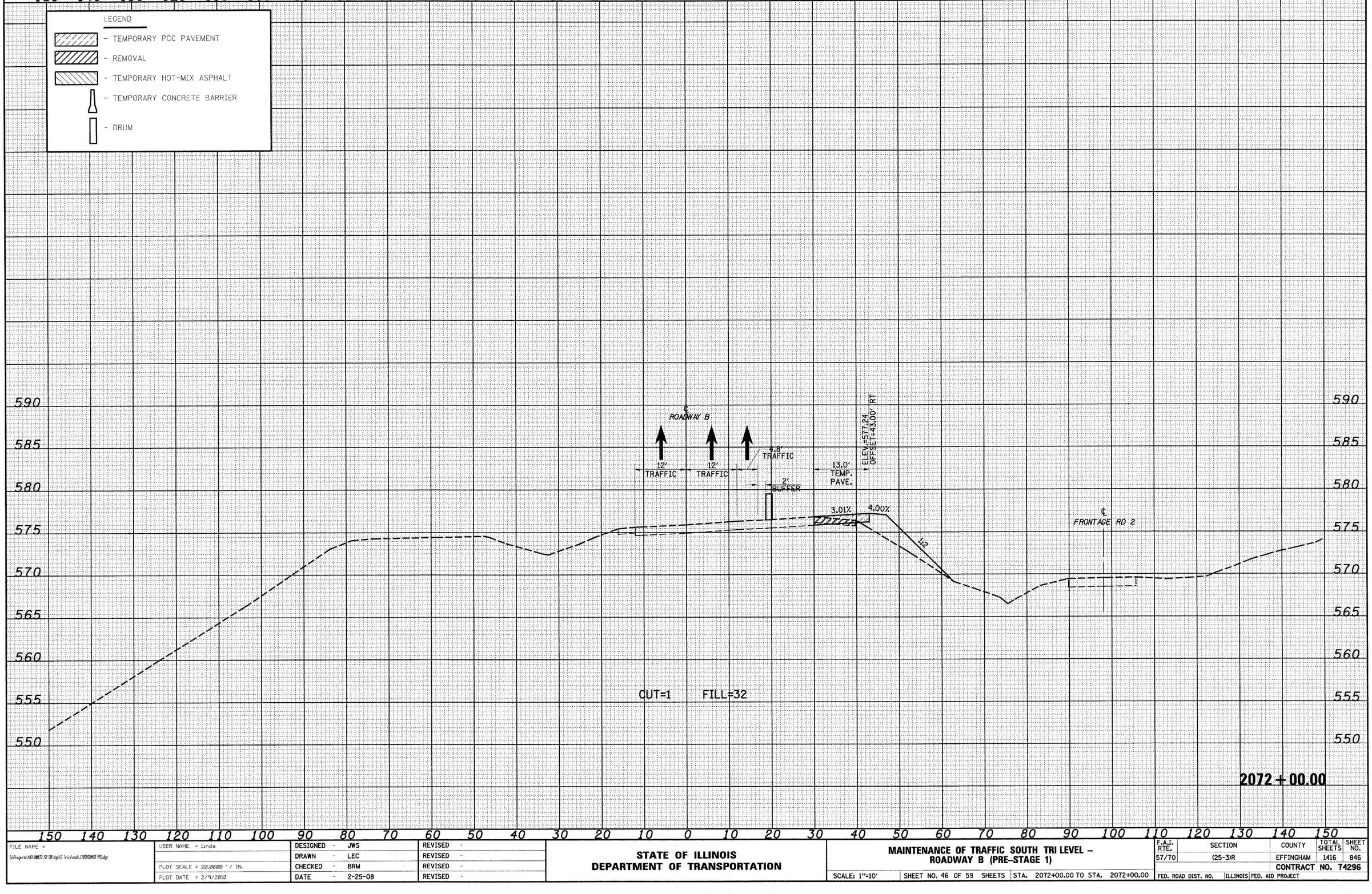

FINAL SURVEY	NOTE BOOK	NO.
SURVEYED	BY	DATE
PLOTTED		
TEMPLATE		
AREAS		
AREAS CHECKED		

ORIGINAL SURVEY	NOTE BOOK	NO.
SURVEYED	BY	DATE
PLOTTED		
TEMPLATE		
AREAS		
AREAS CHECKED		

FILE NAME = S:\Projects\08D-00072.57-TR\dgn\S Tri-Level\roadway B\TRISTAGEMOT-PS1.dgn	USER NAME = linda	DESIGNED - JWS	REVISED -
		DRAWN - LEC	REVISED -
	PLOT SCALE = 20.0000 ' / IN.	CHECKED - BRM	REVISED -
	PLOT DATE = 2/9/2010	DATE - 2-25-08	REVISED -

STATE OF ILLINOIS
DEPARTMENT OF TRANSPORTATION

MAINTENANCE OF TRAFFIC SOUTH TRI LEVEL – ROADWAY B (PRE-STAGE 1)

SCALE: 1"=10' | SHEET NO. 46 OF 59 SHEETS | STA. 2072+00.00 TO STA. 2072+00.00

F.A.I. RTE.	SECTION	COUNTY	TOTAL SHEETS	SHEET NO.
57/70	(25-3)R	EFFINGHAM	1416	846
		CONTRACT NO. 74296		
FED. ROAD DIST. NO.	ILLINOIS	FED. AID PROJECT		

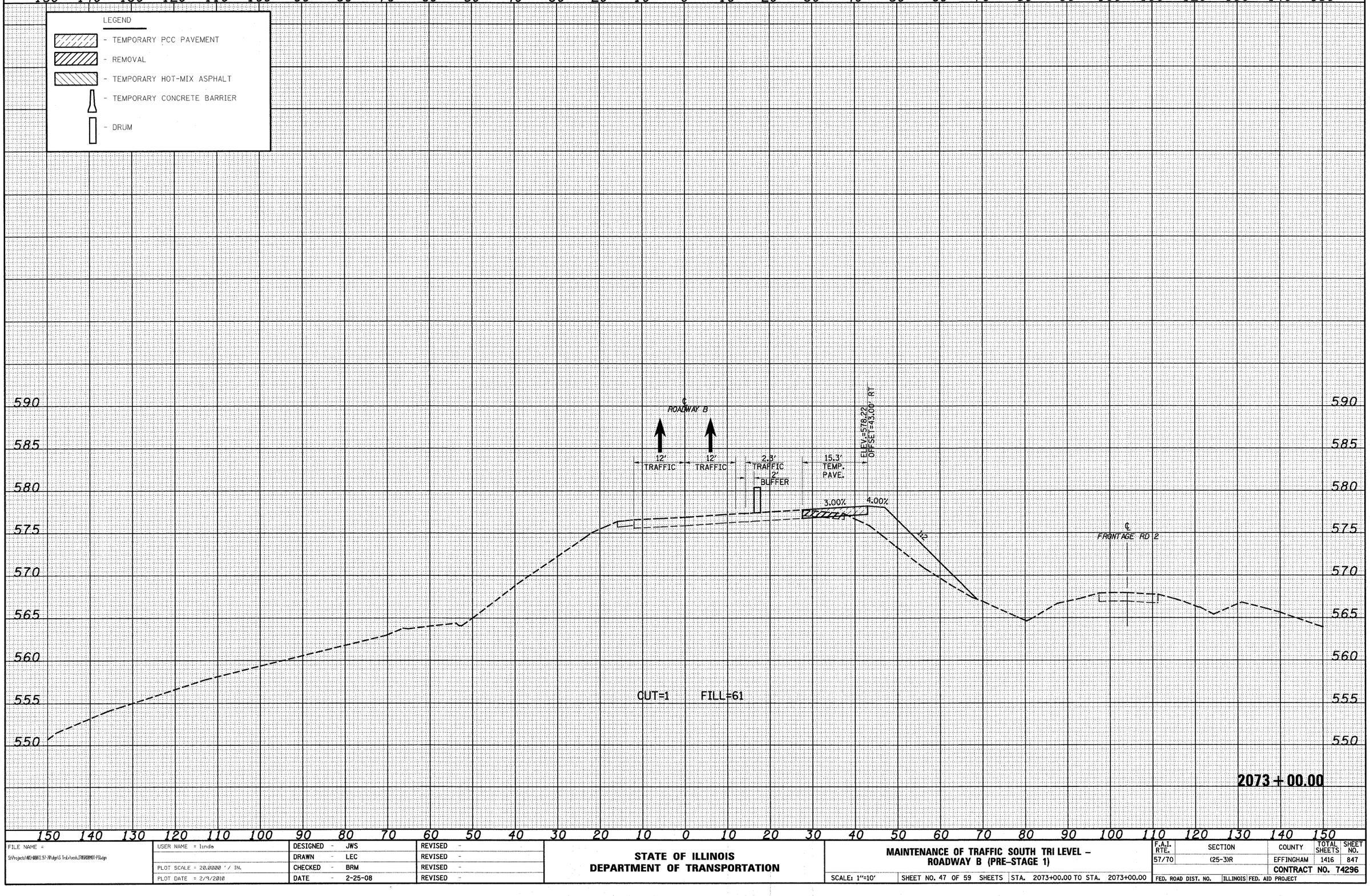

FINAL SURVEY	NOTE BOOK NO.	SURVEYED	PLOTTED	TEMPLATE	AREAS	AREAS CHECKED	BY	DATE

ORIGINAL SURVEY	NOTE BOOK NO.	SURVEYED	PLOTTED	TEMPLATE	AREAS	AREAS CHECKED	BY	DATE

FILE NAME = S:\Projects\M03-00072.57-70\dgn\S Tri Lv\ssh_TRIS0000T-FSL.dgn	USER NAME = linda	DESIGNED - JWS	REVISED -
		DRAWN - LEC	REVISED -
	PLOT SCALE = 20.0000 ' / IN.	CHECKED - BRM	REVISED -
	PLOT DATE = 2/9/2010	DATE - 2-25-08	REVISED -

STATE OF ILLINOIS
DEPARTMENT OF TRANSPORTATION

MAINTENANCE OF TRAFFIC SOUTH TRI LEVEL – ROADWAY B (PRE-STAGE 1)

SCALE: 1"=10' | SHEET NO. 47 OF 59 SHEETS | STA. 2073+00.00 TO STA. 2073+00.00

F.A.I. RTE.	SECTION	COUNTY	TOTAL SHEETS	SHEET NO.
57/70	(25-3)R	EFFINGHAM	1416	847
		CONTRACT NO. 74296		

FED. ROAD DIST. NO. | ILLINOIS | FED. AID PROJECT

150 140 130 120 110 100 90 80 70 60 50 40 30 20 10 0 10 20 30 40 50 60 70 80 90 100 110 120 130 140 150

LEGEND

- TEMPORARY PCC PAVEMENT
- REMOVAL
- TEMPORARY HOT-MIX ASPHALT
- TEMPORARY CONCRETE BARRIER
- DRUM

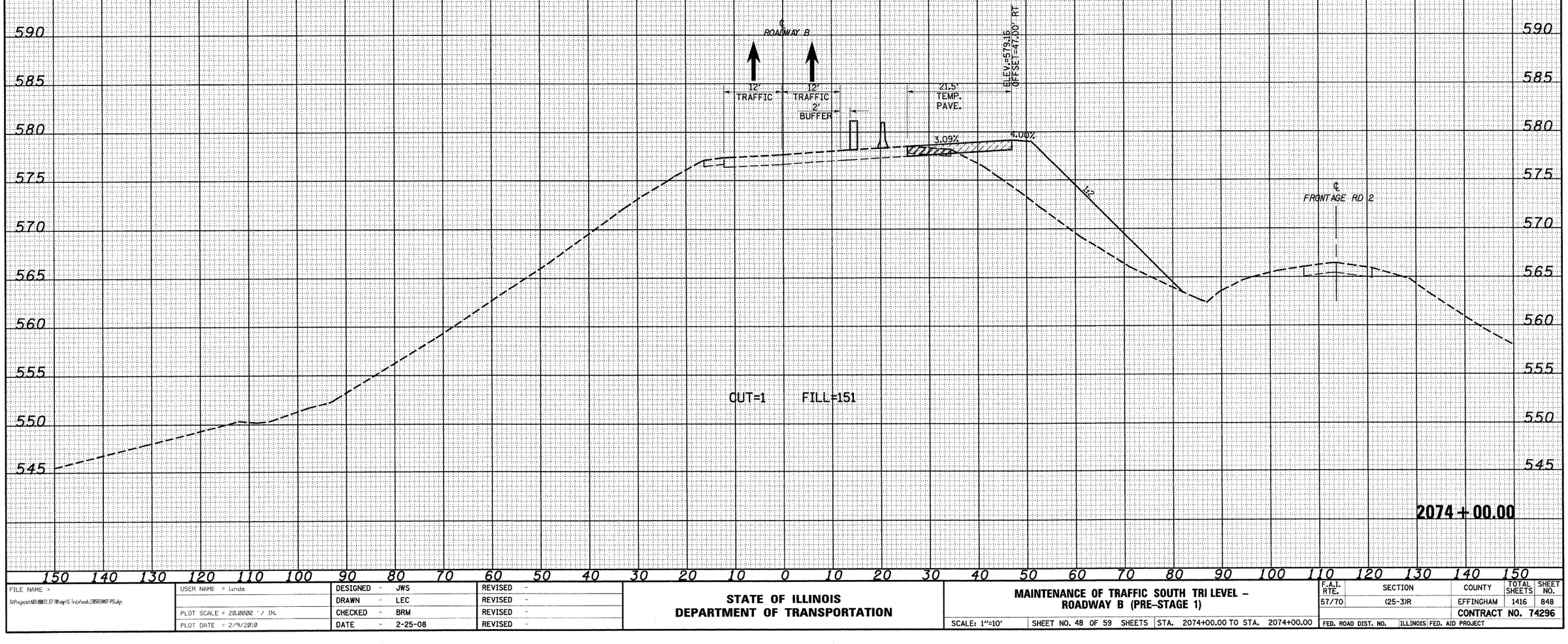

ORIGINAL SURVEY	BY	DATE
NOTE BOOK	SURVEYED	
NO.	PLOTTED	
	TEMPLATE	
	AREAS	
	AREAS CHECKED	

FINAL SURVEY	BY	DATE
NOTE BOOK	SURVEYED	
NO.	PLOTTED	
	TEMPLATE	
	AREAS	
	AREAS CHECKED	

FILE NAME = S:\Projects\403-00072.57-TR\dgn\S Tri-Level\cesk_LDRSCRDT-PS1.dgn	USER NAME = linda	DESIGNED - JWS	REVISED -
		DRAWN - LEC	REVISED -
	PLOT SCALE = 20.0000 ' / IN.	CHECKED - BRM	REVISED -
	PLOT DATE = 2/9/2010	DATE - 2-25-08	REVISED -

STATE OF ILLINOIS
DEPARTMENT OF TRANSPORTATION

MAINTENANCE OF TRAFFIC SOUTH TRI LEVEL – ROADWAY B (PRE-STAGE 1)

SCALE: 1"=10' | SHEET NO. 48 OF 59 SHEETS | STA. 2074+00.00 TO STA. 2074+00.00

F.A.I. RTE.	SECTION	COUNTY	TOTAL SHEETS	SHEET NO.
57/70	(25-3)R	EFFINGHAM	1416	848
		CONTRACT NO. 74296		
FED. ROAD DIST. NO.	ILLINOIS	FED. AID PROJECT		

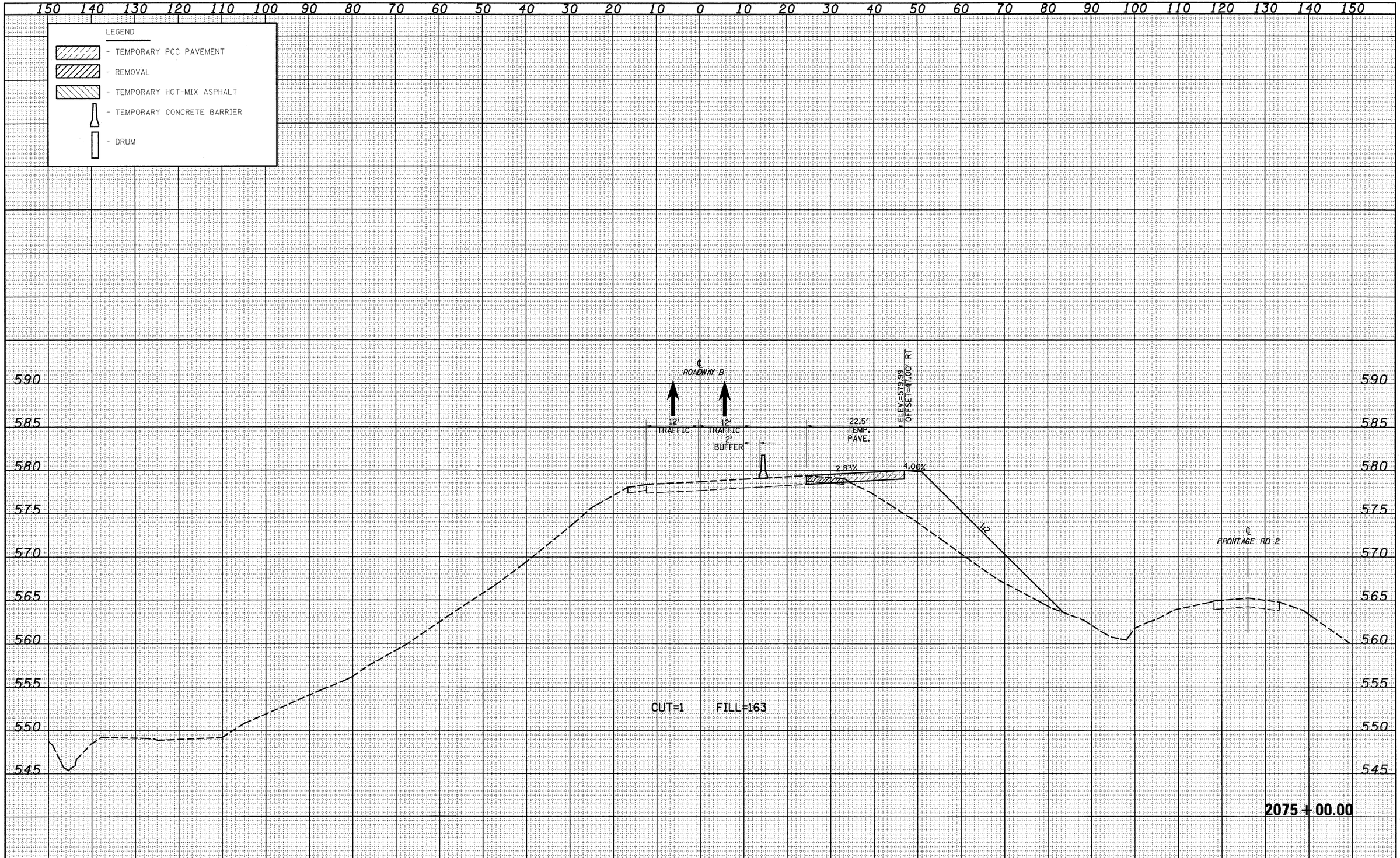

FILE NAME =	USER NAME = linda	DESIGNED - JWS	REVISED -	STATE OF ILLINOIS DEPARTMENT OF TRANSPORTATION	MAINTENANCE OF TRAFFIC SOUTH TRI LEVEL – ROADWAY B (PRE-STAGE 1)	F.A.I. RTE.	SECTION	COUNTY	TOTAL SHEETS	SHEET NO.
		DRAWN - LEC	REVISED -			57/70	(25-3)R	EFFINGHAM	1416	849
	PLOT SCALE = 20.0000 ' / IN.	CHECKED - BRM	REVISED -					CONTRACT NO. 74296		
	PLOT DATE = 2/9/2010	DATE - 2-25-08	REVISED -		SCALE: 1"=10' SHEET NO. 49 OF 59 SHEETS STA. 2075+00.00 TO STA. 2075+00.00	FED. ROAD DIST. NO.	ILLINOIS	FED. AID PROJECT		

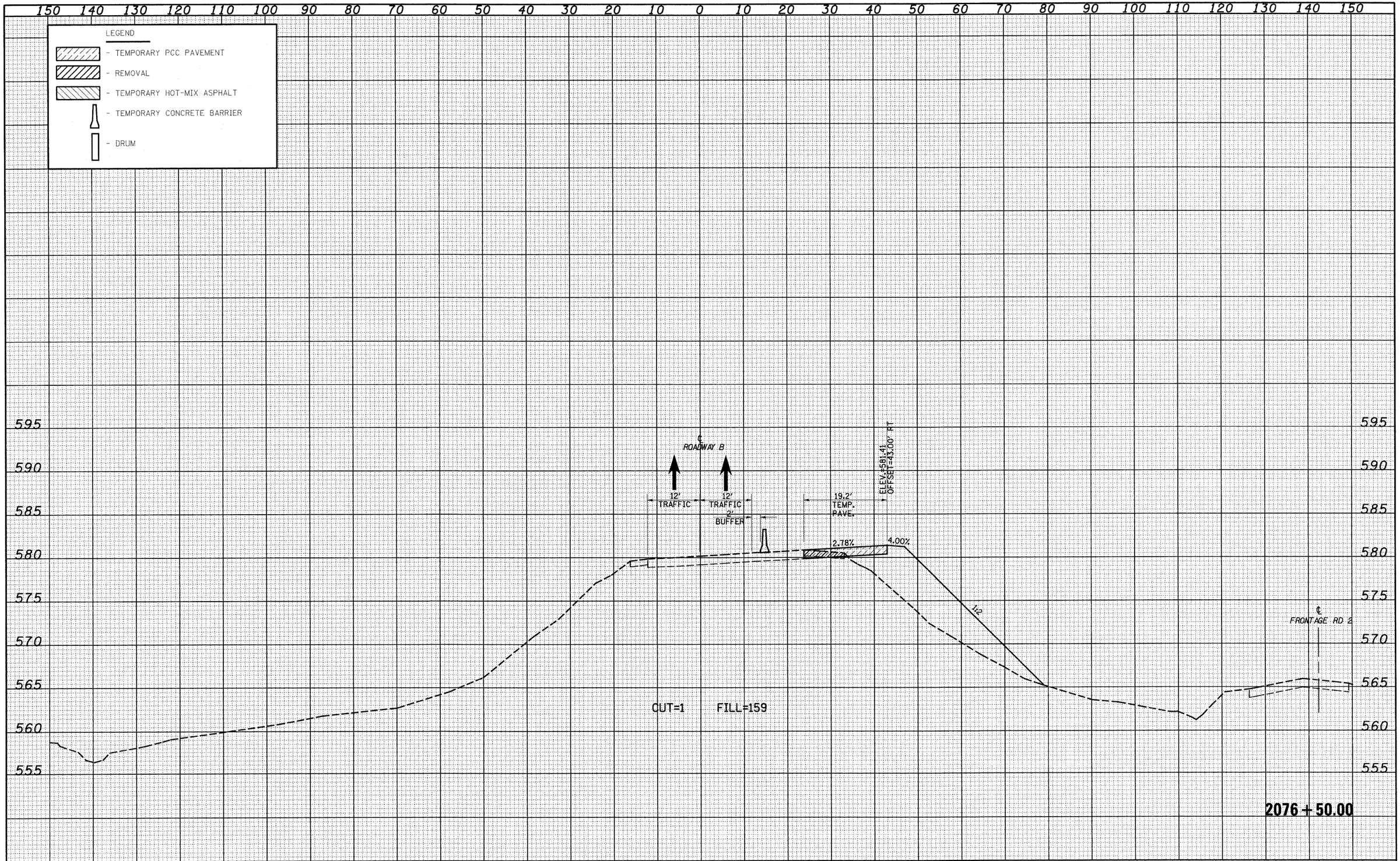

FINAL SURVEY		BY	DATE
NOTE BOOK	SURVEYED		
NO.	PLOTTED		
	TEMPLATE		
	AREAS		
	AREAS CHECKED		

ORIGINAL SURVEY		BY	DATE
NOTE BOOK	SURVEYED		
NO.	PLOTTED		
	TEMPLATE		
	AREAS		
	AREAS CHECKED		

FILE NAME = S:\Projects\MAI-00072.57-70\dgn\S Trib\vers\178SROMOT-FSL.dgn	USER NAME = linda	DESIGNED - JWS	REVISED -
		DRAWN - LEC	REVISED -
	PLOT SCALE = 20.0000 ' / IN.	CHECKED - BRM	REVISED -
	PLOT DATE = 2/9/2010	DATE - 2-25-08	REVISED -

STATE OF ILLINOIS
DEPARTMENT OF TRANSPORTATION

MAINTENANCE OF TRAFFIC SOUTH TRI LEVEL – ROADWAY B (PRE-STAGE 1)

SCALE: 1"=10' | SHEET NO. 50 OF 59 SHEETS | STA. 2076+50.00 TO STA. 2076+50.00

F.A.I. RTE.	SECTION	COUNTY	TOTAL SHEETS	SHEET NO.
57/70	(25-3)R	EFFINGHAM	1416	850
		CONTRACT NO. 74296		
FED. ROAD DIST. NO.	ILLINOIS	FED. AID PROJECT		

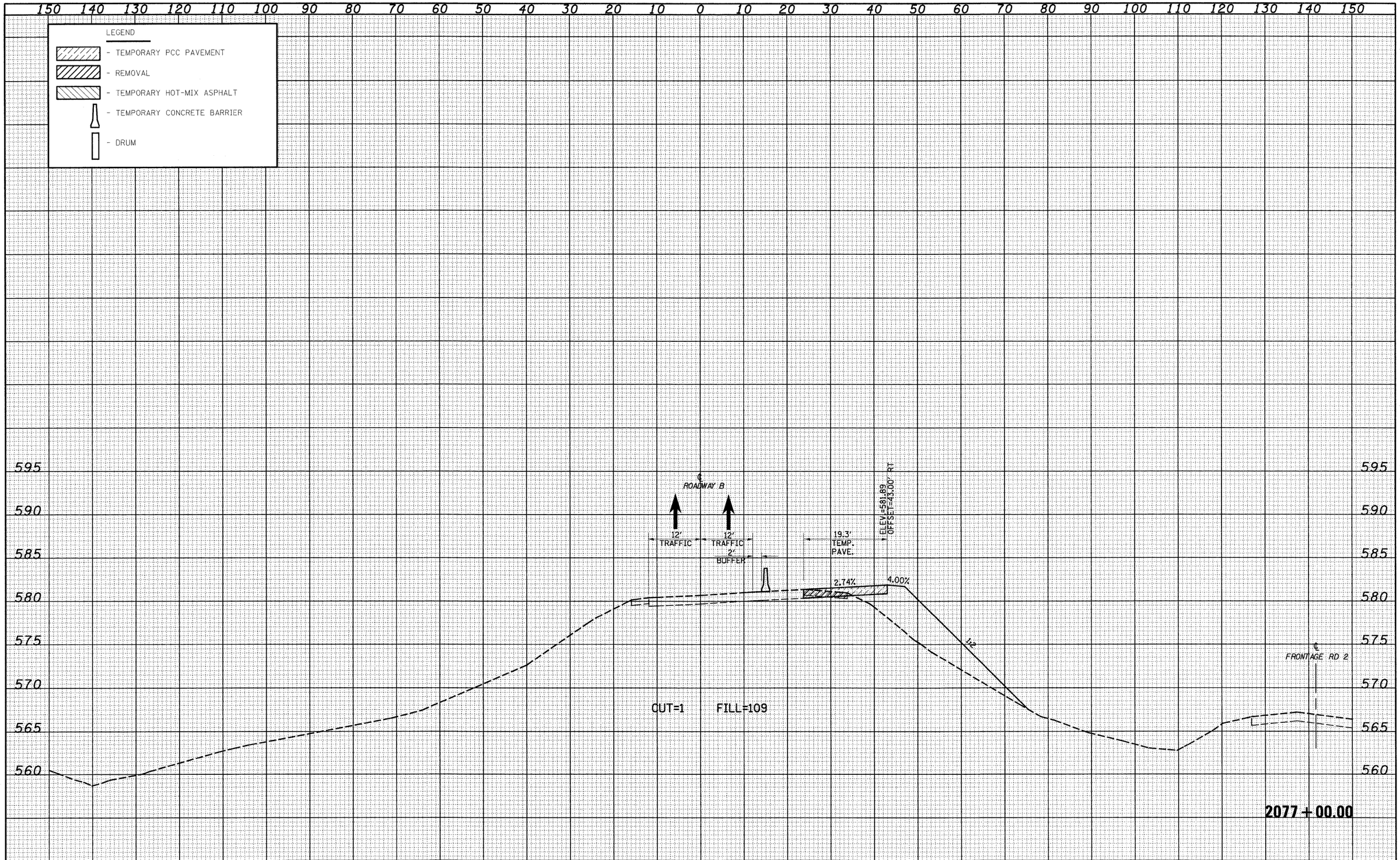

FINAL SURVEY	NOTE BOOK NO.	SURVEYED / PLOTTED / TEMPLATE / AREAS / AREAS CHECKED	BY	DATE

ORIGINAL SURVEY	NOTE BOOK NO.	SURVEYED / PLOTTED / TEMPLATE / AREAS / AREAS CHECKED	BY	DATE

FILE NAME = S:\Projects\MCH-00072.57-70\dgn\S Trnl.x\esh.TRAFFICMOT-PSL.dgn	USER NAME = linda	DESIGNED - JWS	REVISED -
		DRAWN - LEC	REVISED -
	PLOT SCALE = 20.0000 ' / IN.	CHECKED - BRM	REVISED -
	PLOT DATE = 2/9/2010	DATE - 2-25-08	REVISED -

STATE OF ILLINOIS
DEPARTMENT OF TRANSPORTATION

MAINTENANCE OF TRAFFIC SOUTH TRI LEVEL – ROADWAY B (PRE-STAGE 1)

SCALE: 1"=10' | SHEET NO. 51 OF 59 SHEETS | STA. 2077+00.00 TO STA. 2077+00.00

F.A.I. RTE.	SECTION	COUNTY	TOTAL SHEETS	SHEET NO.
57/70	(25-3)R	EFFINGHAM	1416	851

CONTRACT NO. 74296

FED. ROAD DIST. NO. | ILLINOIS | FED. AID PROJECT

LEGEND

- TEMPORARY PCC PAVEMENT
- REMOVAL
- TEMPORARY HOT-MIX ASPHALT
- TEMPORARY CONCRETE BARRIER
- DRUM

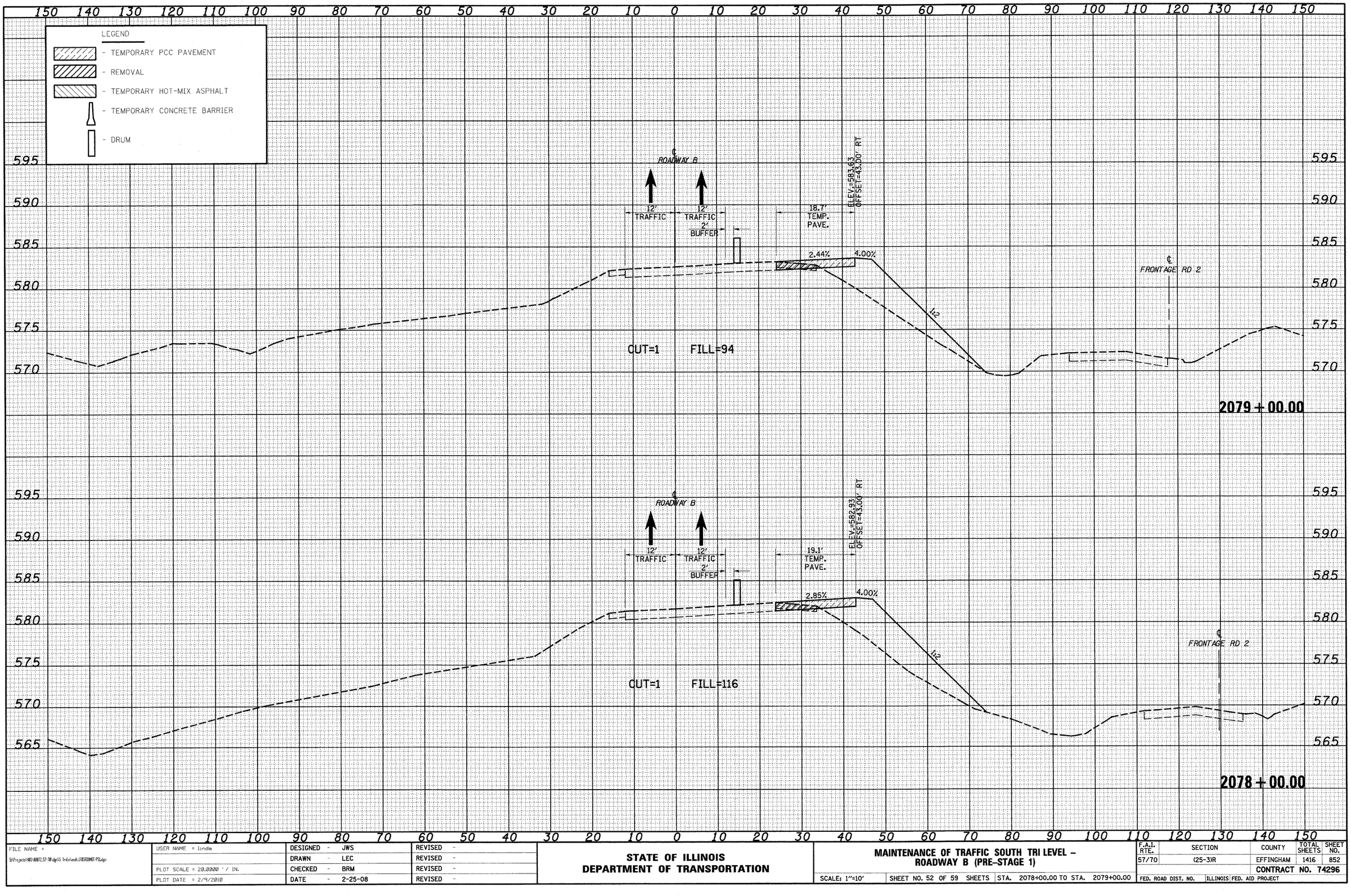

FINAL SURVEY — NOTE BOOK — NO. — SURVEYED — PLOTTED — TEMPLATE — AREAS — AREAS CHECKED — BY — DATE

ORIGINAL SURVEY — NOTE BOOK — NO. — SURVEYED — PLOTTED — TEMPLATE — AREAS — AREAS CHECKED — BY — DATE

FILE NAME = S:\Projects\0803-00072.57-70\dgn\S Individuals\JWS\80300072-PSL.dgn	USER NAME = linda	DESIGNED - JWS	REVISED -
		DRAWN - LEC	REVISED -
	PLOT SCALE = 20.0000 ' / IN.	CHECKED - BRM	REVISED -
	PLOT DATE = 2/9/2010	DATE - 2-25-08	REVISED -

STATE OF ILLINOIS
DEPARTMENT OF TRANSPORTATION

MAINTENANCE OF TRAFFIC SOUTH TRI LEVEL – ROADWAY B (PRE-STAGE 1)

SCALE: 1"=10' | SHEET NO. 52 OF 59 SHEETS | STA. 2078+00.00 TO STA. 2079+00.00

F.A.I. RTE.	SECTION	COUNTY	TOTAL SHEETS	SHEET NO.
57/70	(25-3)R	EFFINGHAM	1416	852
		CONTRACT NO. 74296		
FED. ROAD DIST. NO.	ILLINOIS	FED. AID PROJECT		

150 140 130 120 110 100 90 80 70 60 50 40 30 20 10 0 10 20 30 40 50 60 70 80 90 100 110 120 130 140 150

LEGEND

- TEMPORARY PCC PAVEMENT
- REMOVAL
- TEMPORARY HOT-MIX ASPHALT
- TEMPORARY CONCRETE BARRIER
- DRUM

595 590 585 580

℄ ROADWAY B

12' TRAFFIC | 12' TRAFFIC | 2' BUFFER | 17.2' TEMP. PAVE.

ELEV=583.88
OFFSET=43.50' RT

2.00% 4.00% 1:2

℄ FRONTAGE RD 2

CUT=3 FILL=30

2081 + 00.00

595 590 585 580

℄ ROADWAY B

12' TRAFFIC | 12' TRAFFIC | 2' BUFFER | 18.5' TEMP. PAVE.

ELEV=581.91
OFFSET=43.50' RT

1.13% 4.00% 1:2

℄ FRONTAGE RD 2

CUT=1 FILL=76

595 590 585 580 575

2080 + 00.00

150 140 130 120 110 100 90 80 70 60 50 40 30 20 10 0 10 20 30 40 50 60 70 80 90 100 110 120 130 140 150

FINAL SURVEY NOTE BOOK NO. | SURVEYED PLOTTED TEMPLATE AREAS AREAS CHECKED | BY | DATE

ORIGINAL SURVEY NOTE BOOK NO. | SURVEYED PLOTTED TEMPLATE AREAS AREAS CHECKED | BY | DATE

FILE NAME = S:\Projects\4800-00077.57-TR\dgn\S Tri-Lv\mash_ITB30DMOT-PSL.dgn	USER NAME = linda	DESIGNED - JWS	REVISED -
		DRAWN - LEC	REVISED -
	PLOT SCALE = 20.0000 ' / IN.	CHECKED - BRM	REVISED -
	PLOT DATE = 2/9/2010	DATE - 2-25-08	REVISED -

STATE OF ILLINOIS
DEPARTMENT OF TRANSPORTATION

MAINTENANCE OF TRAFFIC SOUTH TRI LEVEL – ROADWAY B (PRE-STAGE 1)

SCALE: 1"=10' | SHEET NO. 53 OF 59 SHEETS | STA. 2080+00.00 TO STA. 2081+00.00

F.A.I. RTE.	SECTION	COUNTY	TOTAL SHEETS	SHEET NO.
57/70	(25-3)R	EFFINGHAM	1416	853
		CONTRACT NO. 74296		
FED. ROAD DIST. NO.	ILLINOIS	FED. AID PROJECT		

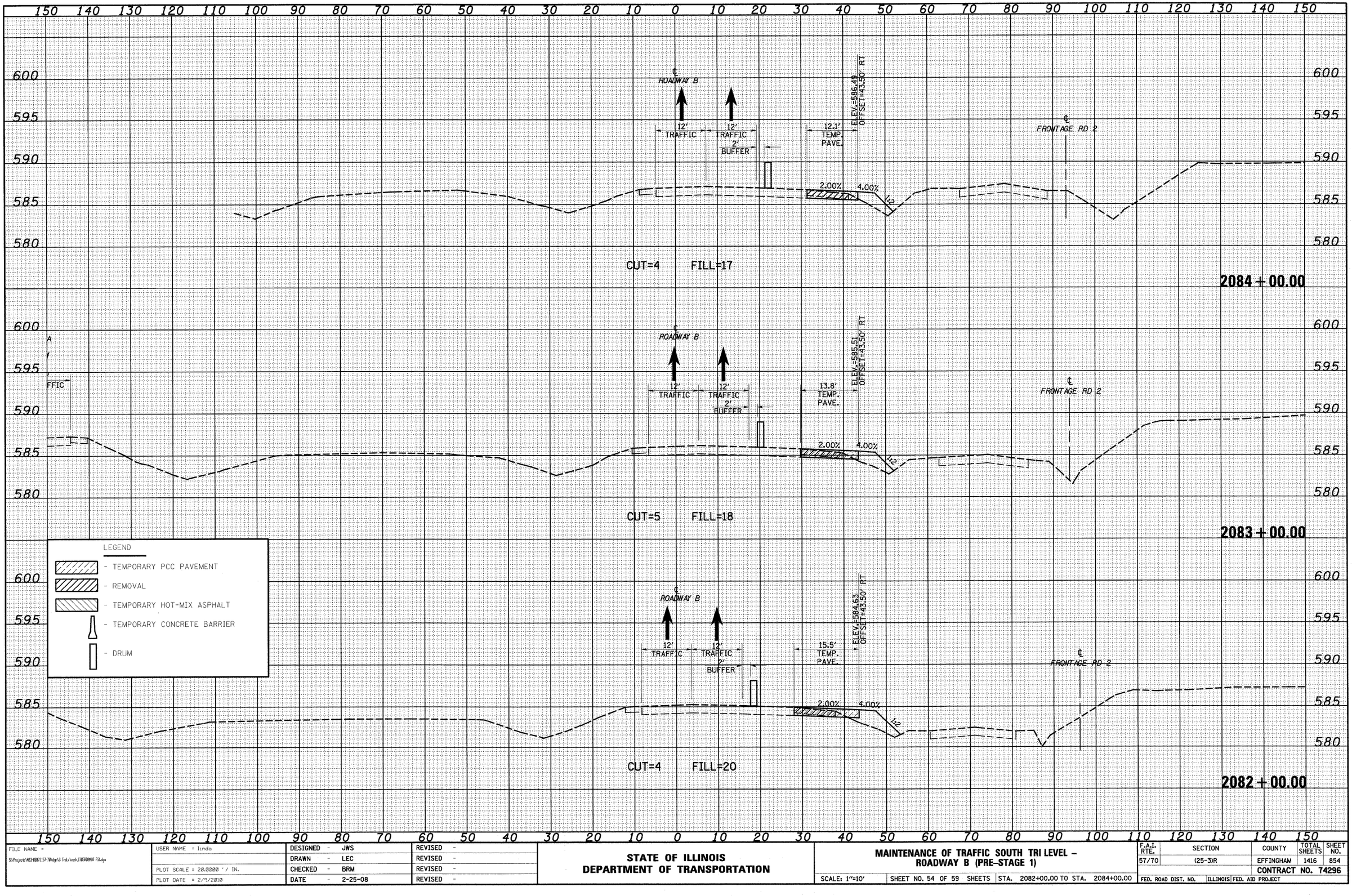

FINAL SURVEY	NOTE BOOK	NO.
SURVEYED	BY	DATE
PLOTTED		
TEMPLATE		
AREAS		
AREAS CHECKED		

ORIGINAL SURVEY	NOTE BOOK	NO.
SURVEYED	BY	DATE
PLOTTED		
TEMPLATE		
AREAS		
AREAS CHECKED		

FILE NAME = S:\Projects\MED-R0007.57-7\Mdgn\S Tri\x\xsch_ITRSDDMOT-FSL.dgn	USER NAME = linda	DESIGNED - JWS	REVISED -
		DRAWN - LEC	REVISED -
	PLOT SCALE = 20.0000 ' / IN.	CHECKED - BRM	REVISED -
	PLOT DATE = 2/3/2010	DATE - 2-25-08	REVISED -

STATE OF ILLINOIS
DEPARTMENT OF TRANSPORTATION

MAINTENANCE OF TRAFFIC SOUTH TRI LEVEL – ROADWAY B (PRE-STAGE 1)

SCALE: 1"=10' | SHEET NO. 54 OF 59 SHEETS | STA. 2082+00.00 TO STA. 2084+00.00

F.A.I. RTE.	SECTION	COUNTY	TOTAL SHEETS	SHEET NO.
57/70	(25-3)R	EFFINGHAM	1416	854
		CONTRACT NO. 74296		
FED. ROAD DIST. NO.	ILLINOIS	FED. AID PROJECT		

LEGEND

- TEMPORARY PCC PAVEMENT
- REMOVAL
- TEMPORARY HOT-MIX ASPHALT
- TEMPORARY CONCRETE BARRIER
- DRUM

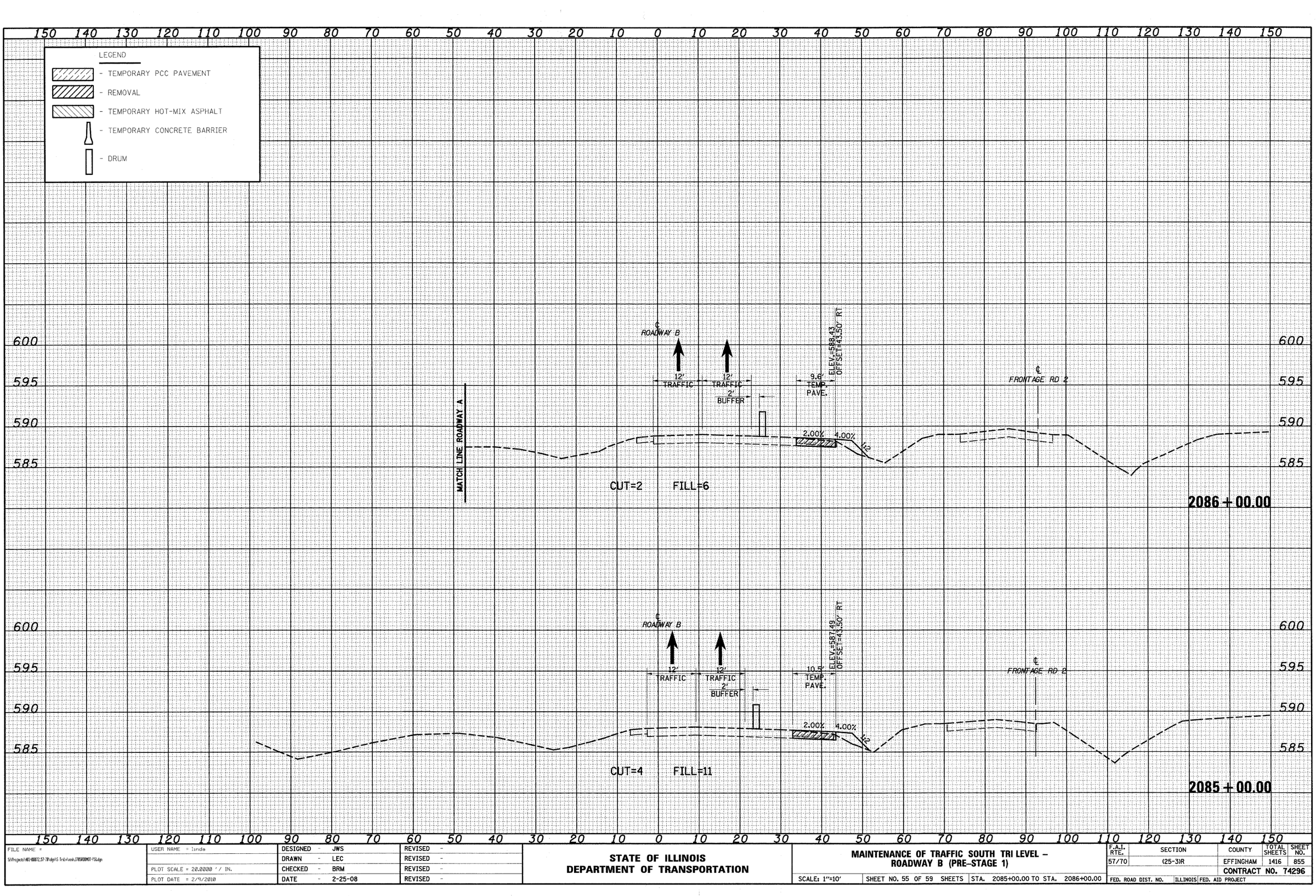

FINAL SURVEY — NOTE BOOK — NO. — SURVEYED — PLOTTED — TEMPLATE — AREAS — AREAS CHECKED — BY — DATE

ORIGINAL SURVEY — NOTE BOOK — NO. — SURVEYED — PLOTTED — TEMPLATE — AREAS — AREAS CHECKED — BY — DATE

FILE NAME = S:\Projects\MES-00072.57-TP\dgn\S Tri Lvl\cons\D7RSD00MT-FSL.dgn	USER NAME = linda	DESIGNED - JWS	REVISED -
		DRAWN - LEC	REVISED -
	PLOT SCALE = 20.0000 ' / IN.	CHECKED - BRM	REVISED -
	PLOT DATE = 2/9/2010	DATE - 2-25-08	REVISED -

STATE OF ILLINOIS
DEPARTMENT OF TRANSPORTATION

MAINTENANCE OF TRAFFIC SOUTH TRI LEVEL – ROADWAY B (PRE-STAGE 1)

SCALE: 1"=10' | SHEET NO. 55 OF 59 SHEETS | STA. 2085+00.00 TO STA. 2086+00.00

F.A.I. RTE.	SECTION	COUNTY	TOTAL SHEETS	SHEET NO.
57/70	(25-3)R	EFFINGHAM	1416	855
		CONTRACT NO. 74296		
FED. ROAD DIST. NO.	ILLINOIS	FED. AID PROJECT		

LEGEND

- TEMPORARY PCC PAVEMENT
- REMOVAL
- TEMPORARY HOT-MIX ASPHALT
- TEMPORARY CONCRETE BARRIER
- DRUM

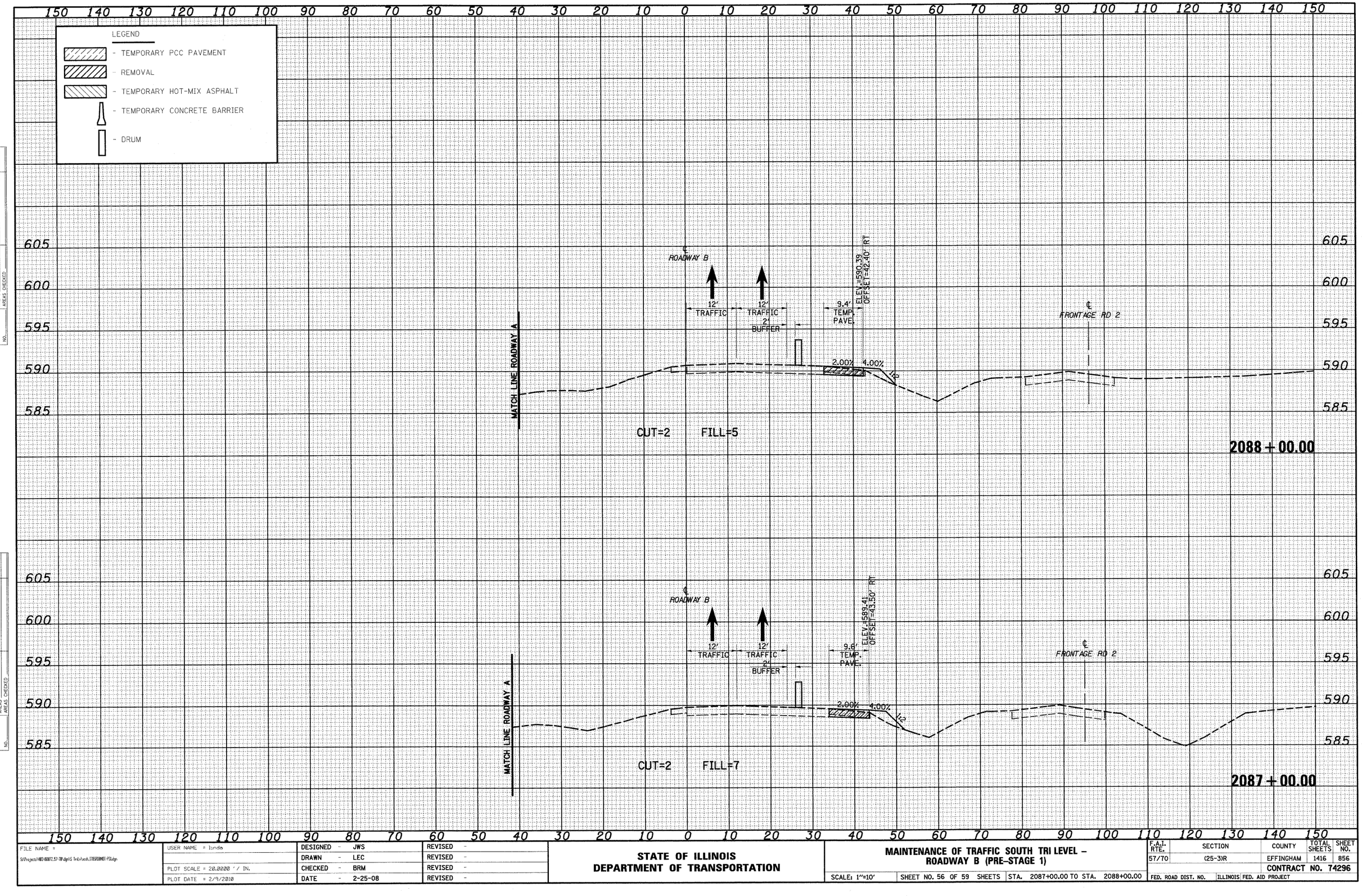

FINAL SURVEY — NOTE BOOK — NO. — SURVEYED — PLOTTED — TEMPLATE — AREAS — AREAS CHECKED — BY — DATE

ORIGINAL SURVEY — NOTE BOOK — NO. — SURVEYED — PLOTTED — TEMPLATE — AREAS — AREAS CHECKED — BY — DATE

FILE NAME = S:\Projects\483-00872.57-TR\dgn\S Tmlt\Work\1709DIM01-PSU.dgn	USER NAME = linda	DESIGNED - JWS	REVISED -
		DRAWN - LEC	REVISED -
	PLOT SCALE = 20.0000 ' / IN.	CHECKED - BRM	REVISED -
	PLOT DATE = 2/9/2010	DATE - 2-25-08	REVISED -

STATE OF ILLINOIS
DEPARTMENT OF TRANSPORTATION

MAINTENANCE OF TRAFFIC SOUTH TRI LEVEL – ROADWAY B (PRE-STAGE 1)

SCALE: 1"=10' | SHEET NO. 56 OF 59 SHEETS | STA. 2087+00.00 TO STA. 2088+00.00

F.A.I. RTE.	SECTION	COUNTY	TOTAL SHEETS	SHEET NO.
57/70	(25-3)R	EFFINGHAM	1416	856
		CONTRACT NO. 74296		
FED. ROAD DIST. NO.	ILLINOIS	FED. AID PROJECT		

150 140 130 120 110 100 90 80 70 60 50 40 30 20 10 0 10 20 30 40 50 60 70 80 90 100 110 120 130 140 150

LEGEND

- TEMPORARY PCC PAVEMENT
- REMOVAL
- TEMPORARY HOT-MIX ASPHALT
- TEMPORARY CONCRETE BARRIER
- DRUM

605
600
595
590
585

℄ ROADWAY B

12' TRAFFIC | 12' TRAFFIC | 2' BUFFER | 7.0' TEMP. PAVE.

ELEV=592.39
OFFSET=37.50' RT

2.00% 4.00% 1:2

℄ FRONTAGE RD 2

MATCH LINE ROADWAY A

CUT=2 FILL=4

2090+00.00

605
600
595
590
585

℄ ROADWAY B

12' TRAFFIC | 12' TRAFFIC | 2' BUFFER | 8.40' TEMP. PAVE.

ELEV=591.38
OFFSET=39.95' RT

2.00% 4.00% 1:2

℄ FRONTAGE RD 2

MATCH LINE ROADWAY A

CUT=2 FILL=4

2089+00.00

150 140 130 120 110 100 90 80 70 60 50 40 30 20 10 0 10 20 30 40 50 60 70 80 90 100 110 120 130 140 150

FINAL SURVEY — NOTE BOOK — NO. — SURVEYED — PLOTTED — TEMPLATE — AREAS — AREAS CHECKED — BY — DATE

ORIGINAL SURVEY — NOTE BOOK — NO. — SURVEYED — PLOTTED — TEMPLATE — AREAS — AREAS CHECKED — BY — DATE

FILE NAME = S:\Projects\MEI-0007.57-IV\dgn\S Tri_Level\Tri_LEVEL_PSE.dgn	USER NAME = linda	DESIGNED - JWS	REVISED -
		DRAWN - LEC	REVISED -
	PLOT SCALE = 20.0000 ' / IN.	CHECKED - BRM	REVISED -
	PLOT DATE = 2/9/2010	DATE - 2-25-08	REVISED -

STATE OF ILLINOIS
DEPARTMENT OF TRANSPORTATION

MAINTENANCE OF TRAFFIC SOUTH TRI LEVEL – ROADWAY B (PRE-STAGE 1)

SCALE: 1"=10' | SHEET NO. 57 OF 59 SHEETS | STA. 2089+00.00 TO STA. 2090+00.00

F.A.I. RTE.	SECTION	COUNTY	TOTAL SHEETS	SHEET NO.
57/70	(25-3)R	EFFINGHAM	1416	857
		CONTRACT NO. 74296		
FED. ROAD DIST. NO.	ILLINOIS	FED. AID PROJECT		

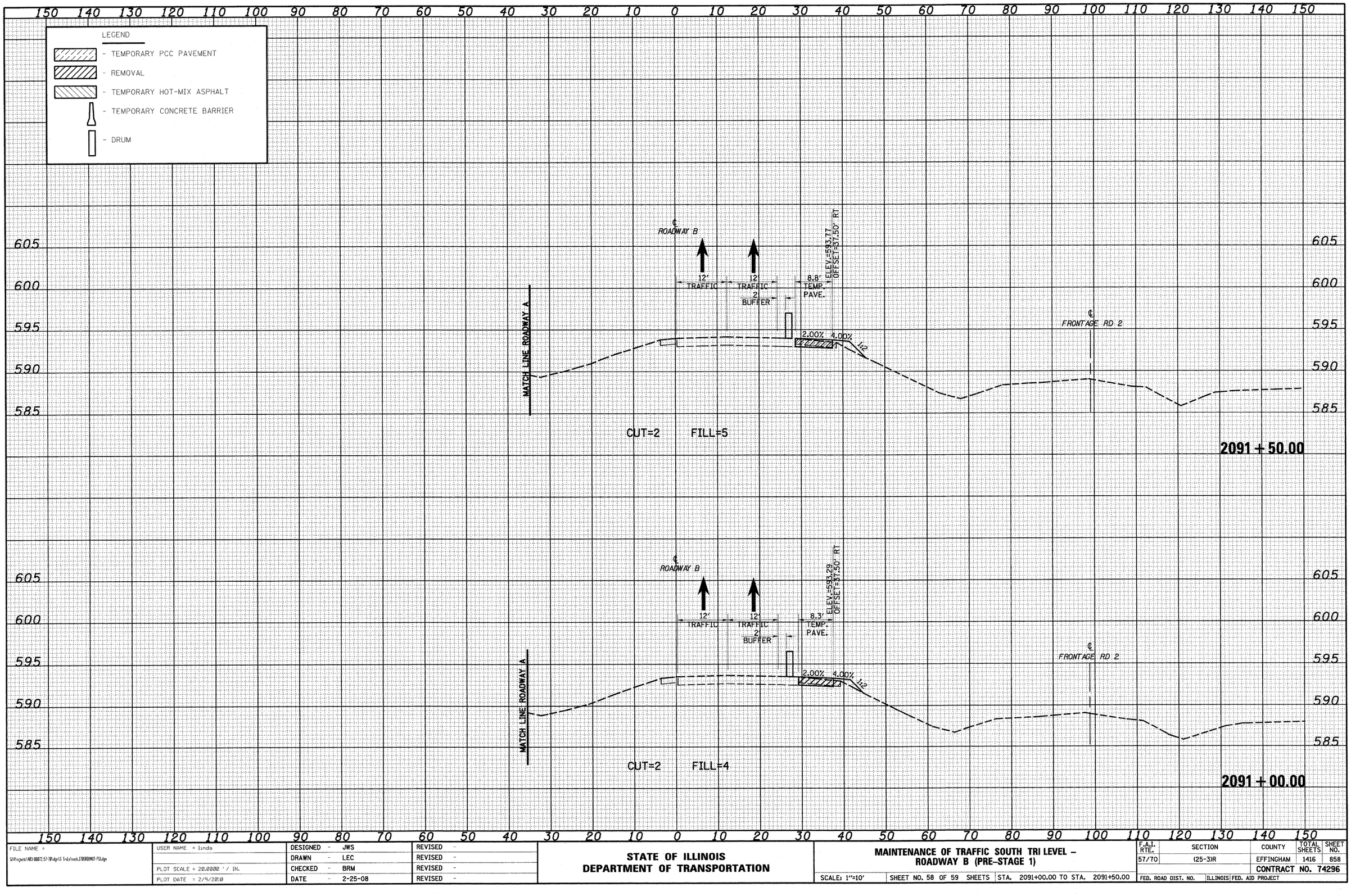

FINAL SURVEY	SURVEYED	PLOTTED	TEMPLATE	AREAS	AREAS CHECKED	NOTE BOOK	NO.	BY	DATE

ORIGINAL SURVEY	SURVEYED	PLOTTED	TEMPLATE	AREAS	AREAS CHECKED	NOTE BOOK	NO.	BY	DATE

FILE NAME = S:\Projects\NBI-80072.57-70\dgn\S Trib\rsh_1709R08MOT-PSL.dgn	USER NAME = lindo	DESIGNED - JWS	REVISED -
		DRAWN - LEC	REVISED -
	PLOT SCALE = 20.0000 ' / IN.	CHECKED - BRM	REVISED -
	PLOT DATE = 2/9/2010	DATE - 2-25-08	REVISED -

STATE OF ILLINOIS
DEPARTMENT OF TRANSPORTATION

MAINTENANCE OF TRAFFIC SOUTH TRI LEVEL – ROADWAY B (PRE-STAGE 1)

SCALE: 1"=10' | SHEET NO. 58 OF 59 SHEETS | STA. 2091+00.00 TO STA. 2091+50.00

F.A.I. RTE.	SECTION	COUNTY	TOTAL SHEETS	SHEET NO.
57/70	(25-3)R	EFFINGHAM	1416	858
		CONTRACT NO. 74296		

FED. ROAD DIST. NO. | ILLINOIS | FED. AID PROJECT

LEGEND

- TEMPORARY PCC PAVEMENT
- REMOVAL
- TEMPORARY HOT-MIX ASPHALT
- TEMPORARY CONCRETE BARRIER
- DRUM

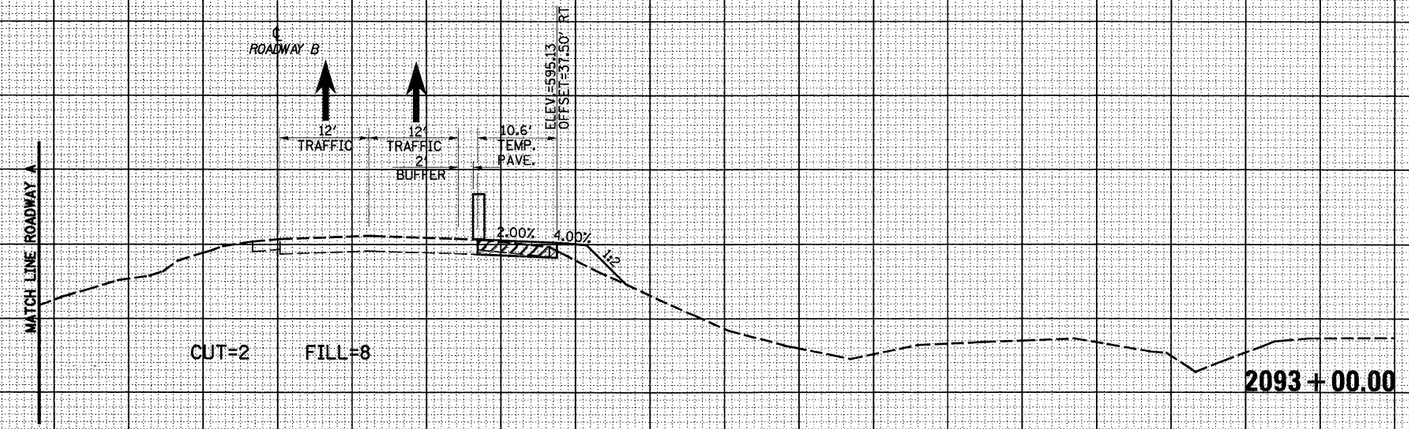

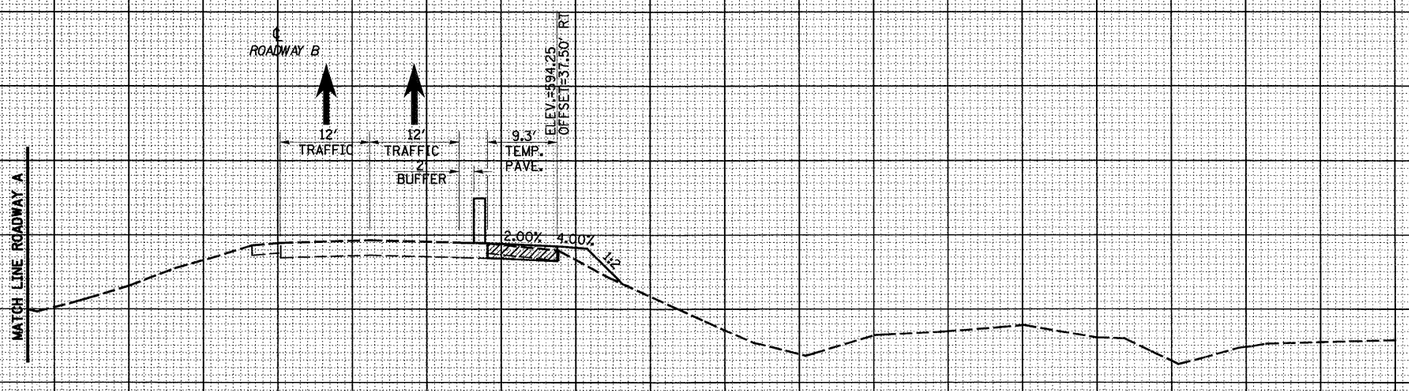

FILE NAME =	USER NAME = linda	DESIGNED - JWS	REVISED -
S:\Projects\NB3-08R7Z.57-7P\dgn\S TriLv\ssh_D7SCLOSE-FS1.dgn		DRAWN - LEC	REVISED -
	PLOT SCALE = 20.0000 ' / IN.	CHECKED - BRM	REVISED -
	PLOT DATE = 2/9/2010	DATE - 2-25-08	REVISED -

STATE OF ILLINOIS
DEPARTMENT OF TRANSPORTATION

MAINTENANCE OF TRAFFIC SOUTH TRI LEVEL – ROADWAY B (PRE-STAGE 1)

SCALE: 1"=10' | SHEET NO. 59 OF 59 SHEETS | STA. 2092+00.00 TO STA. 2093+00.00

F.A.I. RTE.	SECTION	COUNTY	TOTAL SHEETS	SHEET NO.
57/70	(25-3)R	EFFINGHAM	1416	859
		CONTRACT NO. 74296		
FED. ROAD DIST. NO.	ILLINOIS	FED. AID PROJECT		

FINAL SURVEY NOTE BOOK NO. | SURVEYED BY | ADDED TEMPLATE AREAS AREAS CHECKED | DATE

ORIGINAL SURVEY NOTE BOOK NO. | SURVEYED BY | ADDED TEMPLATE AREAS AREAS CHECKED | DATE

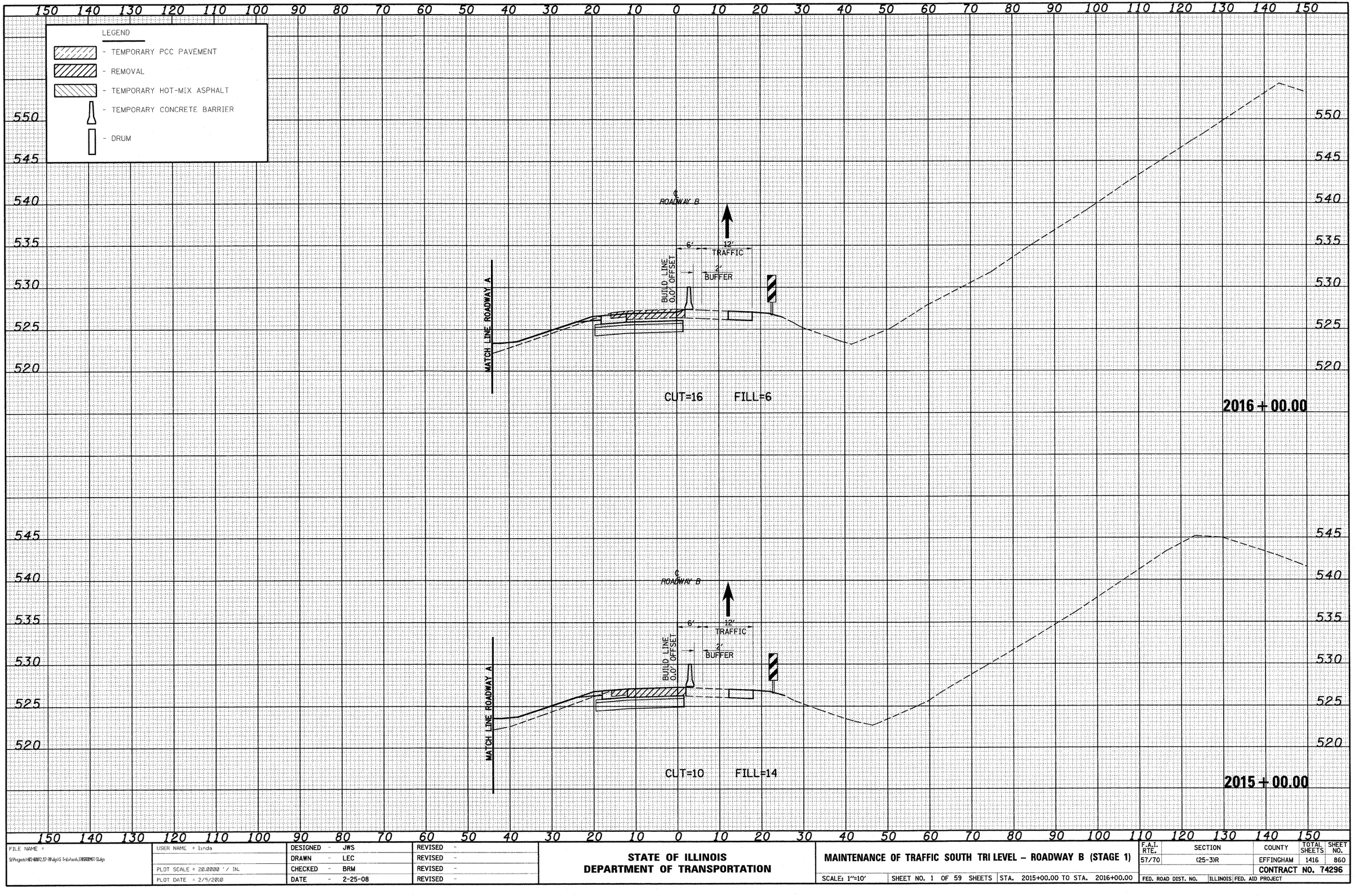

FINAL SURVEY		BY	DATE
NOTE BOOK	SURVEYED		
NO.	PLOTTED		
	TEMPLATE		
	AREAS		
	AREAS CHECKED		

ORIGINAL SURVEY		BY	DATE
NOTE BOOK	SURVEYED		
NO.	PLOTTED		
	TEMPLATE		
	AREAS		
	AREAS CHECKED		

FILE NAME = S:\Projects\HQ3-00072.57-70\dgn\S Tri Lv\cmh_I70SRDMGT-SL.dgn	USER NAME = linda	DESIGNED - JWS	REVISED -
		DRAWN - LEC	REVISED -
	PLOT SCALE = 20.0000 ' / IN.	CHECKED - BRM	REVISED -
	PLOT DATE = 2/9/2010	DATE - 2-25-08	REVISED -

STATE OF ILLINOIS
DEPARTMENT OF TRANSPORTATION

MAINTENANCE OF TRAFFIC SOUTH TRI LEVEL – ROADWAY B (STAGE 1)

SCALE: 1"=10' | SHEET NO. 1 OF 59 SHEETS | STA. 2015+00.00 TO STA. 2016+00.00

F.A.I. RTE.	SECTION	COUNTY	TOTAL SHEETS	SHEET NO.
57/70	(25-3)R	EFFINGHAM	1416	860
		CONTRACT NO. 74296		
FED. ROAD DIST. NO.	ILLINOIS	FED. AID PROJECT		

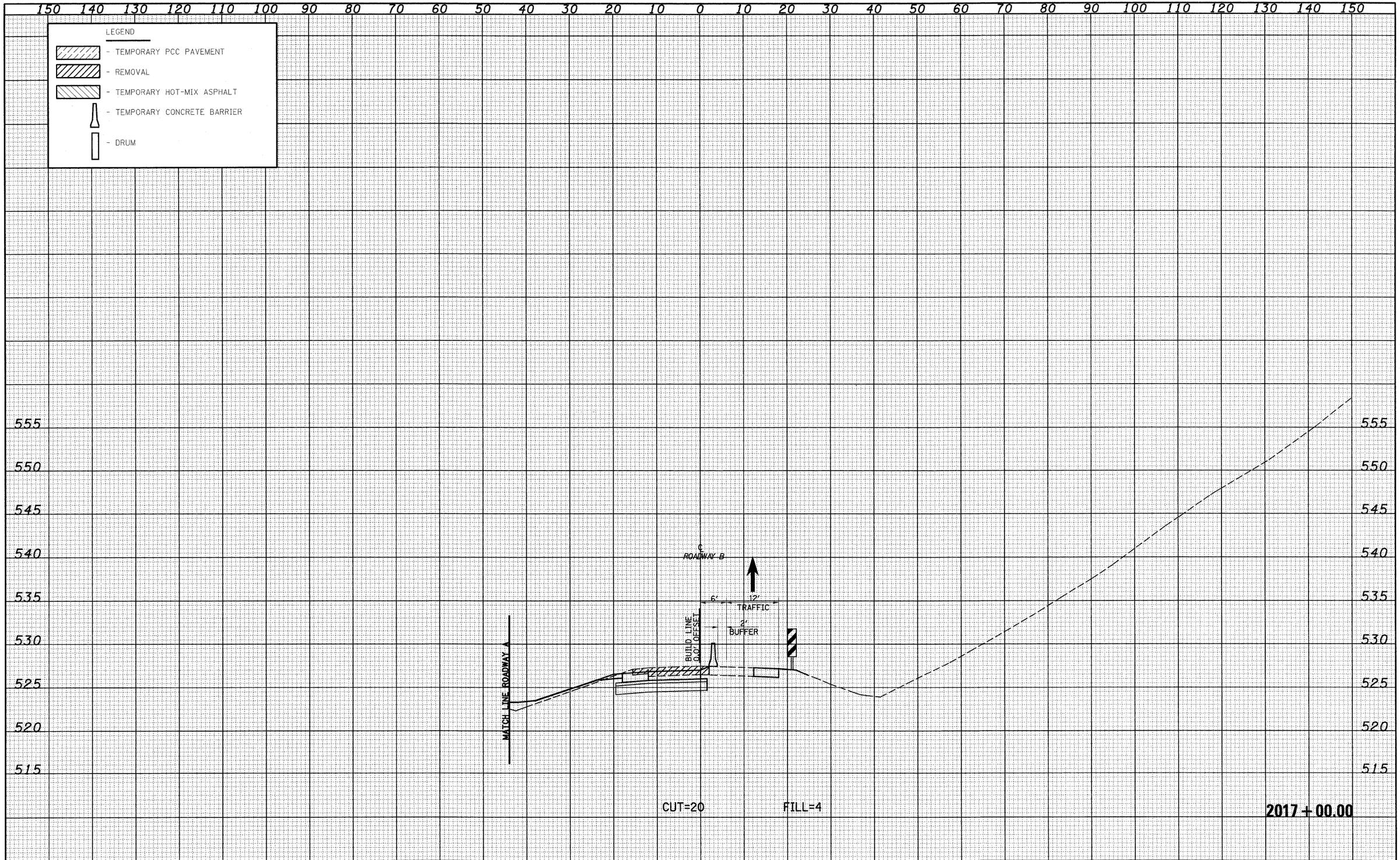

FINAL SURVEY	NOTE BOOK NO.	SURVEYED / PLOTTED / TEMPLATE / AREAS / AREAS CHECKED	BY	DATE

ORIGINAL SURVEY	NOTE BOOK NO.	SURVEYED / PLOTTED / TEMPLATE / AREAS / AREAS CHECKED	BY	DATE

FILE NAME = S:\Projects\403-00072.57-70\dgn\S Tri\v\wash_17ASR02MOT-SL.dgn	USER NAME = linda	DESIGNED - JWS	REVISED -
		DRAWN - LEC	REVISED -
	PLOT SCALE = 20.0000 ' / IN.	CHECKED - BRM	REVISED -
	PLOT DATE = 2/9/2010	DATE - 2-25-08	REVISED -

STATE OF ILLINOIS
DEPARTMENT OF TRANSPORTATION

MAINTENANCE OF TRAFFIC SOUTH TRI LEVEL – ROADWAY B (STAGE 1)

SCALE: 1"=10' | SHEET NO. 2 OF 59 SHEETS | STA. 2017+00.00 TO STA. 2017+00.00

F.A.I. RTE.	SECTION	COUNTY	TOTAL SHEETS	SHEET NO.
57/70	(25-3)R	EFFINGHAM	1416	861

CONTRACT NO. 74296

FED. ROAD DIST. NO. | ILLINOIS | FED. AID PROJECT

FINAL SURVEY	SURVEYED	BY	DATE
NOTE BOOK	PLOTTED		
NO.	TEMPLATE		
	AREAS		
	AREAS CHECKED		

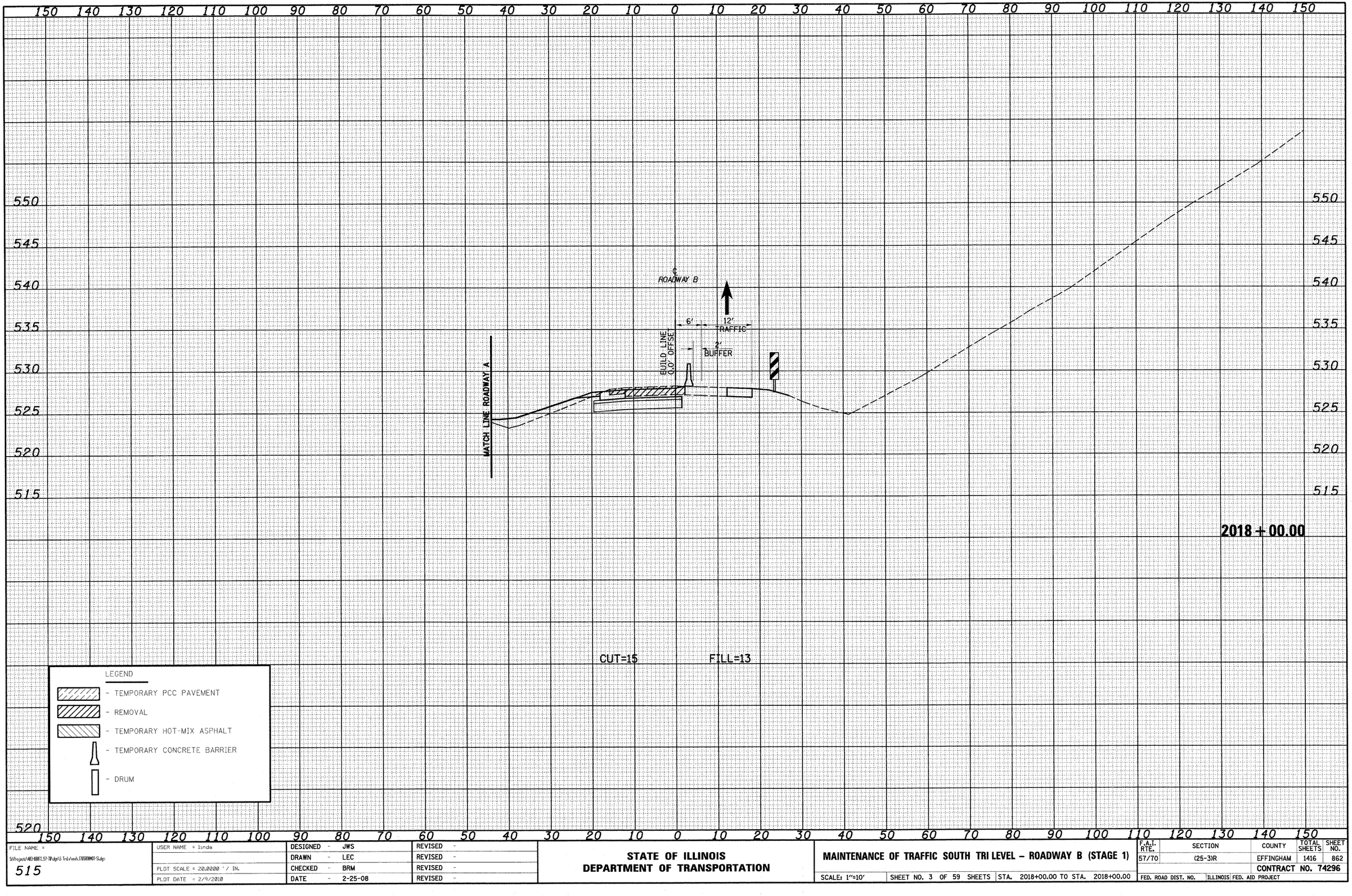

ORIGINAL SURVEY	SURVEYED	BY	DATE
NOTE BOOK	PLOTTED		
NO.	TEMPLATE		
	AREAS		
	AREAS CHECKED		

FILE NAME = S:\Projects\4813-P2072.57-TR\dgn\S Tri-Level\TRSTRDRMT-SL.dgn	USER NAME = linda	DESIGNED - JWS	REVISED -
515		DRAWN - LEC	REVISED -
	PLOT SCALE = 20.0000 ' / IN.	CHECKED - BRM	REVISED -
	PLOT DATE = 2/9/2010	DATE - 2-25-08	REVISED -

STATE OF ILLINOIS
DEPARTMENT OF TRANSPORTATION

MAINTENANCE OF TRAFFIC SOUTH TRI LEVEL – ROADWAY B (STAGE 1)

SCALE: 1"=10' | SHEET NO. 3 OF 59 SHEETS | STA. 2018+00.00 TO STA. 2018+00.00

F.A.I. RTE.	SECTION	COUNTY	TOTAL SHEETS	SHEET NO.
57/70	(25-3)R	EFFINGHAM	1416	862
		CONTRACT NO. 74296		
FED. ROAD DIST. NO.	ILLINOIS	FED. AID PROJECT		

FINAL SURVEY	NOTE BOOK	NO.
SURVEYED		BY
PLOTTED		DATE
TEMPLATE		
AREAS		
AREAS CHECKED		

ORIGINAL SURVEY	NOTE BOOK	NO.
SURVEYED		BY
PLOTTED		DATE
TEMPLATE		
AREAS		
AREAS CHECKED		

LEGEND

- TEMPORARY PCC PAVEMENT
- REMOVAL
- TEMPORARY HOT-MIX ASPHALT
- TEMPORARY CONCRETE BARRIER
- DRUM

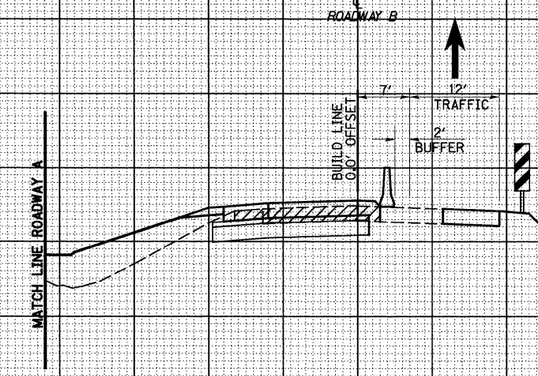

CUT=3 FILL=39

2020 + 00.00

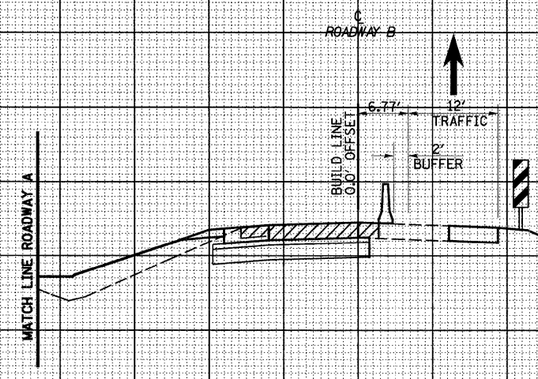

CUT=10 FILL=25

2019 + 00.00

FILE NAME = S:\Projects\482-RMTZ-57-70\dgn\S-Tri-Lv\xsish_TWSRDDMGI-SL.dgn	USER NAME = linda	DESIGNED - JWS	REVISED -
		DRAWN - LEC	REVISED -
	PLOT SCALE = 20.0000 ' / IN.	CHECKED - BRM	REVISED -
	PLOT DATE = 2/9/2010	DATE - 2-25-08	REVISED -

STATE OF ILLINOIS
DEPARTMENT OF TRANSPORTATION

MAINTENANCE OF TRAFFIC SOUTH TRI LEVEL – ROADWAY B (STAGE 1)

SCALE: 1"=10' | SHEET NO. 4 OF 59 SHEETS | STA. 2019+00.00 TO STA. 2019+00.00

F.A.I. RTE.	SECTION	COUNTY	TOTAL SHEETS	SHEET NO.
57/70	(25-3)R	EFFINGHAM	1416	863
		CONTRACT NO. 74296		
FED. ROAD DIST. NO.	ILLINOIS	FED. AID PROJECT		

FINAL SURVEY	SURVEYED	BY	DATE
NOTE BOOK	PLOTTED		
NO.	TEMPLATE		
	AREAS		
	AREAS CHECKED		

ORIGINAL SURVEY	SURVEYED	BY	DATE
NOTE BOOK	PLOTTED		
NO.	TEMPLATE		
	AREAS		
	AREAS CHECKED		

150 140 130 120 110 100 90 80 70 60 50 40 30 20 10 0 10 20 30 40 50 60 70 80 90 100 110 120 130 140 150

600 595 590 585 580 575 540 535 530 525 520 515

LEGEND

- TEMPORARY PCC PAVEMENT
- REMOVAL
- TEMPORARY HOT-MIX ASPHALT
- TEMPORARY CONCRETE BARRIER
- DRUM

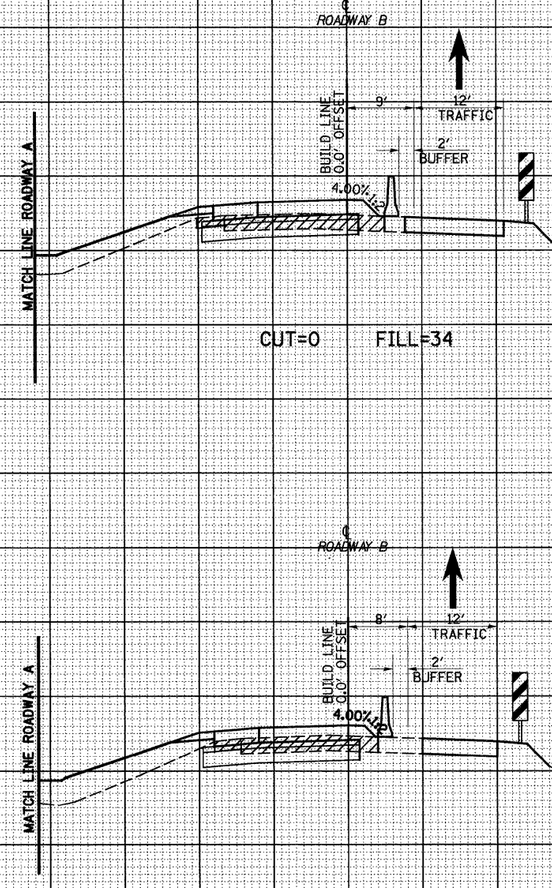

FILE NAME = S:\Projects\483-00027.57-TM\dgn\S Tri-Level\roadway B TRI LEVEL STAGE 1.dgn	USER NAME = linda	DESIGNED - JWS	REVISED -
		DRAWN - LEC	REVISED -
	PLOT SCALE = 20.0000 ' / IN.	CHECKED - BRM	REVISED -
	PLOT DATE = 2/9/2010	DATE - 2-25-08	REVISED -

STATE OF ILLINOIS
DEPARTMENT OF TRANSPORTATION

MAINTENANCE OF TRAFFIC SOUTH TRI LEVEL – ROADWAY B (STAGE 1)

SCALE: 1"=10' | SHEET NO. 5 OF 59 SHEETS | STA. 2020+00.00 TO STA. 2022+00.00

F.A.I. RTE.	SECTION	COUNTY	TOTAL SHEETS	SHEET NO.
57/70	(25-3)R	EFFINGHAM	1416	864
		CONTRACT NO. 74296		
FED. ROAD DIST. NO.	ILLINOIS	FED. AID PROJECT		

FINAL SURVEY	NOTE BOOK	NO.
SURVEYED	BY	
PLOTTED		
TEMPLATE		
AREAS	DATE	
AREAS	CHECKED	

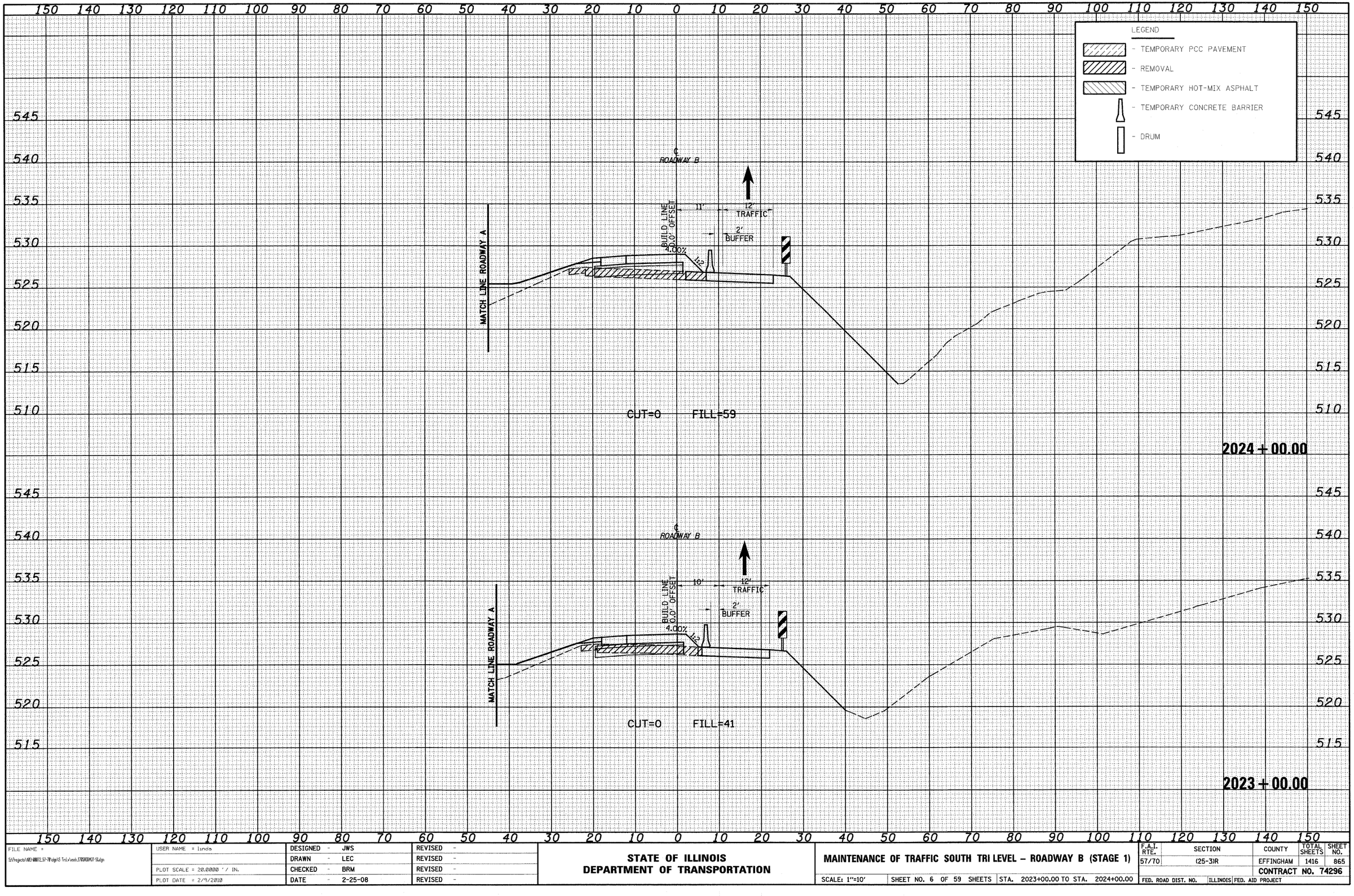

ORIGINAL SURVEY	NOTE BOOK	NO.
SURVEYED	BY	
PLOTTED		
TEMPLATE		
AREAS	DATE	
AREAS	CHECKED	

FILE NAME = S:\Projects\1483-00072.57-TR\dgn\S Tri-Level\roads_TRISTATE.dgn	USER NAME = linda	DESIGNED - JWS	REVISED -	STATE OF ILLINOIS DEPARTMENT OF TRANSPORTATION	MAINTENANCE OF TRAFFIC SOUTH TRI LEVEL – ROADWAY B (STAGE 1)
		DRAWN - LEC	REVISED -		
	PLOT SCALE = 20.0000 ' / IN.	CHECKED - BRM	REVISED -		SCALE: 1"=10' | SHEET NO. 6 OF 59 SHEETS | STA. 2023+00.00 TO STA. 2024+00.00
	PLOT DATE = 2/9/2010	DATE - 2-25-08	REVISED -		

F.A.I. RTE.	SECTION	COUNTY	TOTAL SHEETS	SHEET NO.
57/70	(25-3)R	EFFINGHAM	1416	865
		CONTRACT NO. 74296		
FED. ROAD DIST. NO.	ILLINOIS	FED. AID PROJECT		

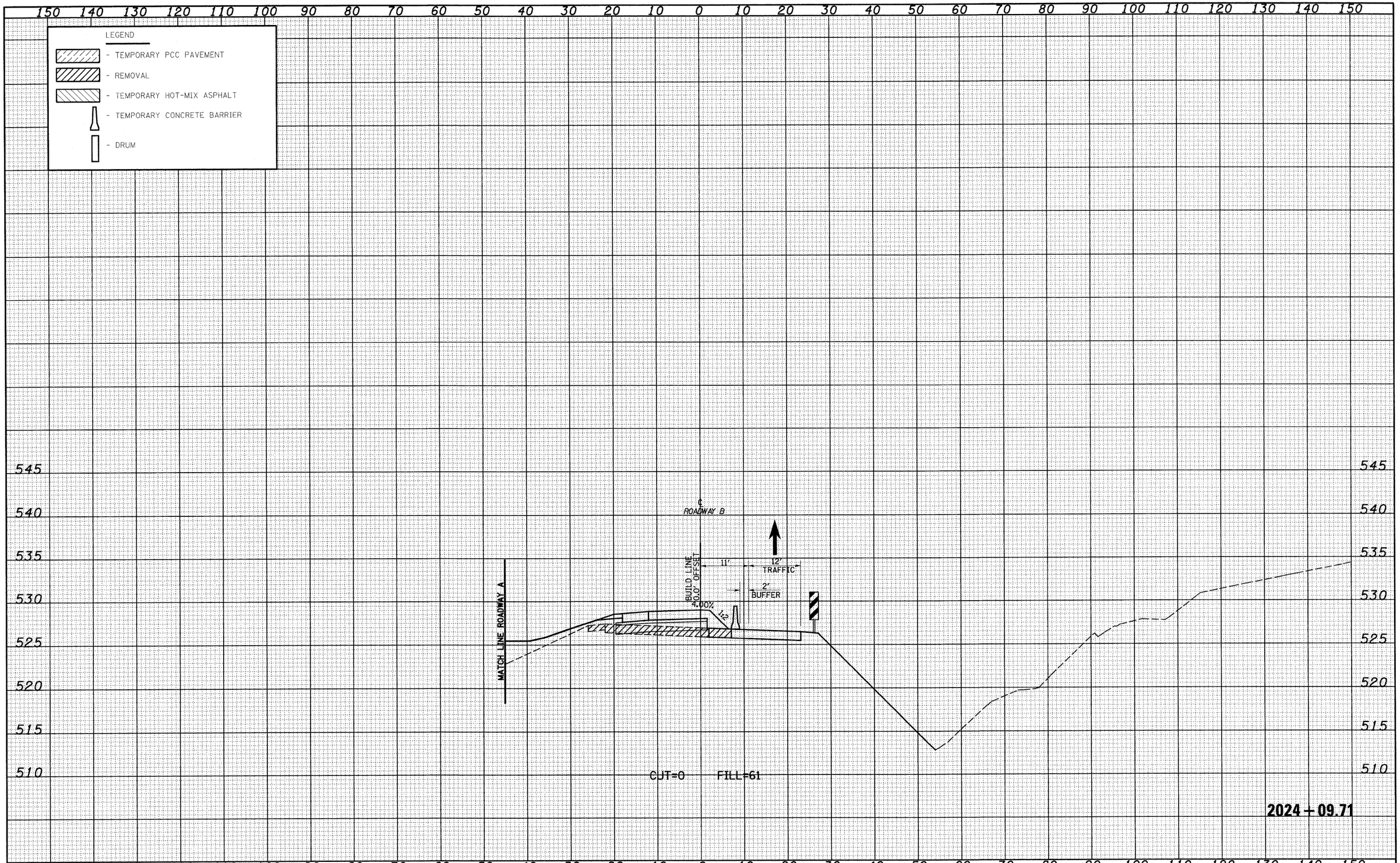

FINAL SURVEY	NOTE BOOK NO.	SURVEYED	PLOTTED	TEMPLATE	AREAS	AREAS CHECKED	BY	DATE

ORIGINAL SURVEY	NOTE BOOK NO.	SURVEYED	PLOTTED	TEMPLATE	AREAS	AREAS CHECKED	BY	DATE

FILE NAME = S:\Projects\NDI-00072.57-70\dgn\S Trib\vesh_I70SR02MOT-S1.dgn	USER NAME = linda	DESIGNED - JWS	REVISED -
		DRAWN - LEC	REVISED -
	PLOT SCALE = 20.0000 ' / IN.	CHECKED - BRM	REVISED -
	PLOT DATE = 2/9/2010	DATE - 2-25-08	REVISED -

STATE OF ILLINOIS
DEPARTMENT OF TRANSPORTATION

MAINTENANCE OF TRAFFIC SOUTH TRI LEVEL – ROADWAY B (STAGE 1)

SCALE: 1"=10' | SHEET NO. 7 OF 59 SHEETS | STA. 2024+09.71 TO STA. 2024+09.71

F.A.I. RTE.	SECTION	COUNTY	TOTAL SHEETS	SHEET NO.
57/70	(25-3)R	EFFINGHAM	1416	866

CONTRACT NO. 74296

FED. ROAD DIST. NO. | ILLINOIS | FED. AID PROJECT

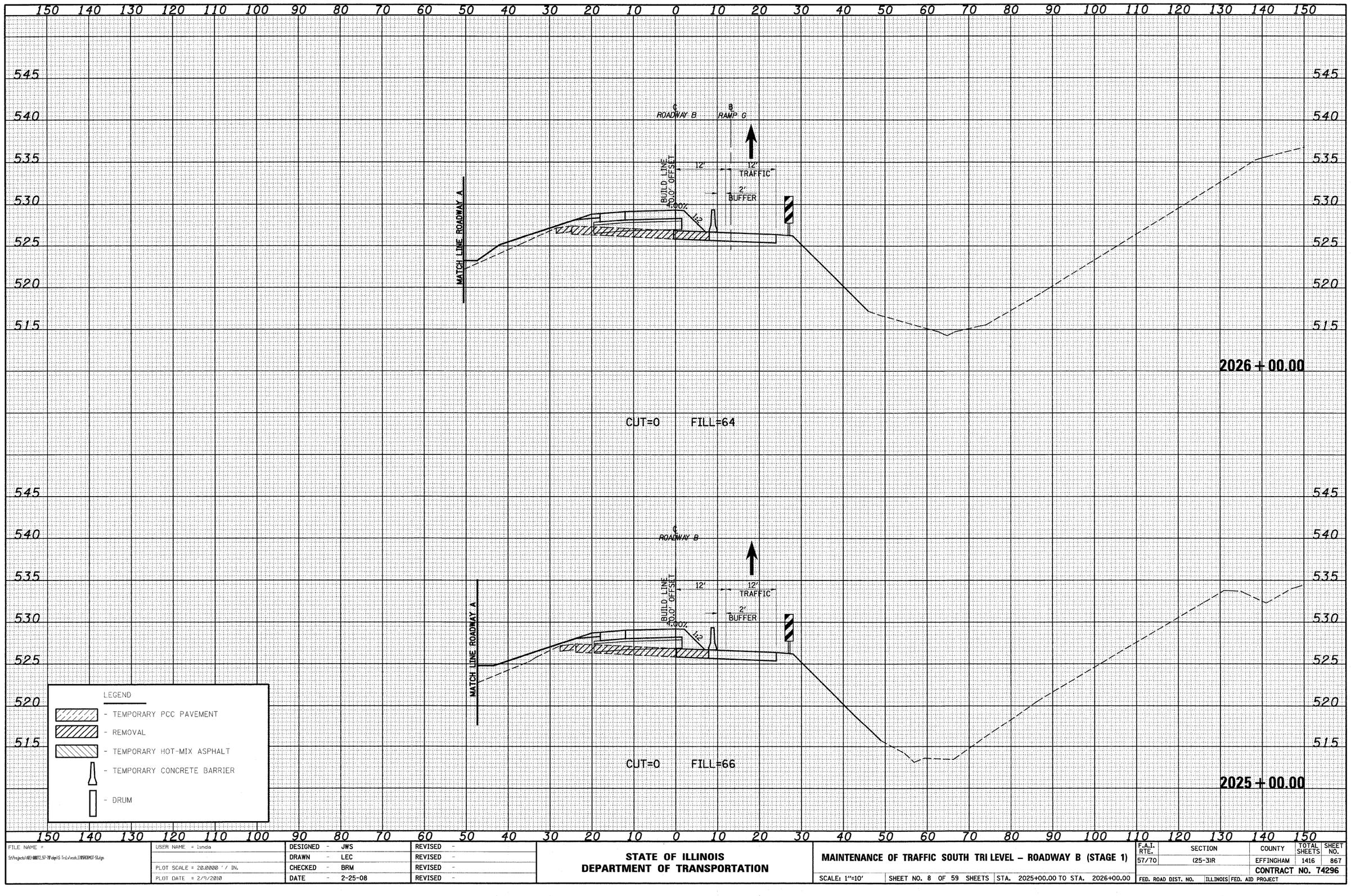

FINAL SURVEY	BY	DATE
SURVEYED		
PLOTTED		
NOTE BOOK	TEMPLATE	
NO.	AREAS	
	AREAS CHECKED	

ORIGINAL SURVEY	BY	DATE
SURVEYED		
PLOTTED		
NOTE BOOK	TEMPLATE	
NO.	AREAS	
	AREAS CHECKED	

FILE NAME = S:\Projects\16B3-00077.57-TM\dgn\S TriLvlroads_TRSHDEMST-SL.dgn	USER NAME = linda	DESIGNED - JWS	REVISED -
		DRAWN - LEC	REVISED -
	PLOT SCALE = 20.0000 ' / IN.	CHECKED - BRM	REVISED -
	PLOT DATE = 2/9/2010	DATE - 2-25-08	REVISED -

STATE OF ILLINOIS
DEPARTMENT OF TRANSPORTATION

MAINTENANCE OF TRAFFIC SOUTH TRI LEVEL – ROADWAY B (STAGE 1)

SCALE: 1"=10' | SHEET NO. 8 OF 59 SHEETS | STA. 2025+00.00 TO STA. 2026+00.00

F.A.I. RTE.	SECTION	COUNTY	TOTAL SHEETS	SHEET NO.
57/70	(25-3)R	EFFINGHAM	1416	867
		CONTRACT NO. 74296		
FED. ROAD DIST. NO.	ILLINOIS	FED. AID PROJECT		

FINAL SURVEY	BY	DATE
SURVEYED		
PLOTTED		
NOTE BOOK	TEMPLATE AREAS	
NO.	AREAS CHECKED	

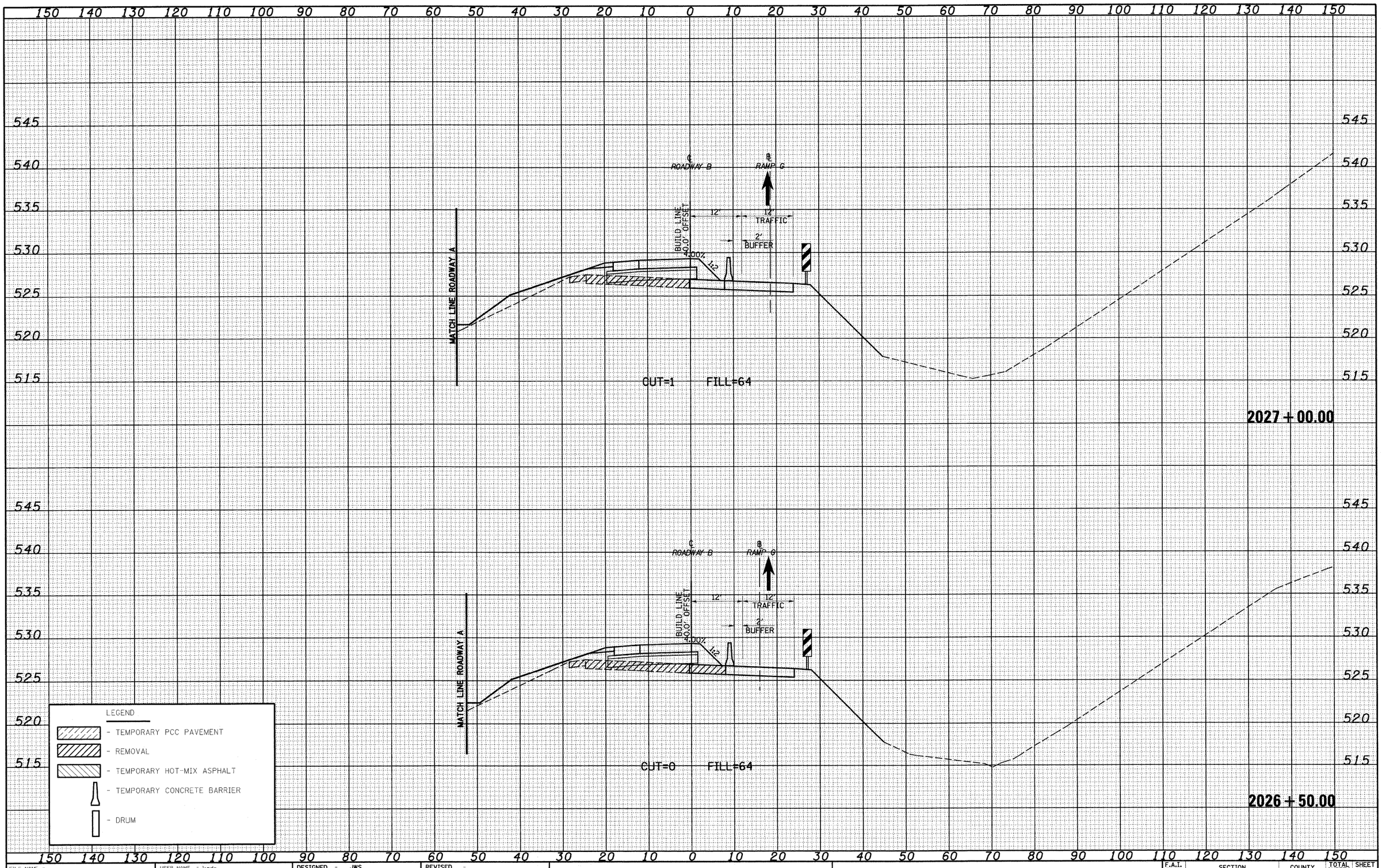

ORIGINAL SURVEY	BY	DATE
SURVEYED		
PLOTTED		
NOTE BOOK	TEMPLATE AREAS	
NO.	AREAS CHECKED	

FILE NAME = S:\Projects\1413-00077.57-TM\dgn\S Tri-Level\sheets\1705TRMMT-SL.dgn	USER NAME = linda	DESIGNED - JWS	REVISED -
		DRAWN - LEC	REVISED -
	PLOT SCALE = 20.0000 ' / IN.	CHECKED - BRM	REVISED -
	PLOT DATE = 2/9/2010	DATE - 2-25-08	REVISED -

STATE OF ILLINOIS
DEPARTMENT OF TRANSPORTATION

MAINTENANCE OF TRAFFIC SOUTH TRI LEVEL – ROADWAY B (STAGE 1)

SCALE: 1"=10' | SHEET NO. 9 OF 59 SHEETS | STA. 2026+50.00 TO STA. 2027+00.00

F.A.I. RTE.	SECTION	COUNTY	TOTAL SHEETS	SHEET NO.
57/70	(25-3)R	EFFINGHAM	1416	868
		CONTRACT NO. 74296		
FED. ROAD DIST. NO.	ILLINOIS	FED. AID PROJECT		

FINAL SURVEY	SURVEYED	BY	DATE
	PLOTTED		
NOTE BOOK	TEMPLATE		
NO.	AREAS		
	AREAS CHECKED		

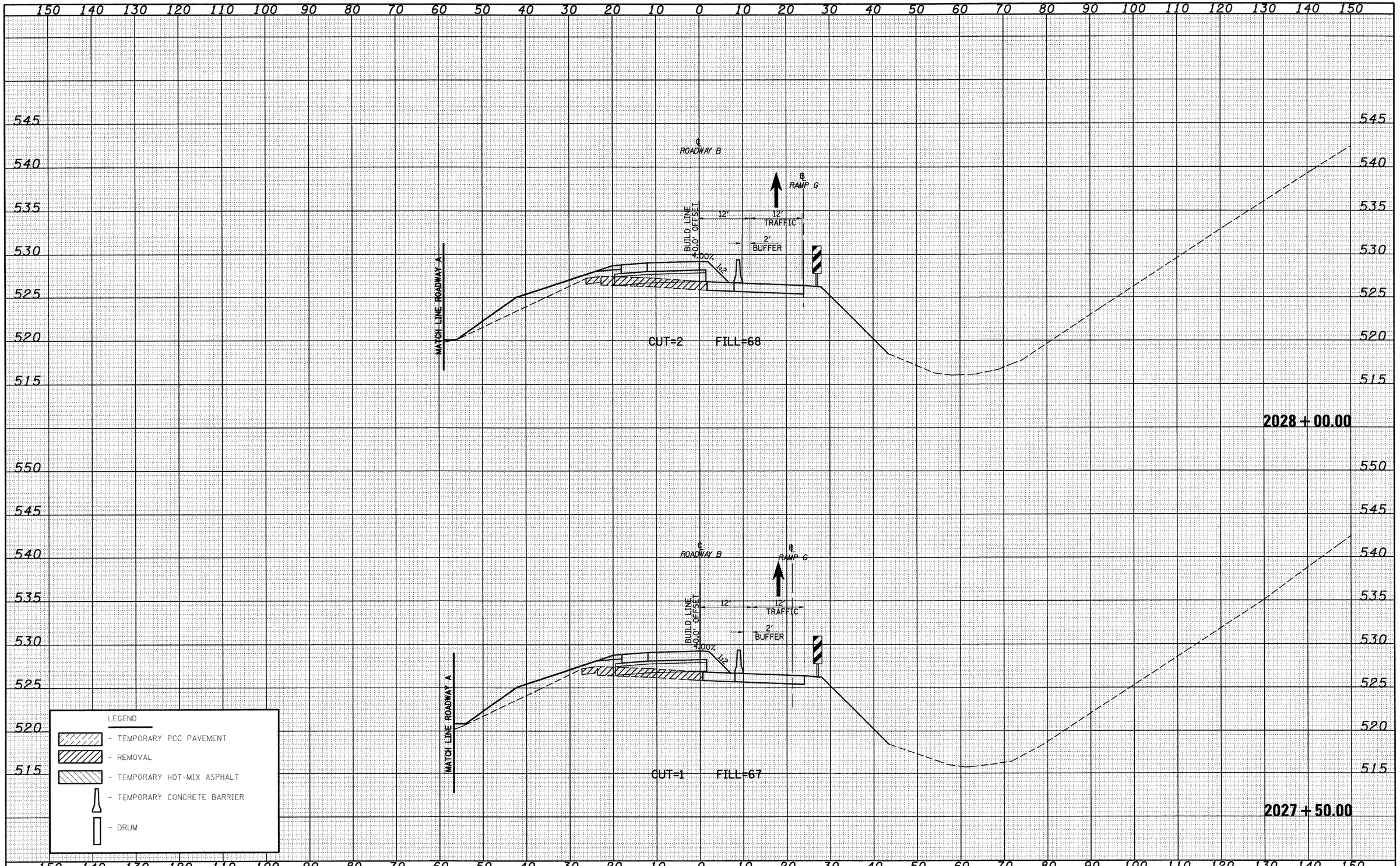

ORIGINAL SURVEY	SURVEYED	BY	DATE
	PLOTTED		
NOTE BOOK	TEMPLATE		
NO.	AREAS		
	AREAS CHECKED		

FILE NAME =	USER NAME = linda	DESIGNED - JWS	REVISED -
S:\Projects\483-00072.57-TP\dgn\S Tri-Lv\xsh_TRSROUTE1-Stdgn		DRAWN - LEC	REVISED -
	PLOT SCALE = 20.0000 ' / IN.	CHECKED - BRM	REVISED -
	PLOT DATE = 2/9/2010	DATE - 2-25-08	REVISED -

STATE OF ILLINOIS
DEPARTMENT OF TRANSPORTATION

MAINTENANCE OF TRAFFIC SOUTH TRI LEVEL – ROADWAY B (STAGE 1)

SCALE: 1"=10' | SHEET NO. 10 OF 59 SHEETS | STA. 2027+50.00 TO STA. 2028+00.00

F.A.I. RTE.	SECTION	COUNTY	TOTAL SHEETS	SHEET NO.
57/70	(25-3)R	EFFINGHAM	1416	869
		CONTRACT NO. 74296		
FED. ROAD DIST. NO.	ILLINOIS	FED. AID PROJECT		

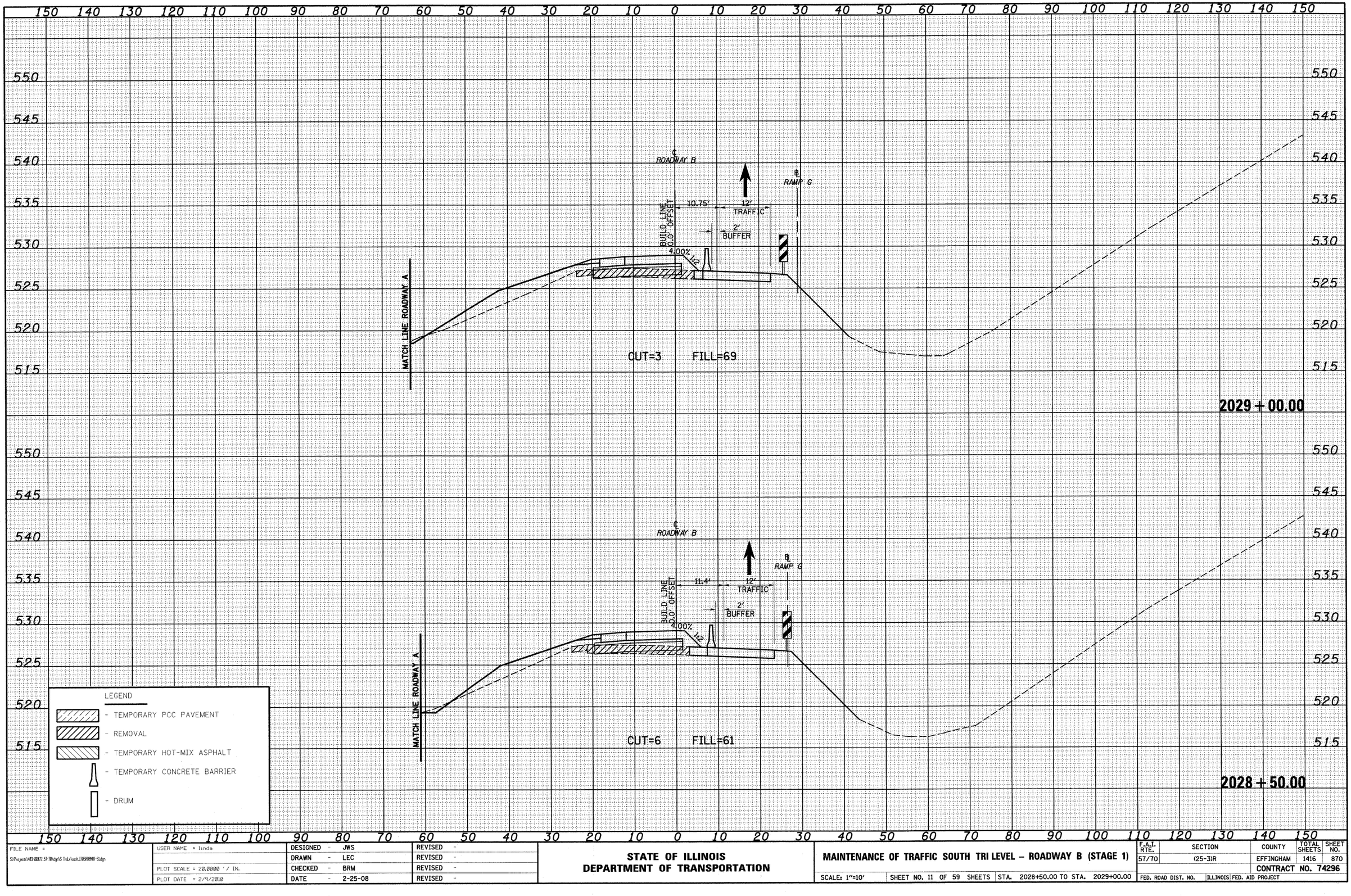

FINAL SURVEY NOTE BOOK NO.
SURVEYED BY
PLOTTED
TEMPLATE
AREAS
AREAS CHECKED
DATE

ORIGINAL SURVEY NOTE BOOK NO.
SURVEYED BY
PLOTTED
TEMPLATE
AREAS
AREAS CHECKED
DATE

FILE NAME = S:\Projects\MES 08007.57-TM\dgn\S Tri-Level\sht_178908M11-SL.dgn

USER NAME = linda
PLOT SCALE = 20.0000 ' / IN.
PLOT DATE = 2/9/2010

DESIGNED	JWS	REVISED	-
DRAWN	LEC	REVISED	-
CHECKED	BRM	REVISED	-
DATE	2-25-08	REVISED	-

STATE OF ILLINOIS
DEPARTMENT OF TRANSPORTATION

MAINTENANCE OF TRAFFIC SOUTH TRI LEVEL – ROADWAY B (STAGE 1)

SCALE: 1"=10' | SHEET NO. 11 OF 59 SHEETS | STA. 2028+50.00 TO STA. 2029+00.00

F.A.I. RTE.	SECTION	COUNTY	TOTAL SHEETS	SHEET NO.
57/70	(25-3)R	EFFINGHAM	1416	870
		CONTRACT NO. 74296		
FED. ROAD DIST. NO.	ILLINOIS	FED. AID PROJECT		

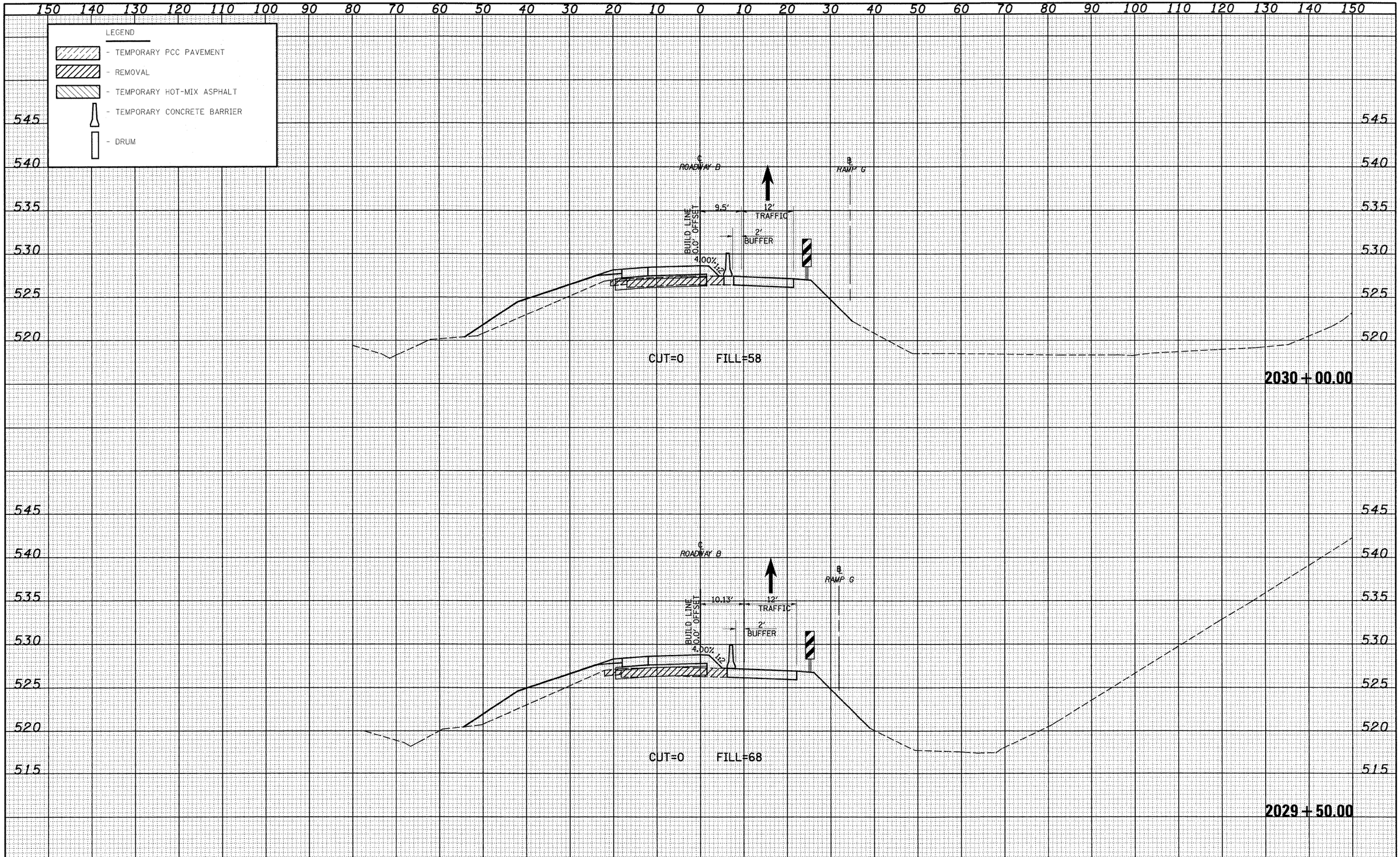

FINAL SURVEY	NOTE BOOK NO.	SURVEYED	PLOTTED	TEMPLATE	AREAS	AREAS CHECKED	BY	DATE

ORIGINAL SURVEY	NOTE BOOK NO.	SURVEYED	PLOTTED	TEMPLATE	AREAS	AREAS CHECKED	BY	DATE

FILE NAME = S:\Projects\N03-00072.57-70\dgn\S Tri\Lvash\TRAFFICMOT-SL.dgn	USER NAME = linda	DESIGNED - JWS	REVISED -
		DRAWN - LEC	REVISED -
	PLOT SCALE = 20.0000 ' / IN.	CHECKED - BRM	REVISED -
	PLOT DATE = 2/9/2010	DATE - 2-25-08	REVISED -

STATE OF ILLINOIS
DEPARTMENT OF TRANSPORTATION

MAINTENANCE OF TRAFFIC SOUTH TRI LEVEL – ROADWAY B (STAGE 1)

SCALE: 1"=10' | SHEET NO. 12 OF 59 SHEETS | STA. 2029+50.00 TO STA. 2030+00.00

F.A.I. RTE.	SECTION	COUNTY	TOTAL SHEETS	SHEET NO.
57/70	(25-3)R	EFFINGHAM	1416	871

CONTRACT NO. 74296

FED. ROAD DIST. NO. | ILLINOIS | FED. AID PROJECT

LEGEND

- TEMPORARY PCC PAVEMENT
- REMOVAL
- TEMPORARY HOT-MIX ASPHALT
- TEMPORARY CONCRETE BARRIER
- DRUM

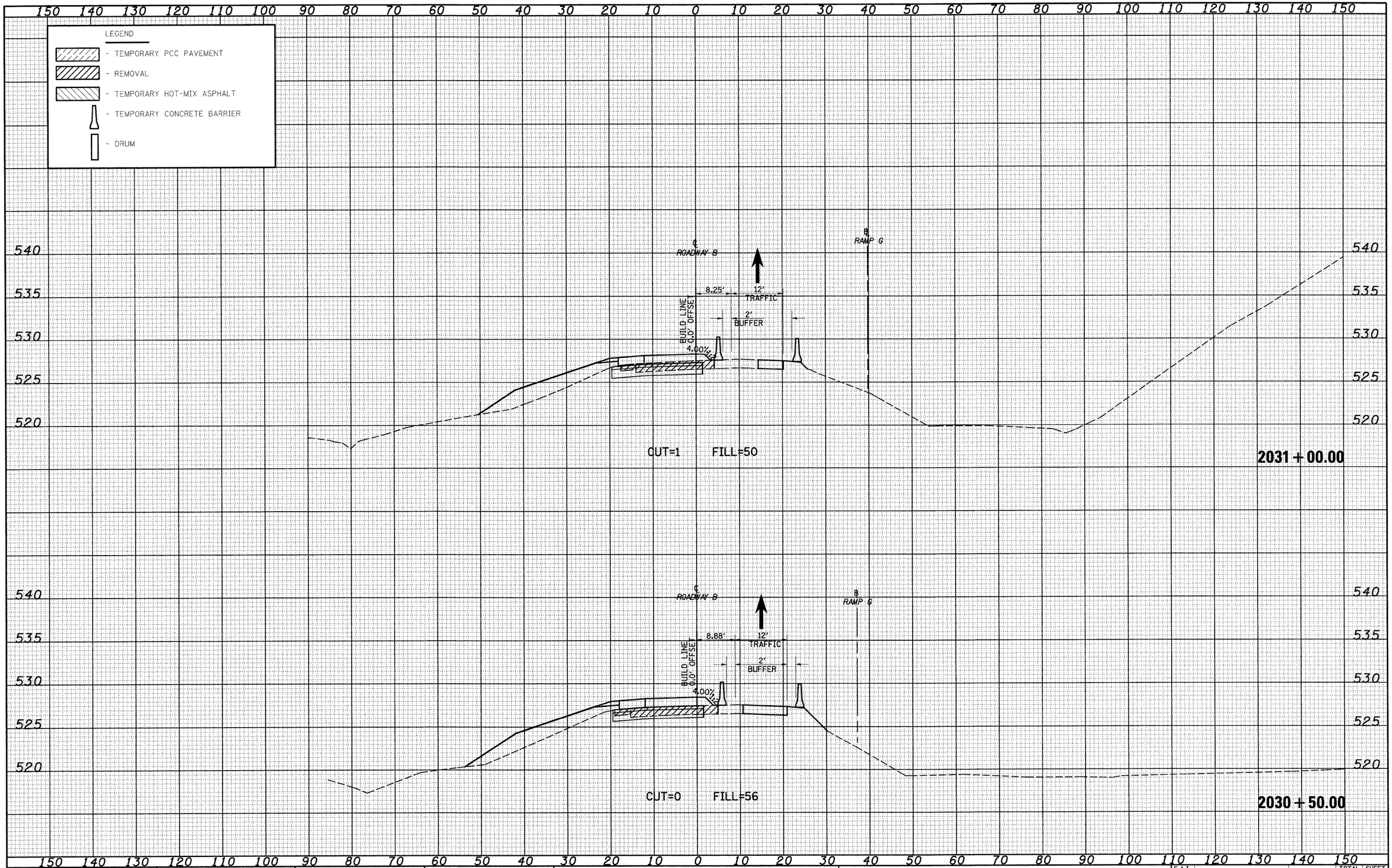

FINAL SURVEY	BY	DATE
NOTE BOOK	SURVEYED	
NO.	PLOTTED	
	TEMPLATE	
	AREAS	
	AREAS CHECKED	

ORIGINAL SURVEY	BY	DATE
NOTE BOOK	SURVEYED	
NO.	PLOTTED	
	TEMPLATE	
	AREAS	
	AREAS CHECKED	

FILE NAME = S:\Projects\08277.57-TR\dgn\S Tri-Level\roads\TRSRDBMGT-SL.dgn	USER NAME = linda	DESIGNED - JWS	REVISED -
		DRAWN - LEC	REVISED -
	PLOT SCALE = 20.0000 ' / IN.	CHECKED - BRM	REVISED -
	PLOT DATE = 2/9/2010	DATE - 2-25-08	REVISED -

STATE OF ILLINOIS
DEPARTMENT OF TRANSPORTATION

MAINTENANCE OF TRAFFIC SOUTH TRI LEVEL – ROADWAY B (STAGE 1)

SCALE: 1"=10' | SHEET NO. 13 OF 59 SHEETS | STA. 2030+50.00 TO STA. 2031+00.00

F.A.I. RTE.	SECTION	COUNTY	TOTAL SHEETS	SHEET NO.
57/70	(25-3)R	EFFINGHAM	1416	872
		CONTRACT NO. 74296		
FED. ROAD DIST. NO.	ILLINOIS	FED. AID PROJECT		

LEGEND

- TEMPORARY PCC PAVEMENT
- REMOVAL
- TEMPORARY HOT-MIX ASPHALT
- TEMPORARY CONCRETE BARRIER
- DRUM

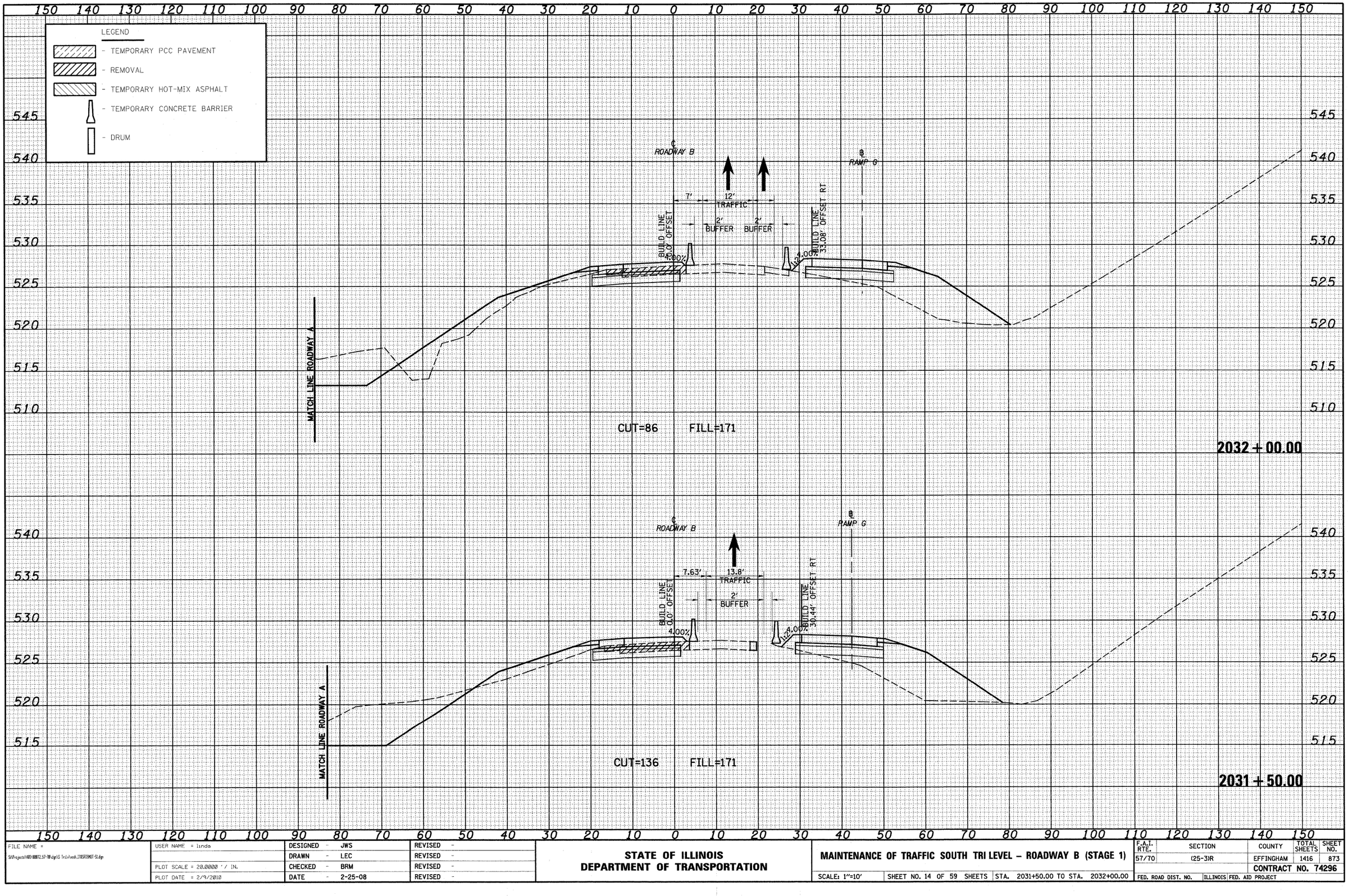

FILE NAME = S:\Projects\1400-00072.57-TW\dgn\S Tri-Level\mast_TRISTRDRWT-SI.dgn	USER NAME = linda	DESIGNED - JWS	REVISED -	STATE OF ILLINOIS DEPARTMENT OF TRANSPORTATION	MAINTENANCE OF TRAFFIC SOUTH TRI LEVEL – ROADWAY B (STAGE 1)
		DRAWN - LEC	REVISED -		
	PLOT SCALE = 20.0000 ' / IN.	CHECKED - BRM	REVISED -		SCALE: 1"=10' | SHEET NO. 14 OF 59 SHEETS | STA. 2031+50.00 TO STA. 2032+00.00
	PLOT DATE = 2/9/2010	DATE - 2-25-08	REVISED -		

F.A.I. RTE.	SECTION	COUNTY	TOTAL SHEETS	SHEET NO.
57/70	(25-3)R	EFFINGHAM	1416	873
		CONTRACT NO. 74296		
FED. ROAD DIST. NO.	ILLINOIS	FED. AID PROJECT		

FINAL SURVEY — NOTE BOOK — NO. — SURVEYED — PLOTTED — TEMPLATE — AREAS — AREAS CHECKED — BY — DATE

ORIGINAL SURVEY? — NOTE BOOK — SURVEYED — PLOTTED — TEMPLATE — AREAS — AREAS CHECKED — BY — DATE

LEGEND

- TEMPORARY PCC PAVEMENT
- REMOVAL
- TEMPORARY HOT-MIX ASPHALT
- TEMPORARY CONCRETE BARRIER
- DRUM

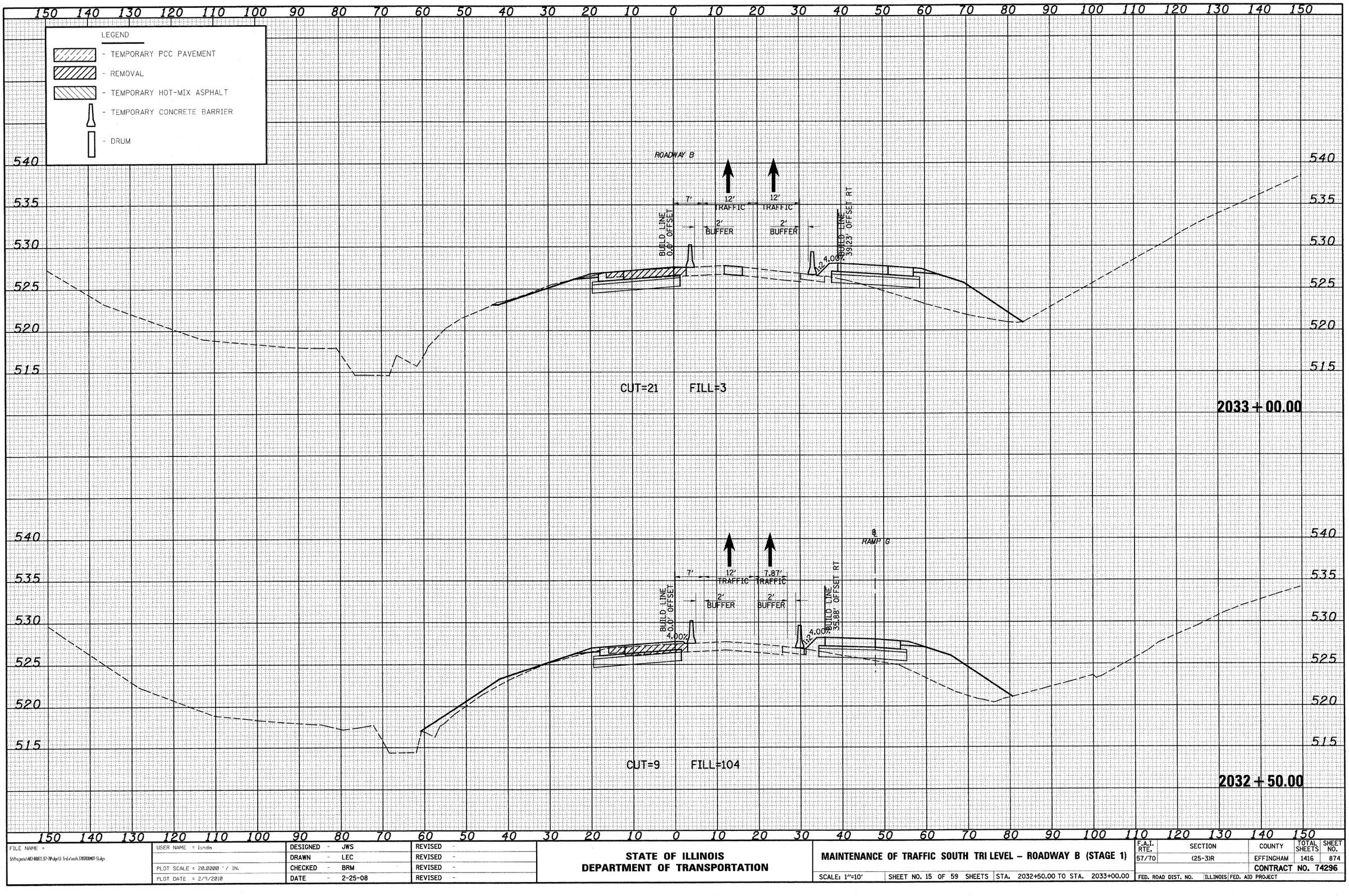

FINAL SURVEY — NOTE BOOK — NO. — SURVEYED — PLOTTED — TEMPLATE — AREAS — AREAS CHECKED — BY — DATE

ORIGINAL SURVEY — NOTE BOOK — NO. — SURVEYED — PLOTTED — TEMPLATE — AREAS — AREAS CHECKED — BY — DATE

FILE NAME = S:\Projects\4823-80877.57-TM\dgn\S Trnl\xsects_TRISTAGE1.dgn	USER NAME = linda	DESIGNED - JWS	REVISED -
		DRAWN - LEC	REVISED -
	PLOT SCALE = 20.0000 ' / IN.	CHECKED - BRM	REVISED -
	PLOT DATE = 2/9/2010	DATE - 2-25-08	REVISED -

STATE OF ILLINOIS
DEPARTMENT OF TRANSPORTATION

MAINTENANCE OF TRAFFIC SOUTH TRI LEVEL – ROADWAY B (STAGE 1)

SCALE: 1"=10' | SHEET NO. 15 OF 59 SHEETS | STA. 2032+50.00 TO STA. 2033+00.00

F.A.I. RTE.	SECTION	COUNTY	TOTAL SHEETS	SHEET NO.
57/70	(25-3)R	EFFINGHAM	1416	874
		CONTRACT NO. 74296		
FED. ROAD DIST. NO.	ILLINOIS	FED. AID PROJECT		

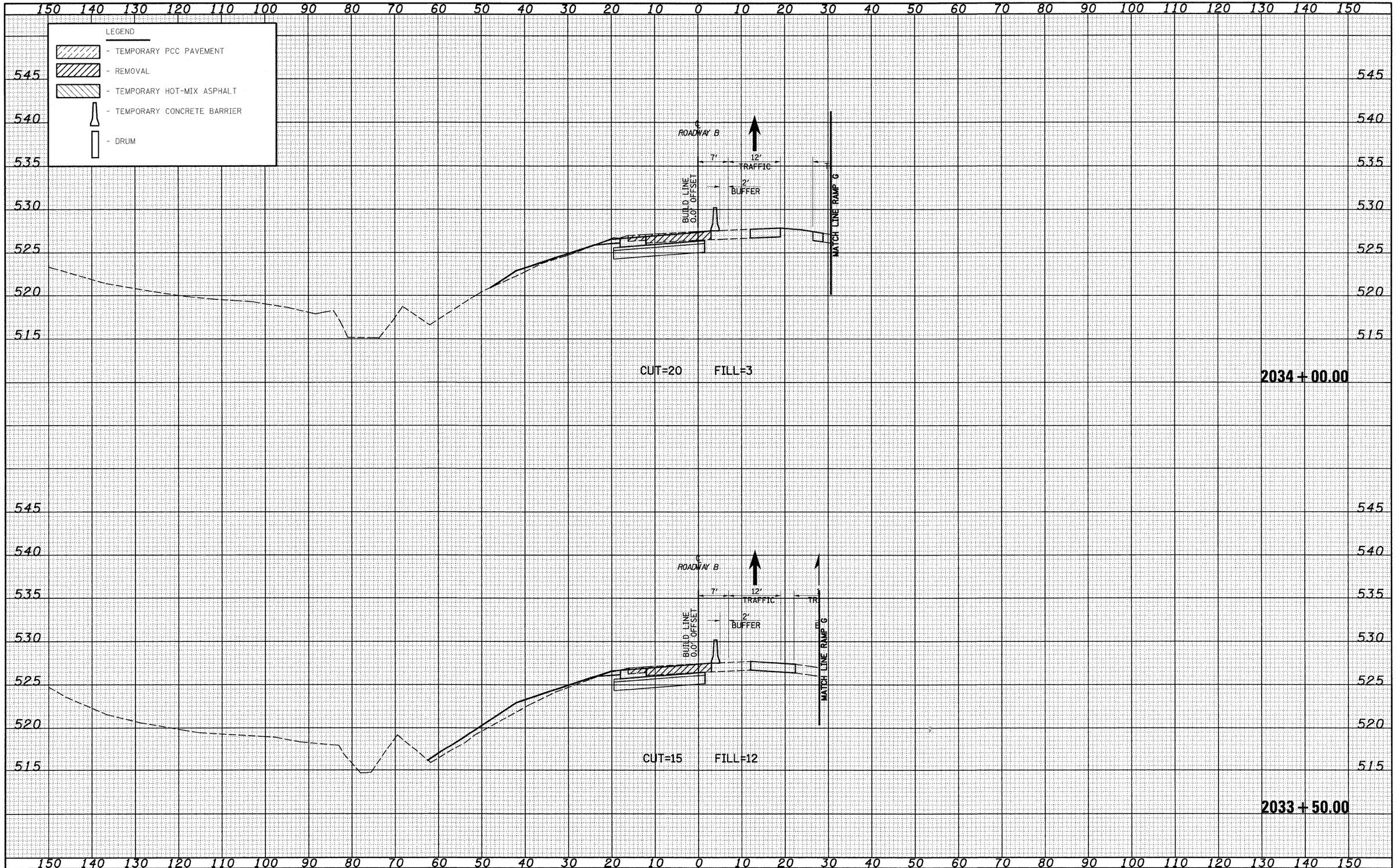

FINAL SURVEY		BY	DATE
NOTE BOOK	SURVEYED		
	PLOTTED		
	TEMPLATE		
	AREAS		
NO.	AREAS CHECKED		

ORIGINAL SURVEY		BY	DATE
NOTE BOOK	SURVEYED		
	PLOTTED		
	TEMPLATE		
	AREAS		
NO.	AREAS CHECKED		

FILE NAME = S:\Projects\4803-00072.57-70\dgn\S Tri\vsnh_I70SRDBMDT-SL.dgn	USER NAME = linda	DESIGNED - JWS	REVISED -
		DRAWN - LEC	REVISED -
	PLOT SCALE = 20.0000 ' / IN.	CHECKED - BRM	REVISED -
	PLOT DATE = 2/9/2010	DATE - 2-25-08	REVISED -

STATE OF ILLINOIS
DEPARTMENT OF TRANSPORTATION

MAINTENANCE OF TRAFFIC SOUTH TRI LEVEL – ROADWAY B (STAGE 1)

SCALE: 1"=10' | SHEET NO. 16 OF 59 SHEETS | STA. 2033+50.00 TO STA. 2034+00.00

F.A.I. RTE.	SECTION	COUNTY	TOTAL SHEETS	SHEET NO.
57/70	(25-3)R	EFFINGHAM	1416	875
		CONTRACT NO. 74296		
FED. ROAD DIST. NO.	ILLINOIS	FED. AID PROJECT		

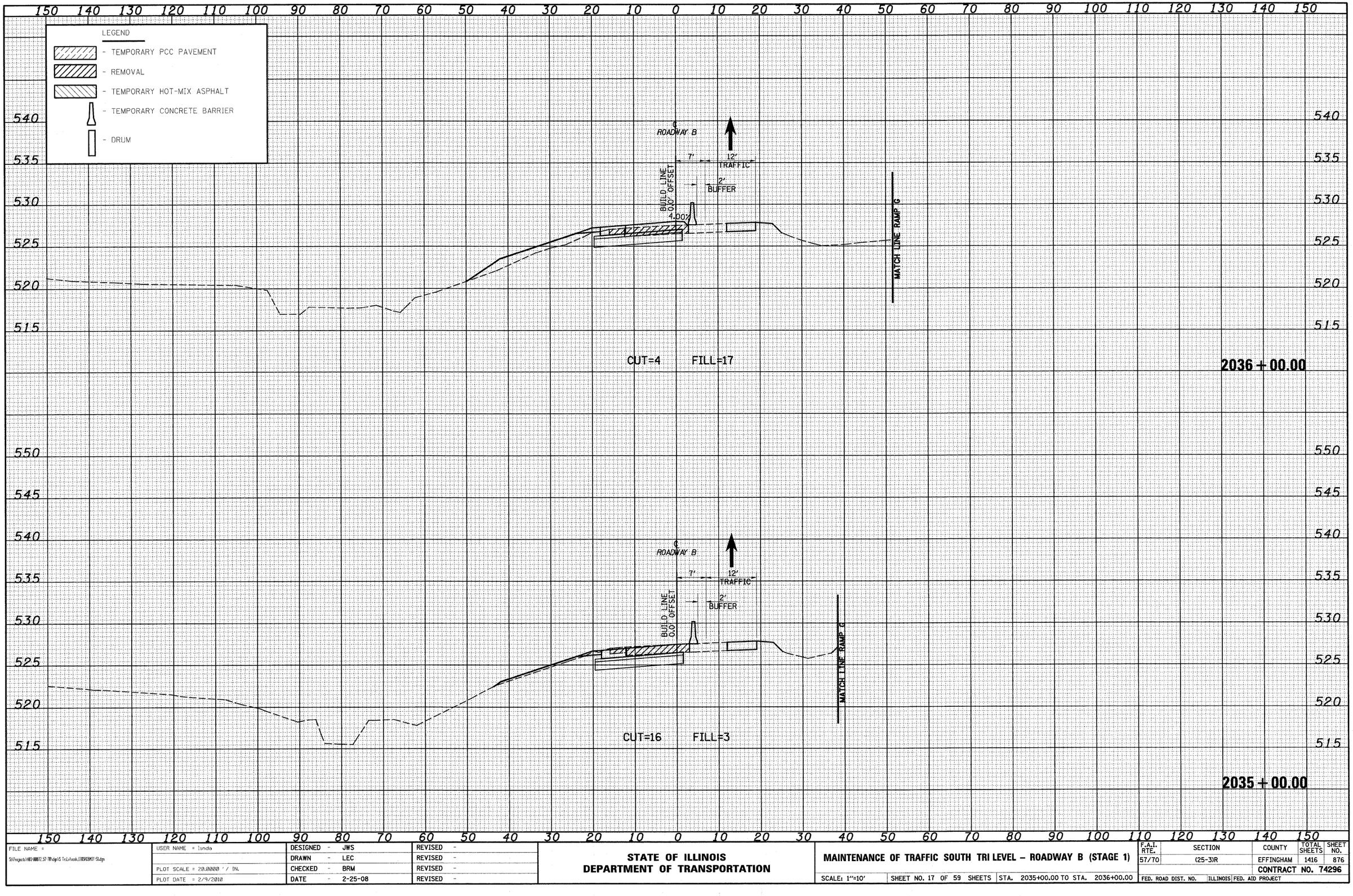

FINAL SURVEY	NOTE BOOK	NO.
SURVEYED	BY	
PLOTTED	DATE	
TEMPLATE		
AREAS		
AREAS CHECKED		

ORIGINAL SURVEY	NOTE BOOK	NO.
SURVEYED	BY	
PLOTTED	DATE	
TEMPLATE		
AREAS		
AREAS CHECKED		

FILE NAME = S:\Projects\MB3-00007.57-TM\dgn\S Tri-Level Work 1\RDWYBKMT-SL.dgn	USER NAME = linda	DESIGNED - JWS	REVISED -
		DRAWN - LEC	REVISED -
	PLOT SCALE = 20.0000 ' / IN.	CHECKED - BRM	REVISED -
	PLOT DATE = 2/9/2010	DATE - 2-25-08	REVISED -

STATE OF ILLINOIS
DEPARTMENT OF TRANSPORTATION

MAINTENANCE OF TRAFFIC SOUTH TRI LEVEL – ROADWAY B (STAGE 1)

SCALE: 1"=10' | SHEET NO. 17 OF 59 SHEETS | STA. 2035+00.00 TO STA. 2036+00.00

F.A.I. RTE.	SECTION	COUNTY	TOTAL SHEETS	SHEET NO.
57/70	(25-3)R	EFFINGHAM	1416	876
		CONTRACT NO. 74296		
FED. ROAD DIST. NO.	ILLINOIS	FED. AID PROJECT		

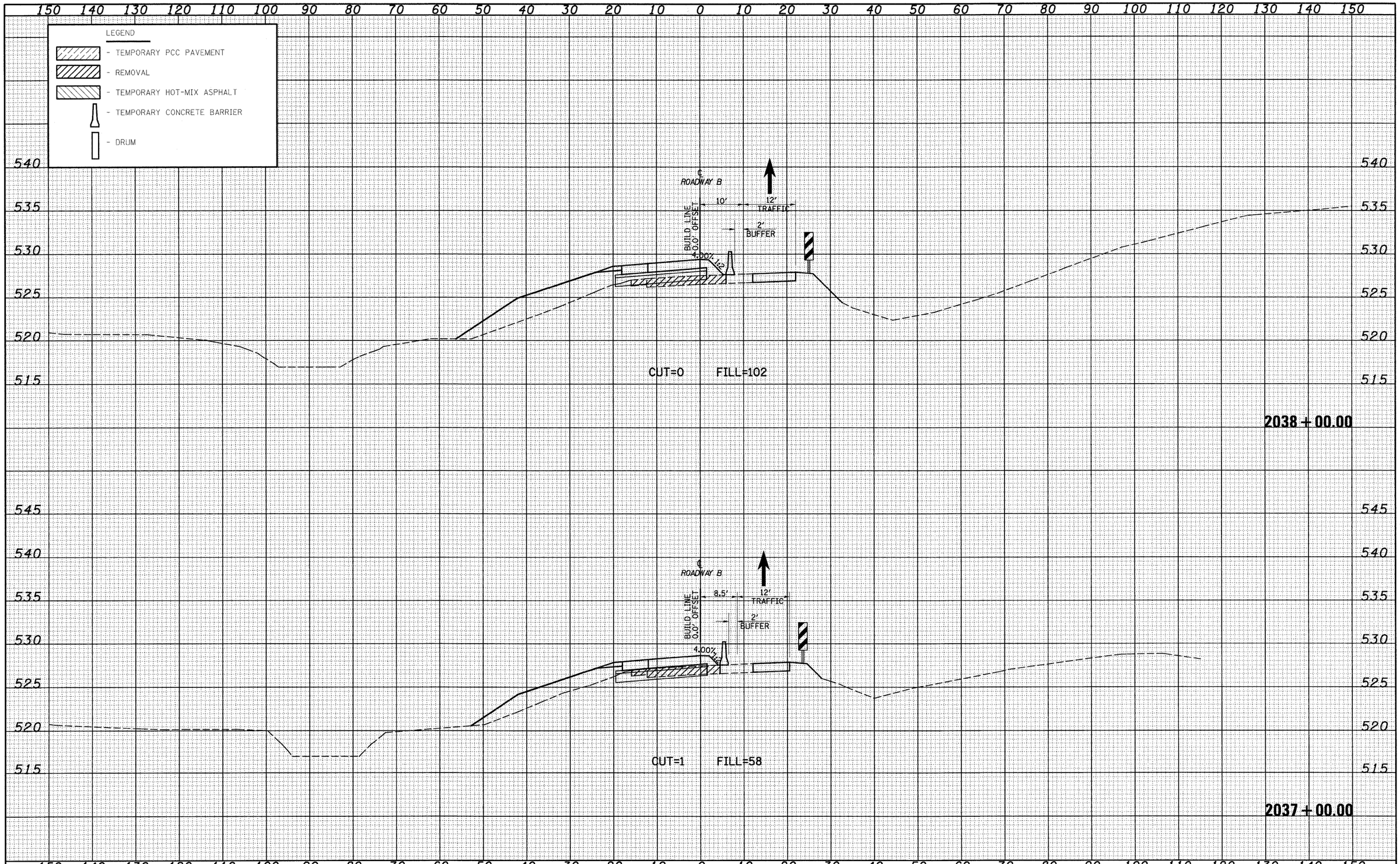

FINAL SURVEY	NOTE BOOK NO.	SURVEYED	PLOTTED	TEMPLATE	AREAS	AREAS CHECKED	BY	DATE

ORIGINAL SURVEY	NOTE BOOK NO.	SURVEYED	PLOTTED	TEMPLATE	AREAS	AREAS CHECKED	BY	DATE

FILE NAME = S:\Projects\403-00072.57-70\dgn\S Tri Lv\ensh_TRANSFORMOT-SL.dgn	USER NAME = linda	DESIGNED - JWS	REVISED -
		DRAWN - LEC	REVISED -
	PLOT SCALE = 20.0000 ' / IN.	CHECKED - BRM	REVISED -
	PLOT DATE = 2/9/2010	DATE - 2-25-08	REVISED -

STATE OF ILLINOIS
DEPARTMENT OF TRANSPORTATION

MAINTENANCE OF TRAFFIC SOUTH TRI LEVEL – ROADWAY B (STAGE 1)

SCALE: 1"=10' | SHEET NO. 18 OF 59 SHEETS | STA. 2037+00.00 TO STA. 2038+00.00

F.A.I. RTE.	SECTION	COUNTY	TOTAL SHEETS	SHEET NO.
57/70	(25-3)R	EFFINGHAM	1416	877

CONTRACT NO. 74296

FED. ROAD DIST. NO. | ILLINOIS | FED. AID PROJECT

150 140 130 120 110 100 90 80 70 60 50 40 30 20 10 0 10 20 30 40 50 60 70 80 90 100 110 120 130 140 150

LEGEND

- TEMPORARY PCC PAVEMENT
- REMOVAL
- TEMPORARY HOT-MIX ASPHALT
- TEMPORARY CONCRETE BARRIER
- DRUM

540 535 530 525 520 515

℄ ROADWAY B

BUILD LINE @ 0.0' OFFSET

11.5'

12' TRAFFIC

2' BUFFER

4.00%

1:2

CUT=0 FILL=160

2040+00.00

540 535 530 525 520 515

℄ ROADWAY B

BUILD LINE @ 0.0' OFFSET

11.5'

12' TRAFFIC

2' BUFFER

4.00%

1:2

CUT=0 FILL=166

2039+00.00

150 140 130 120 110 100 90 80 70 60 50 40 30 20 10 0 10 20 30 40 50 60 70 80 90 100 110 120 130 140 150

FINAL SURVEY		BY	DATE
NOTE BOOK	SURVEYED		
NO.	PLOTTED		
	TEMPLATE		
	AREAS		
	AREAS CHECKED		

ORIGINAL SURVEY		BY	DATE
NOTE BOOK	SURVEYED		
NO.	PLOTTED		
	TEMPLATE		
	AREAS		
	AREAS CHECKED		

FILE NAME = S:\Projects\MES-0082.57-TP\dgn\S T=L\Vuesh_1703DEPOT-SL.dgn	USER NAME = linda	DESIGNED - JWS	REVISED -
		DRAWN - LEC	REVISED -
	PLOT SCALE = 20.0000 ' / IN.	CHECKED - BRM	REVISED -
	PLOT DATE = 2/9/2010	DATE - 2-25-08	REVISED -

STATE OF ILLINOIS
DEPARTMENT OF TRANSPORTATION

MAINTENANCE OF TRAFFIC SOUTH TRI LEVEL – ROADWAY B (STAGE 1)

SCALE: 1"=10' | SHEET NO. 19 OF 59 SHEETS | STA. 2039+00.00 TO STA. 2040+00.00

F.A.I. RTE.	SECTION	COUNTY	TOTAL SHEETS	SHEET NO.
57/70	(25-3)R	EFFINGHAM	1416	878
		CONTRACT NO. 74296		
FED. ROAD DIST. NO.	ILLINOIS	FED. AID PROJECT		

LEGEND

- TEMPORARY PCC PAVEMENT
- REMOVAL
- TEMPORARY HOT-MIX ASPHALT
- TEMPORARY CONCRETE BARRIER
- DRUM

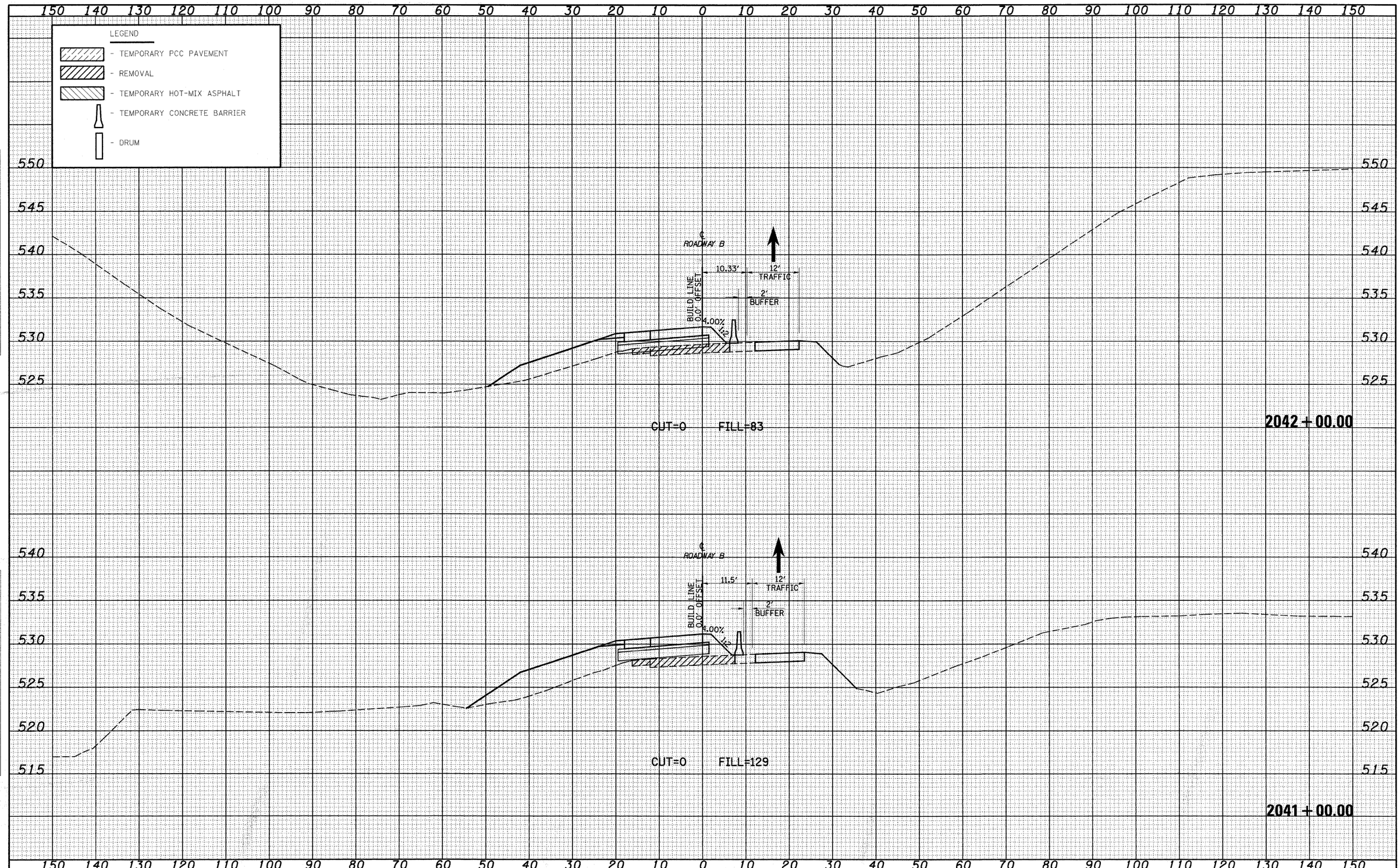

FINAL SURVEY — NOTE BOOK — NO.

BY	DATE
SURVEYED	
PLOTTED	
TEMPLATE	
AREAS	
AREAS CHECKED	

ORIGINAL SURVEY — NOTE BOOK — NO.

BY	DATE
SURVEYED	
PLOTTED	
TEMPLATE	
AREAS	
AREAS CHECKED	

FILE NAME = S:\Projects\4012-00072-57-TR\dgn\S Tri Lvl\mash_D1560001-51.dgn	USER NAME = linda	DESIGNED - JWS	REVISED -
		DRAWN - LEC	REVISED -
	PLOT SCALE = 20.0000 ' / IN.	CHECKED - BRM	REVISED -
	PLOT DATE = 2/9/2010	DATE - 2-25-08	REVISED -

STATE OF ILLINOIS
DEPARTMENT OF TRANSPORTATION

MAINTENANCE OF TRAFFIC SOUTH TRI LEVEL – ROADWAY B (STAGE 1)

SCALE: 1"=10' | SHEET NO. 20 OF 59 SHEETS | STA. 2041+00.00 TO STA. 2042+00.00

F.A.I. RTE.	SECTION	COUNTY	TOTAL SHEETS	SHEET NO.
57/70	(25-3)R	EFFINGHAM	1416	879
		CONTRACT NO. 74296		
FED. ROAD DIST. NO.	ILLINOIS	FED. AID PROJECT		

FINAL SURVEY	NOTE BOOK	NO.
SURVEYED	BY	
PLOTTED		
TEMPLATE		
AREAS		
AREAS CHECKED		
DATE		

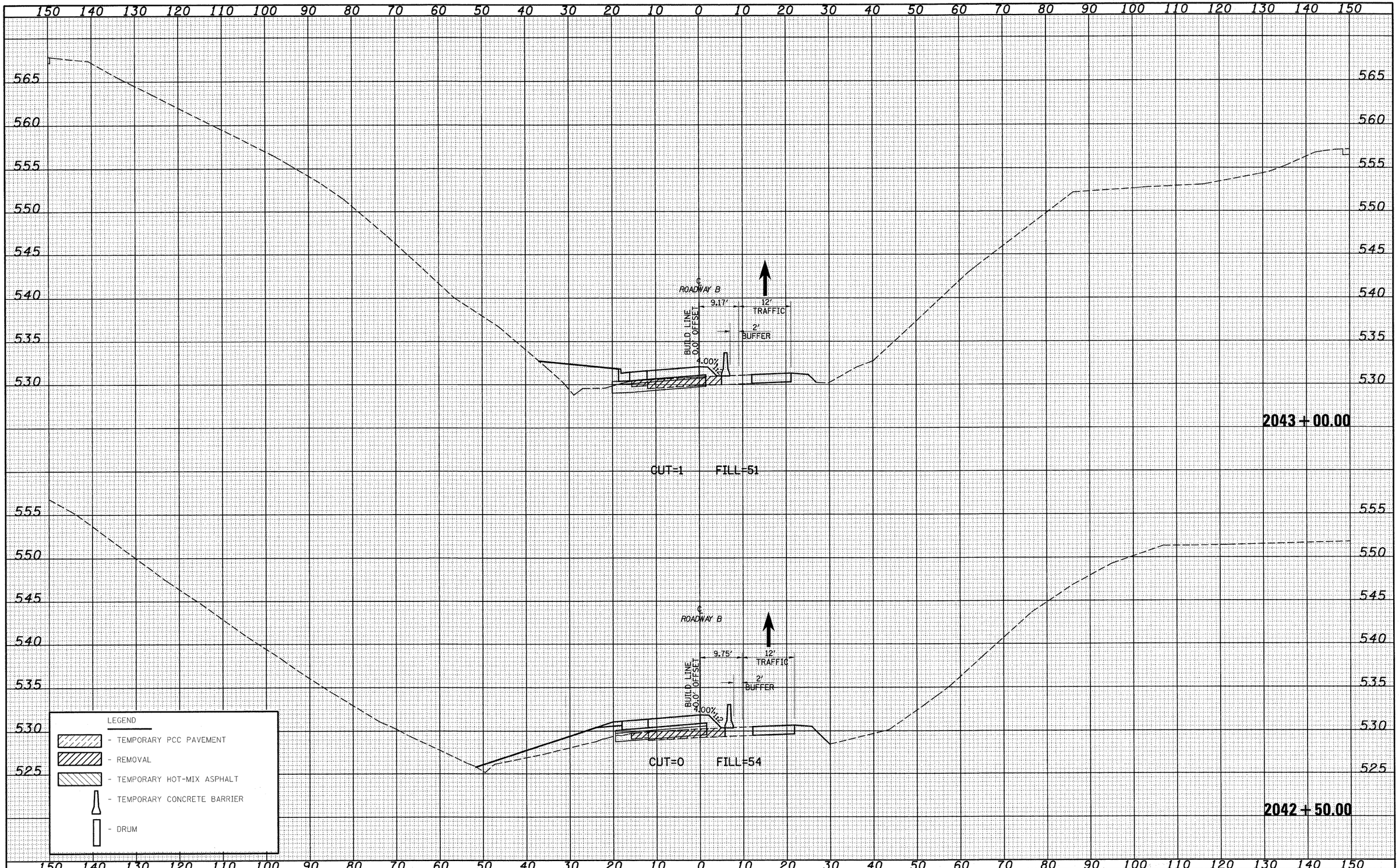

ORIGINAL SURVEY	NOTE BOOK	NO.
SURVEYED	BY	
PLOTTED		
TEMPLATE		
AREAS		
AREAS CHECKED		
DATE		

FILE NAME = S:\Projects\MED-8807(.57-TR\dgn\S Trd.r\roadway\TRSTDDIST-SL.dgn	USER NAME = linda	DESIGNED - JWS	REVISED -
		DRAWN - LEC	REVISED -
	PLOT SCALE = 20.0000 ' / IN.	CHECKED - BRM	REVISED -
	PLOT DATE = 2/9/2012	DATE - 2-25-08	REVISED -

STATE OF ILLINOIS
DEPARTMENT OF TRANSPORTATION

MAINTENANCE OF TRAFFIC SOUTH TRI LEVEL – ROADWAY B (STAGE 1)

SCALE: 1"=10' | SHEET NO. 21 OF 59 SHEETS | STA. 2042+50.00 TO STA. 2043+00.00

F.A.I. RTE.	SECTION	COUNTY	TOTAL SHEETS	SHEET NO.
57/70	(25-3)R	EFFINGHAM	1416	880
		CONTRACT NO. 74296		
FED. ROAD DIST. NO.	ILLINOIS	FED. AID PROJECT		

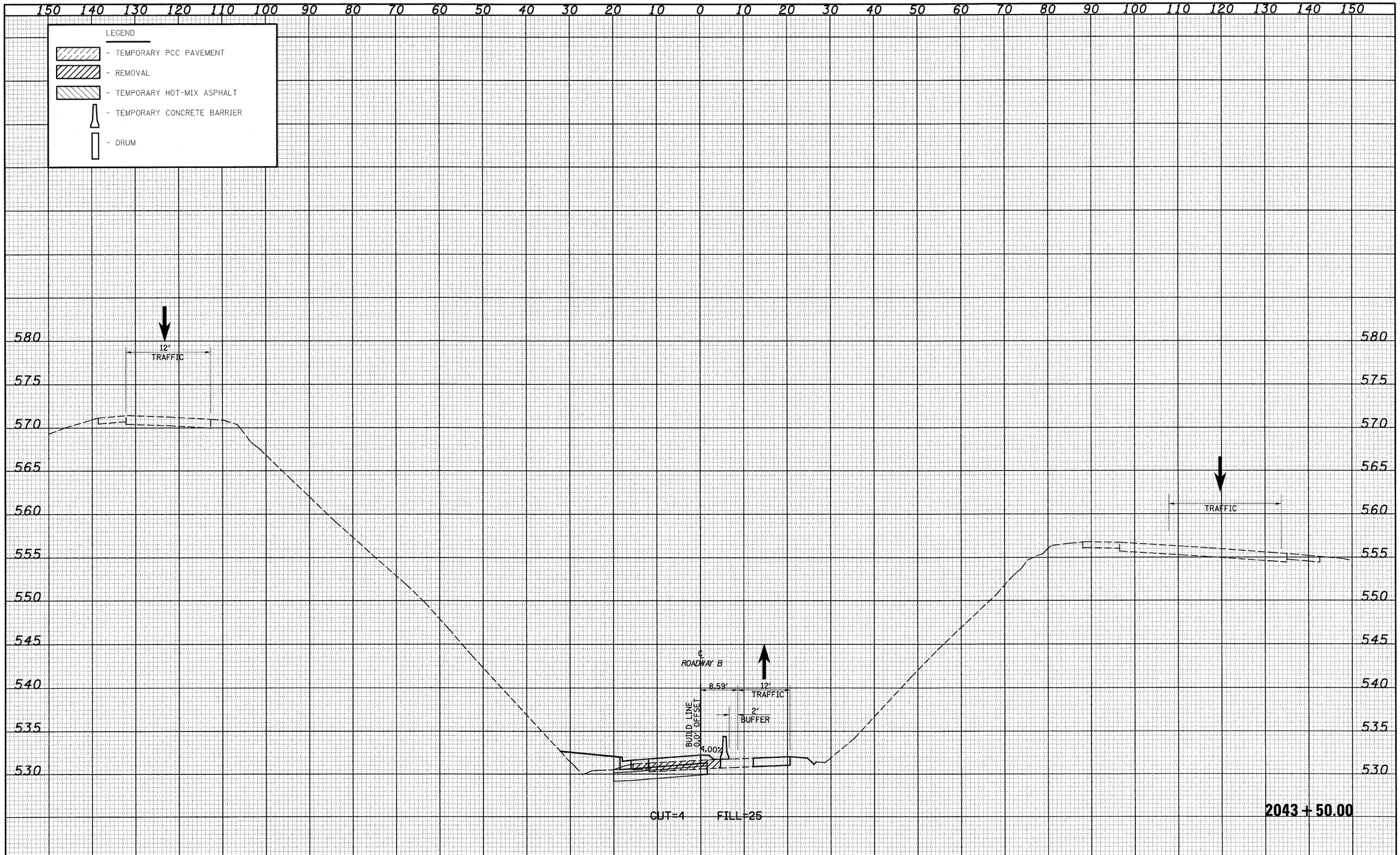

FILE NAME =	USER NAME = linda	DESIGNED - JWS	REVISED -
		DRAWN - LEC	REVISED -
	PLOT SCALE = 20.0000 ' / IN.	CHECKED - BRM	REVISED -
	PLOT DATE = 2/9/2010	DATE - 2-25-08	REVISED -

STATE OF ILLINOIS
DEPARTMENT OF TRANSPORTATION

MAINTENANCE OF TRAFFIC SOUTH TRI LEVEL – ROADWAY B (STAGE 1)

SCALE: 1"=10' | SHEET NO. 22 OF 59 SHEETS | STA. 2043+50.00 TO STA. 2043+50.00

F.A.I. RTE.	SECTION	COUNTY	TOTAL SHEETS	SHEET NO.
57/70	(25-3)R	EFFINGHAM	1416	881

CONTRACT NO. 74296

FED. ROAD DIST. NO. | ILLINOIS | FED. AID PROJECT

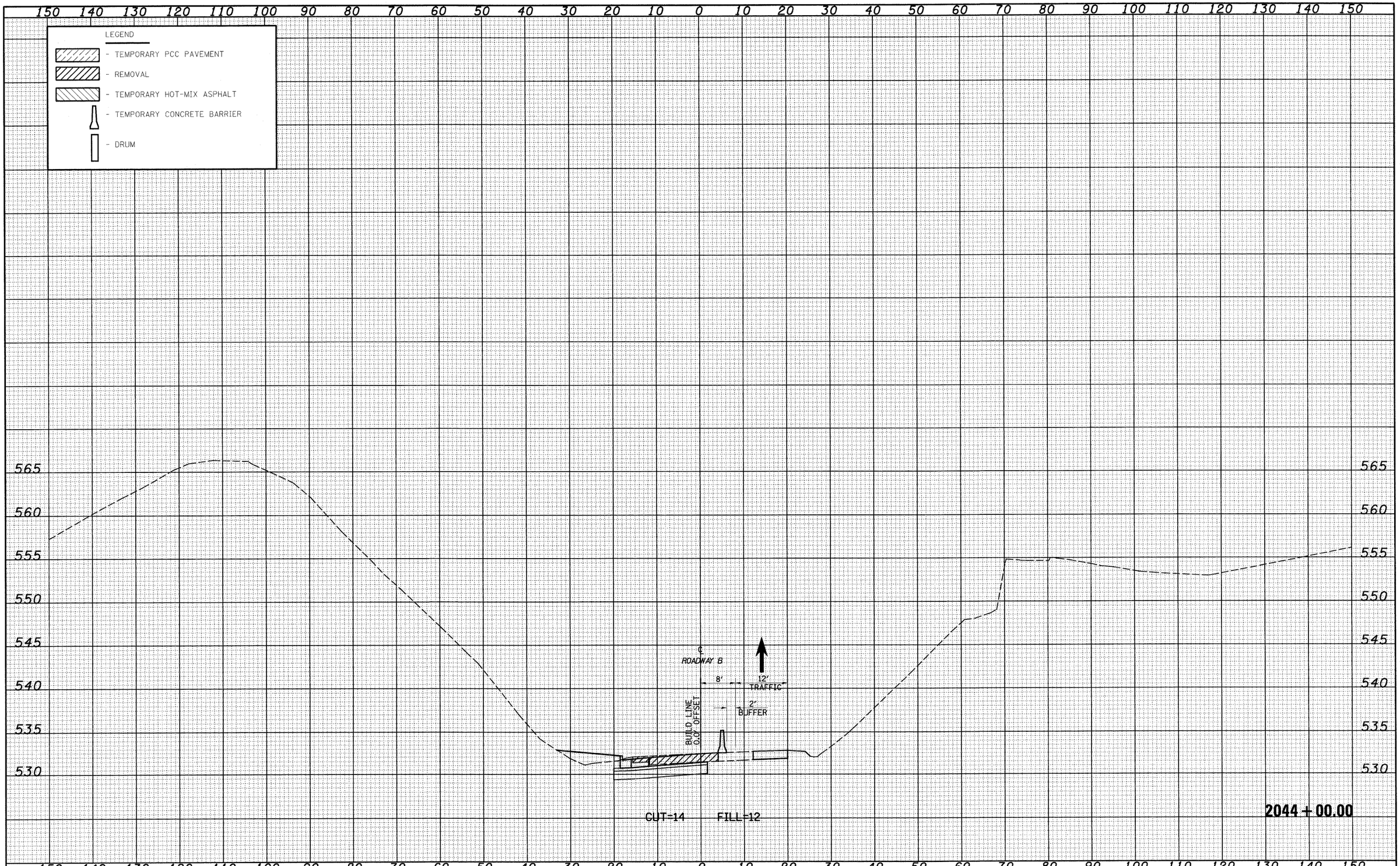

FINAL SURVEY		BY	DATE
NOTE BOOK NO.	SURVEYED		
	PLOTTED		
	TEMPLATE		
	AREAS		
	AREAS CHECKED		

ORIGINAL SURVEY		BY	DATE
NOTE BOOK NO.	SURVEYED		
	PLOTTED		
	TEMPLATE		
	AREAS		
	AREAS CHECKED		

FILE NAME = S:\Projects\NBS-08072,57-70\dgn\S Tri\x\resh_TRAFFICMOT-SL.dgn	USER NAME = linda	DESIGNED - JWS	REVISED -
		DRAWN - LEC	REVISED -
	PLOT SCALE = 20.0000 ' / IN.	CHECKED - BRM	REVISED -
	PLOT DATE = 2/9/2010	DATE - 2-25-08	REVISED -

STATE OF ILLINOIS
DEPARTMENT OF TRANSPORTATION

MAINTENANCE OF TRAFFIC SOUTH TRI LEVEL – ROADWAY B (STAGE 1)

SCALE: 1"=10' | SHEET NO. 23 OF 59 SHEETS | STA. 2044+00.00 TO STA. 2044+00.00

F.A.I. RTE.	SECTION	COUNTY	TOTAL SHEETS	SHEET NO.
57/70	(25-3)R	EFFINGHAM	1416	882
		CONTRACT NO. 74296		

FED. ROAD DIST. NO. | ILLINOIS | FED. AID PROJECT

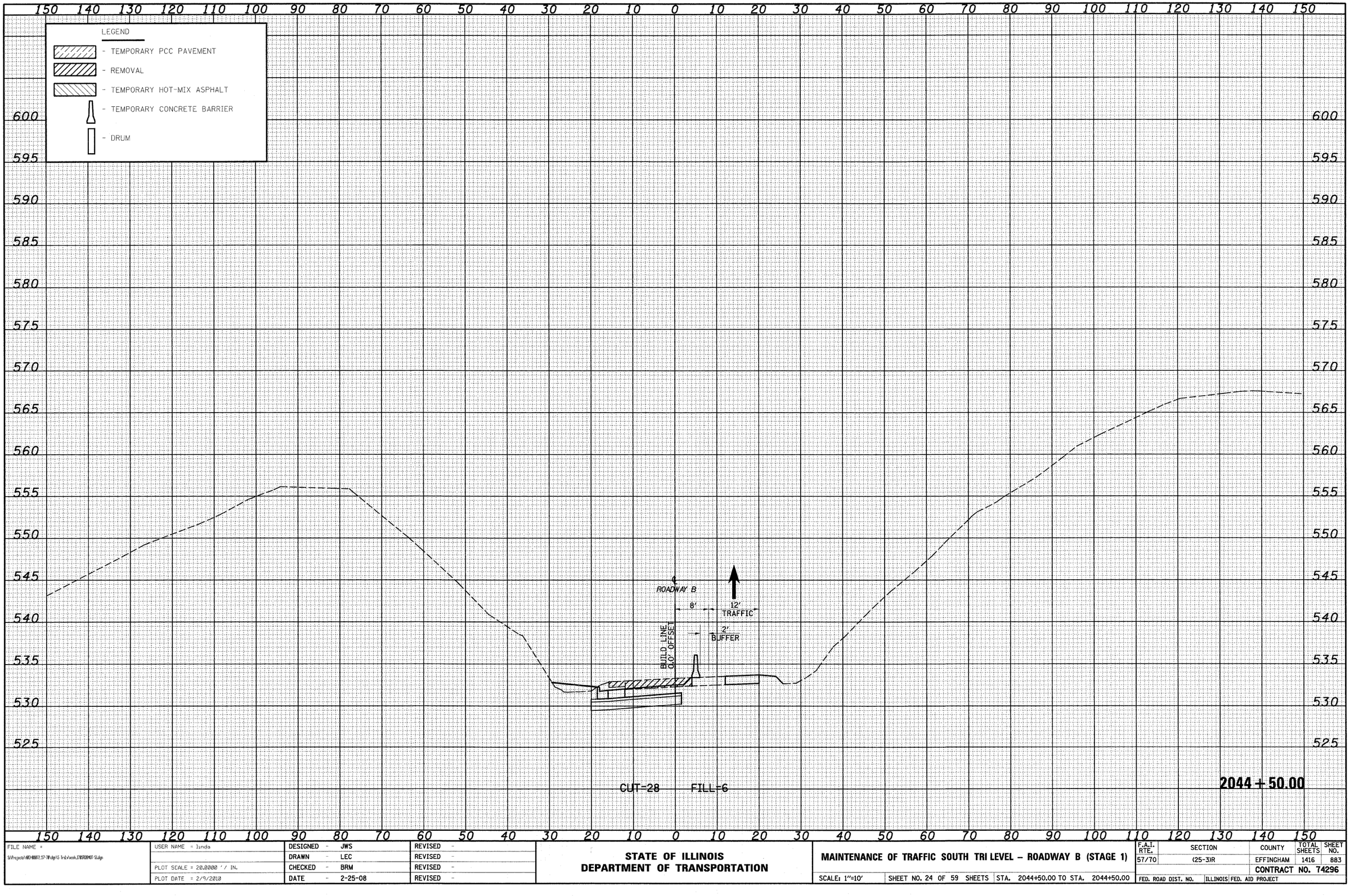

FILE NAME =	USER NAME = linda	DESIGNED - JWS	REVISED -	STATE OF ILLINOIS DEPARTMENT OF TRANSPORTATION	MAINTENANCE OF TRAFFIC SOUTH TRI LEVEL – ROADWAY B (STAGE 1)	F.A.I. RTE.	SECTION	COUNTY	TOTAL SHEETS	SHEET NO.
S:\Projects\08-00072.57-70\dgn\S Tri Lvl\xsnh_D7R5R08MOT-SL.dgn		DRAWN - LEC	REVISED -			57/70	(25-3)R	EFFINGHAM	1416	883
	PLOT SCALE = 20.0000 ' / IN.	CHECKED - BRM	REVISED -					CONTRACT NO. 74296		
	PLOT DATE = 2/9/2010	DATE - 2-25-08	REVISED -		SCALE: 1"=10' SHEET NO. 24 OF 59 SHEETS STA. 2044+50.00 TO STA. 2044+50.00	FED. ROAD DIST. NO.	ILLINOIS	FED. AID PROJECT		

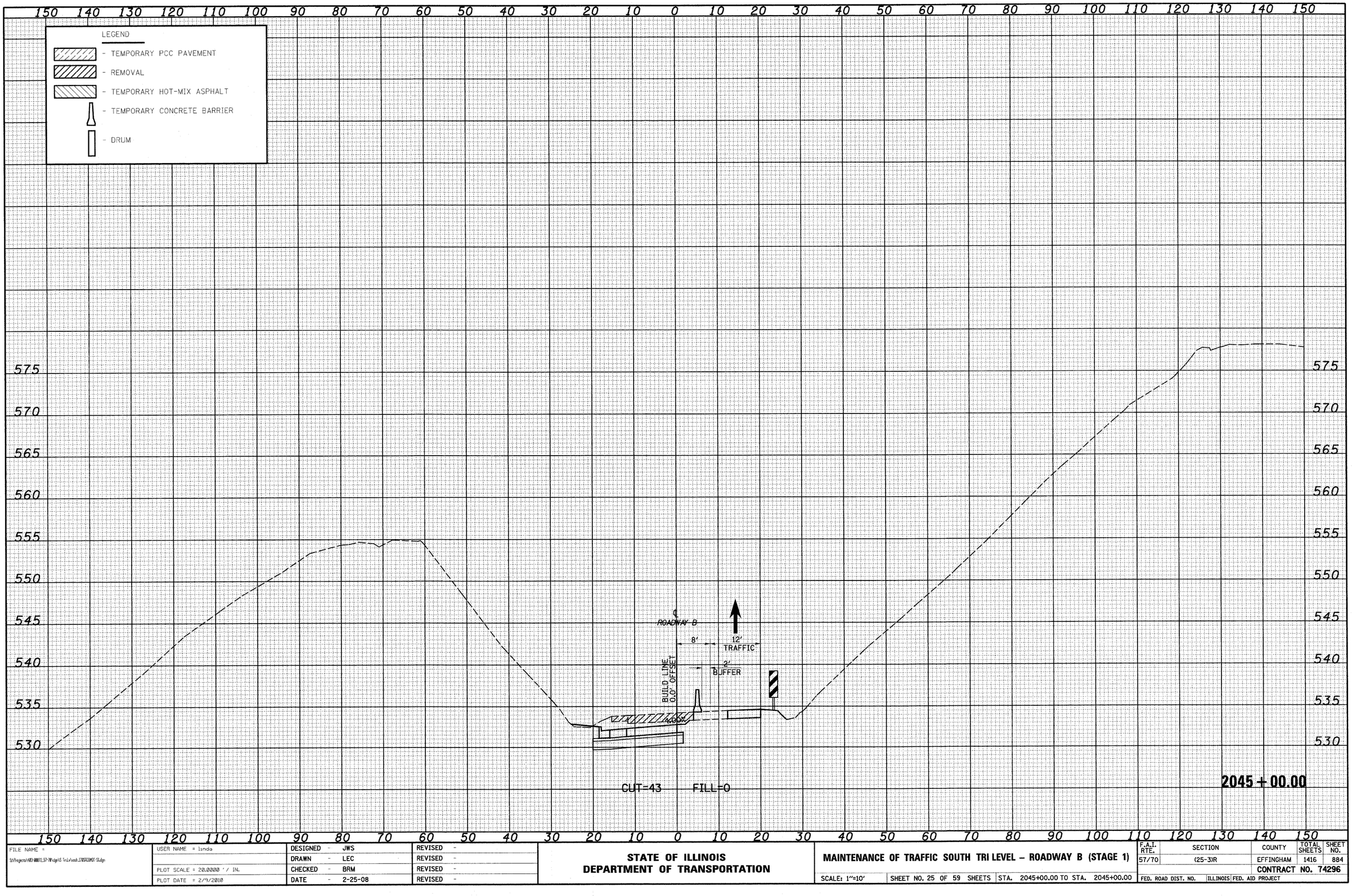

FINAL SURVEY		BY	DATE
NOTE BOOK NO.	SURVEYED		
	PLOTTED		
	TEMPLATE		
	AREAS		
	AREAS CHECKED		

ORIGINAL SURVEY		BY	DATE
NOTE BOOK NO.	SURVEYED		
	PLOTTED		
	TEMPLATE		
	AREAS		
	AREAS CHECKED		

FILE NAME = S:\Projects\HBI-00072_57-70\dgn\S Tri_Lv\cash_170SFC08MOT-SL.dgn	USER NAME = linda	DESIGNED - JWS	REVISED -
		DRAWN - LEC	REVISED -
	PLOT SCALE = 20.0000 ' / IN.	CHECKED - BRM	REVISED -
	PLOT DATE = 2/9/2010	DATE - 2-25-08	REVISED -

STATE OF ILLINOIS
DEPARTMENT OF TRANSPORTATION

MAINTENANCE OF TRAFFIC SOUTH TRI LEVEL – ROADWAY B (STAGE 1)

SCALE: 1"=10' | SHEET NO. 25 OF 59 SHEETS | STA. 2045+00.00 TO STA. 2045+00.00

F.A.I. RTE.	SECTION	COUNTY	TOTAL SHEETS	SHEET NO.
57/70	(25-3)R	EFFINGHAM	1416	884
		CONTRACT NO. 74296		
FED. ROAD DIST. NO.	ILLINOIS	FED. AID PROJECT		

150 140 130 120 110 100 90 80 70 60 50 40 30 20 10 0 10 20 30 40 50 60 70 80 90 100 110 120 130 140 150

LEGEND

- TEMPORARY PCC PAVEMENT
- REMOVAL
- TEMPORARY HOT-MIX ASPHALT
- TEMPORARY CONCRETE BARRIER
- DRUM

575 570 565 560 555 550 545 540 535 530

℄ I70S. RDC

TRAFFIC

℄ ROADWAY B

11' TRAFFIC 12'

2' BUFFER

BUILD LINE 0.00' OFFSET

4.00% 4.00%

CUT=65 FILL=0

2045+50.00

150 140 130 120 110 100 90 80 70 60 50 40 30 20 10 0 10 20 30 40 50 60 70 80 90 100 110 120 130 140 150

ORIGINAL SURVEY	NOTE BOOK	NO.
SURVEYED		BY
PLOTTED		
TEMPLATE		
AREAS		
AREAS CHECKED		DATE

FINAL SURVEY	NOTE BOOK	NO.
SURVEYED		BY
PLOTTED		
TEMPLATE		
AREAS		
AREAS CHECKED		DATE

FILE NAME = S:\Projects\483 68872.57 70\dgn\S Trad\roads\I70SRDMT SI.dgn	USER NAME = linda	DESIGNED - JWS	REVISED -
		DRAWN - LEC	REVISED -
	PLOT SCALE = 20.0000 ' / IN.	CHECKED - BRM	REVISED -
	PLOT DATE = 2/9/2010	DATE - 2-25-08	REVISED -

STATE OF ILLINOIS
DEPARTMENT OF TRANSPORTATION

MAINTENANCE OF TRAFFIC SOUTH TRI LEVEL – ROADWAY B (STAGE 1)

SCALE: 1"=10' | SHEET NO. 26 OF 59 SHEETS | STA. 2045+50.00 TO STA. 2045+50.00

F.A.I. RTE.	SECTION	COUNTY	TOTAL SHEETS	SHEET NO.
57/70	(25-3)R	EFFINGHAM	1416	885
		CONTRACT NO. 74296		
FED. ROAD DIST. NO.	ILLINOIS	FED. AID PROJECT		

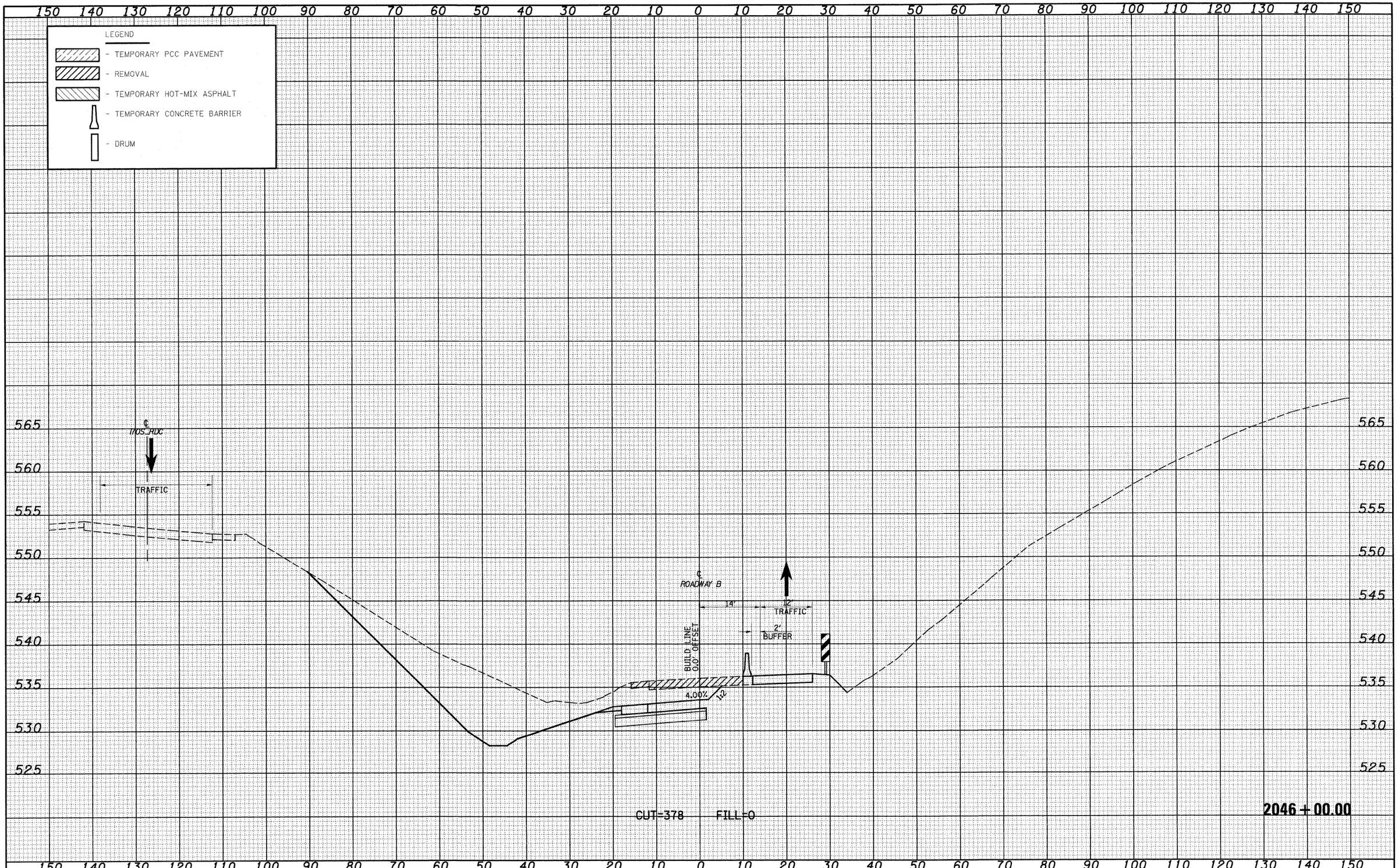

FINAL SURVEY	NOTE BOOK NO.	SURVEYED	PLOTTED	TEMPLATE	AREAS	AREAS CHECKED	BY	DATE

ORIGINAL SURVEY	NOTE BOOK NO.	SURVEYED	PLOTTED	TEMPLATE	AREAS	AREAS CHECKED	BY	DATE

FILE NAME = S:\Projects\08D-00072.57-70\dgn\S TrnLv\esh_1705R08MOT-SL.dgn	USER NAME = linda	DESIGNED - JWS	REVISED -
		DRAWN - LEC	REVISED -
	PLOT SCALE = 20.0000 ' / IN.	CHECKED - BRM	REVISED -
	PLOT DATE = 2/9/2010	DATE - 2-25-08	REVISED -

STATE OF ILLINOIS
DEPARTMENT OF TRANSPORTATION

MAINTENANCE OF TRAFFIC SOUTH TRI LEVEL – ROADWAY B (STAGE 1)

SCALE: 1"=10' | SHEET NO. 27 OF 59 SHEETS | STA. 2046+00.00 TO STA. 2046+00.00

F.A.I. RTE.	SECTION	COUNTY	TOTAL SHEETS	SHEET NO.
57/70	(25-3)R	EFFINGHAM	1416	886
		CONTRACT NO. 74296		

FED. ROAD DIST. NO. | ILLINOIS | FED. AID PROJECT

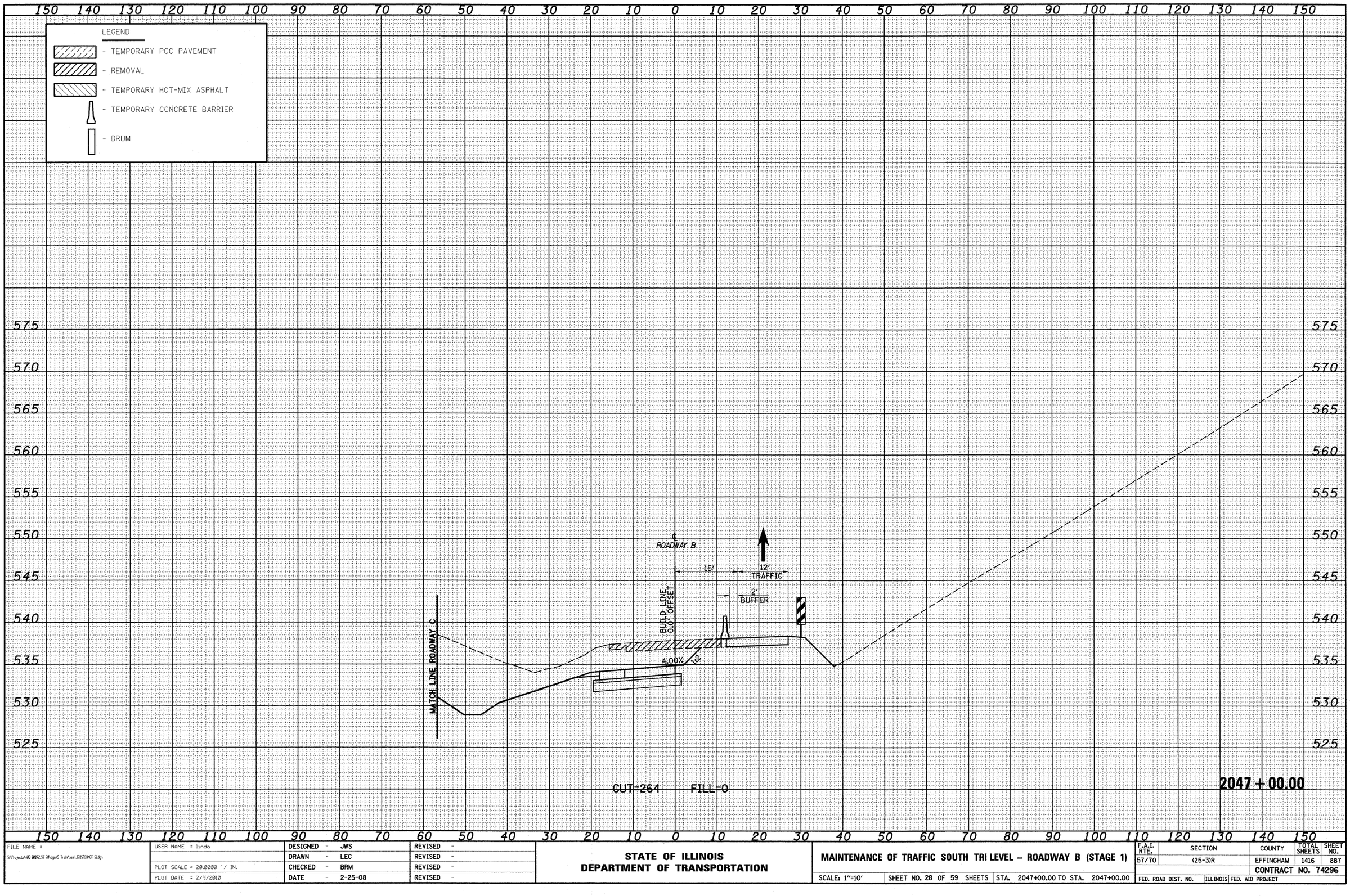

FINAL SURVEY		BY	DATE
NOTE BOOK NO.	SURVEYED		
	PLOTTED		
	TEMPLATE		
	AREAS		
	AREAS CHECKED		

ORIGINAL SURVEY		BY	DATE
NOTE BOOK NO.	SURVEYED		
	PLOTTED		
	TEMPLATE		
	AREAS		
	AREAS CHECKED		

FILE NAME = S:\Projects\4803-00072.57-70\dgn\S Trail\wsok_1705R08MOT-SL.dgn	USER NAME = linda	DESIGNED - JWS	REVISED -
		DRAWN - LEC	REVISED -
	PLOT SCALE = 20.0000 ' / IN.	CHECKED - BRM	REVISED -
	PLOT DATE = 2/9/2010	DATE - 2-25-08	REVISED -

STATE OF ILLINOIS
DEPARTMENT OF TRANSPORTATION

MAINTENANCE OF TRAFFIC SOUTH TRI LEVEL – ROADWAY B (STAGE 1)

SCALE: 1"=10' | SHEET NO. 28 OF 59 SHEETS | STA. 2047+00.00 TO STA. 2047+00.00

F.A.I. RTE.	SECTION	COUNTY	TOTAL SHEETS	SHEET NO.
57/70	(25-3)R	EFFINGHAM	1416	887
		CONTRACT NO. 74296		
FED. ROAD DIST. NO.	ILLINOIS	FED. AID PROJECT		

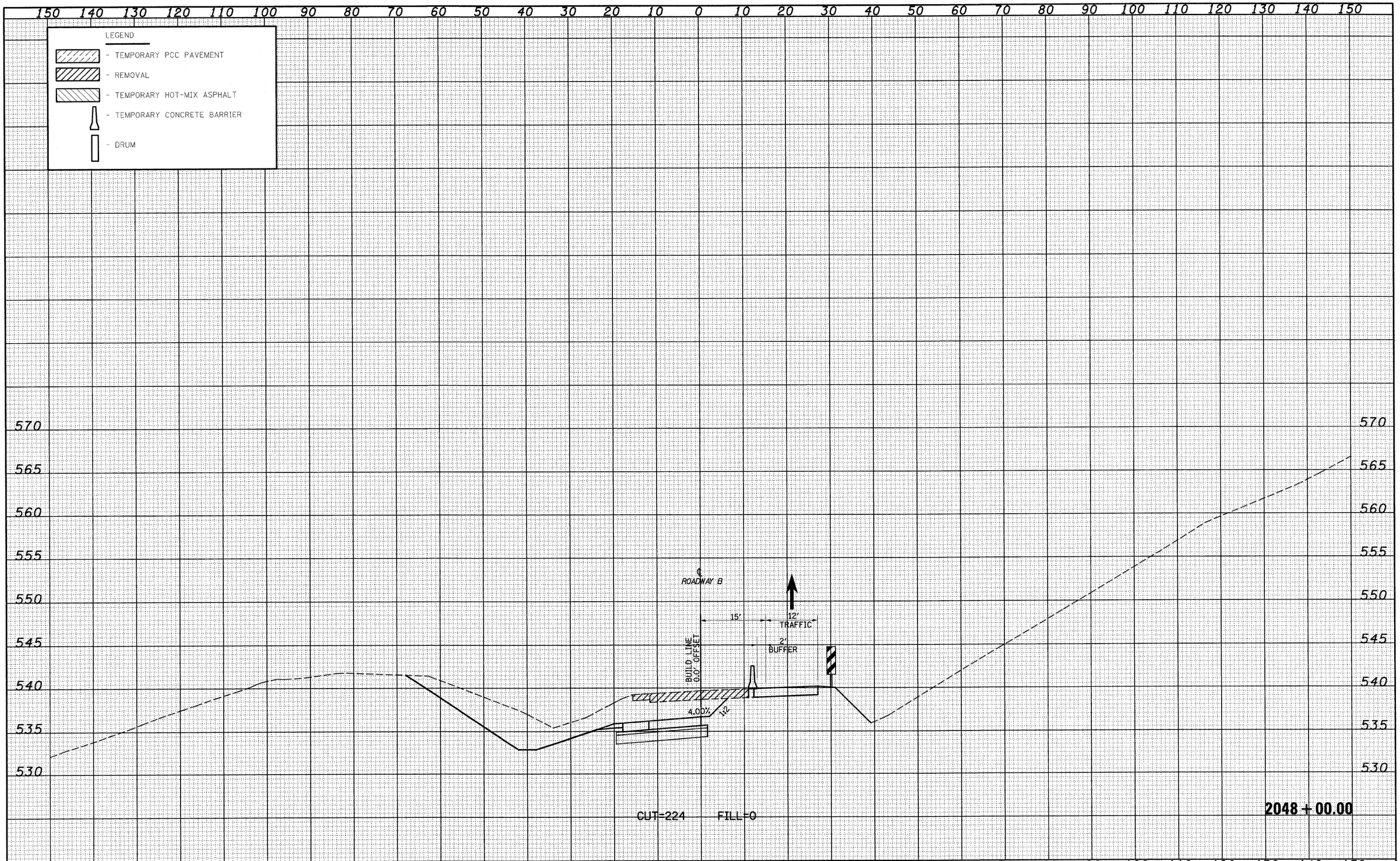

FINAL SURVEY		BY	DATE
NOTE BOOK NO.	SURVEYED		
	PLOTTED		
	TEMPLATE		
	AREAS		
	AREAS CHECKED		

ORIGINAL SURVEY		BY	DATE
NOTE BOOK NO.	SURVEYED		
	PLOTTED		
	TEMPLATE		
	AREAS		
	AREAS CHECKED		

FILE NAME = S:\Projects\403-00072.57-70\dgn\S Trl Lv\cash\170SOUTH SL.dgn	USER NAME = lindo	DESIGNED - JWS	REVISED -
		DRAWN - LEC	REVISED -
	PLOT SCALE = 20.0000 ' / IN.	CHECKED - BRM	REVISED -
	PLOT DATE = 2/9/2010	DATE - 2-25-08	REVISED -

STATE OF ILLINOIS
DEPARTMENT OF TRANSPORTATION

MAINTENANCE OF TRAFFIC SOUTH TRI LEVEL – ROADWAY B (STAGE 1)

SCALE: 1"=10' | SHEET NO. 29 OF 59 SHEETS | STA. 2048+00.00 TO STA. 2048+00.00

F.A.I. RTE.	SECTION	COUNTY	TOTAL SHEETS	SHEET NO.
57/70	(25-3)R	EFFINGHAM	1416	888
		CONTRACT NO. 74296		
FED. ROAD DIST. NO.	ILLINOIS	FED. AID PROJECT		

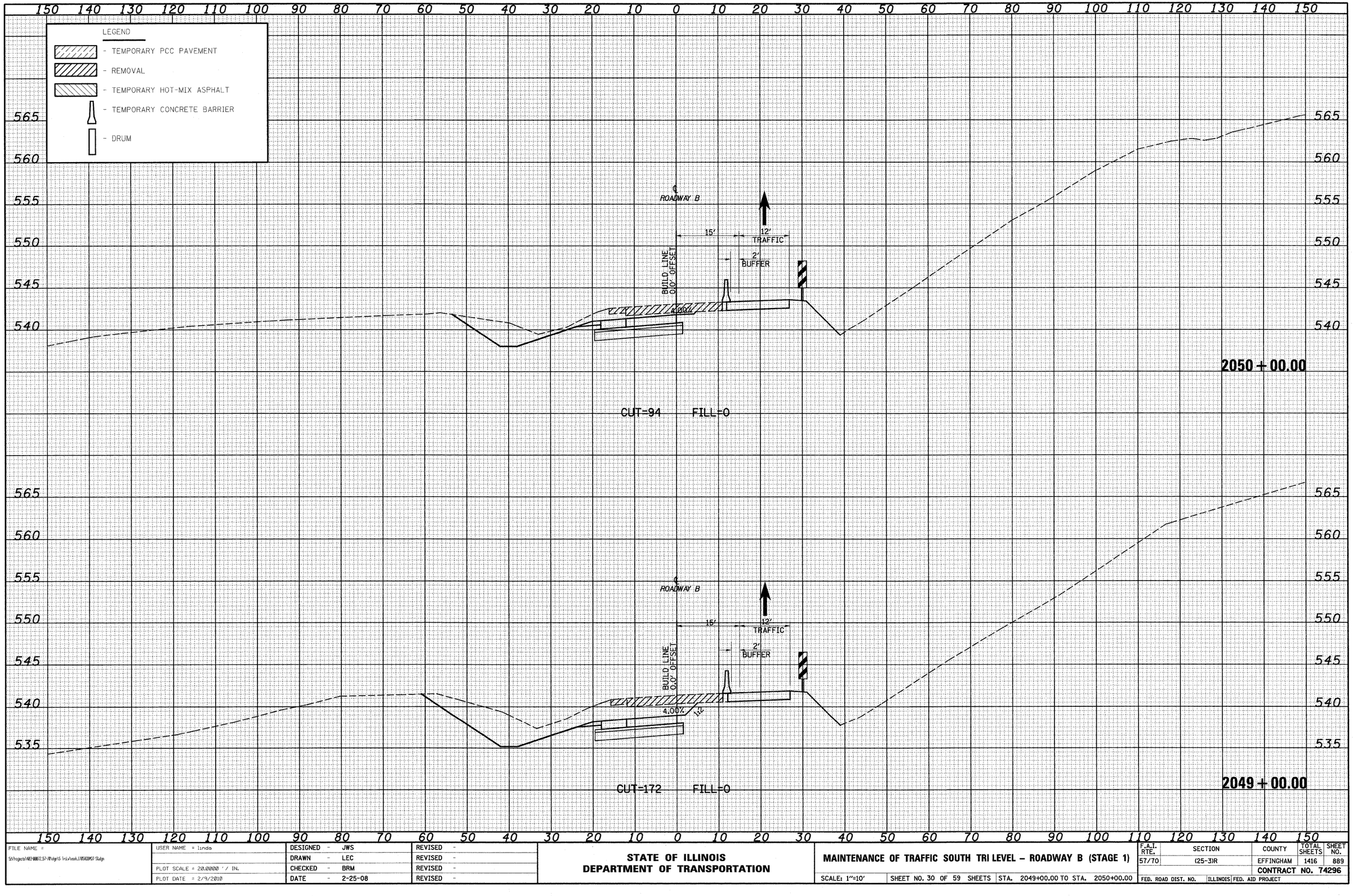

FINAL SURVEY	NOTE BOOK NO.	SURVEYED	PLOTTED	TEMPLATE	AREAS	AREAS CHECKED	BY	DATE

ORIGINAL SURVEY	NOTE BOOK NO.	SURVEYED	PLOTTED	TEMPLATE	AREAS	AREAS CHECKED	BY	DATE

FILE NAME = S:\Projects\403-00072.57-70\dgn\S Trib\vesh_170SOUTH-SL.dgn	USER NAME = linda	DESIGNED - JWS	REVISED -
		DRAWN - LEC	REVISED -
	PLOT SCALE = 20.0000 ' / IN.	CHECKED - BRM	REVISED -
	PLOT DATE = 2/9/2010	DATE - 2-25-08	REVISED -

STATE OF ILLINOIS
DEPARTMENT OF TRANSPORTATION

MAINTENANCE OF TRAFFIC SOUTH TRI LEVEL – ROADWAY B (STAGE 1)

SCALE: 1"=10' | SHEET NO. 30 OF 59 SHEETS | STA. 2049+00.00 TO STA. 2050+00.00

F.A.I. RTE.	SECTION	COUNTY	TOTAL SHEETS	SHEET NO.
57/70	(25-3)R	EFFINGHAM	1416	889

CONTRACT NO. 74296

FED. ROAD DIST. NO. | ILLINOIS | FED. AID PROJECT

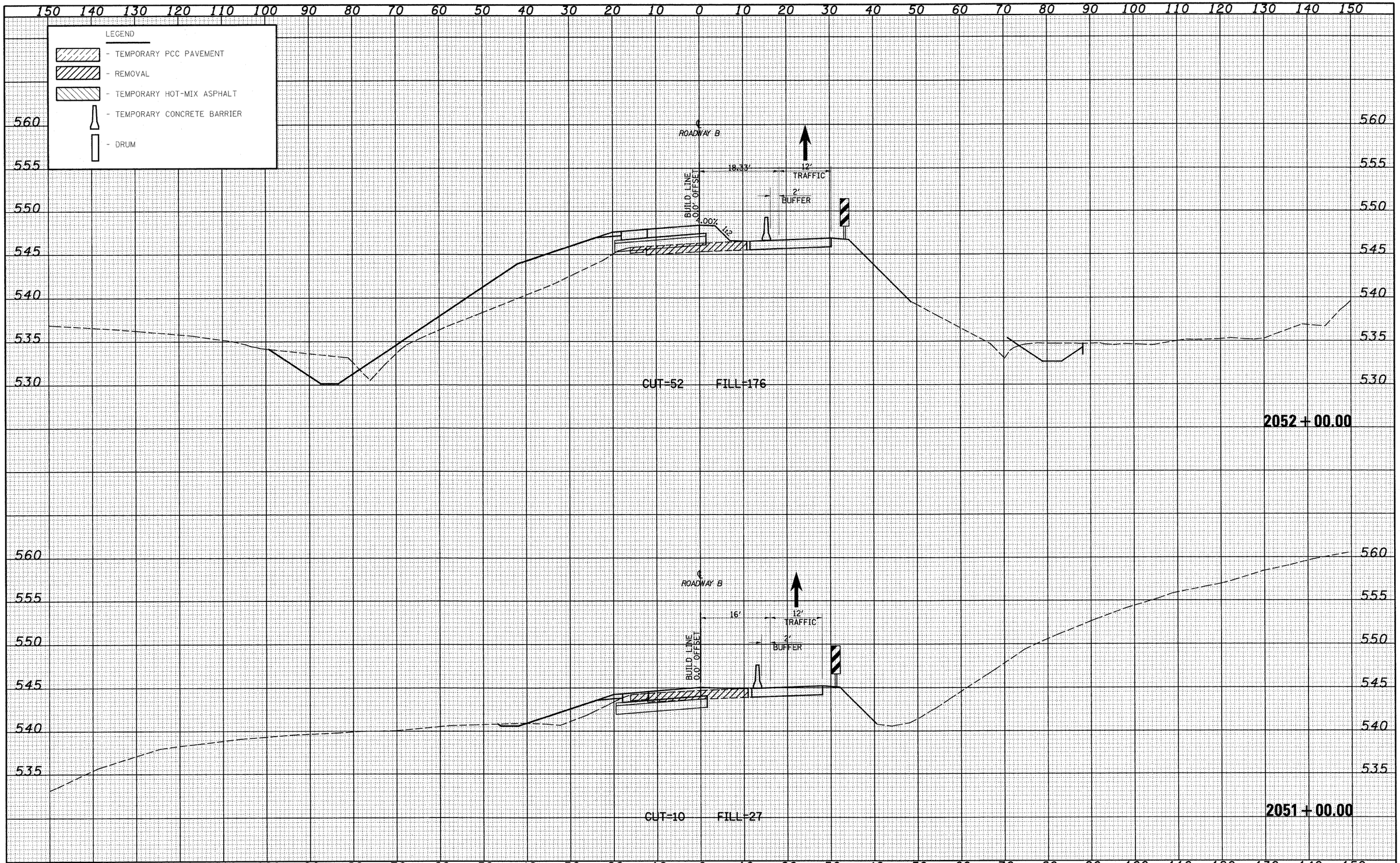

FINAL SURVEY		BY	DATE
NOTE BOOK NO.	SURVEYED		
	PLOTTED		
	TEMPLATE		
	AREAS		
	AREAS CHECKED		

ORIGINAL SURVEY		BY	DATE
NOTE BOOK NO.	SURVEYED		
	PLOTTED		
	TEMPLATE		
	AREAS		
	AREAS CHECKED		

FILE NAME = S:\Projects\MCI-00072.57-70\dgn\S Trib\xsh\178590RMT-SL.dgn	USER NAME = linda	DESIGNED - JWS	REVISED -
		DRAWN - LEC	REVISED -
	PLOT SCALE = 20.0000 ' / IN.	CHECKED - BRM	REVISED -
	PLOT DATE = 2/9/2010	DATE - 2-25-08	REVISED -

STATE OF ILLINOIS
DEPARTMENT OF TRANSPORTATION

MAINTENANCE OF TRAFFIC SOUTH TRI LEVEL – ROADWAY B (STAGE 1)

SCALE: 1"=10' | SHEET NO. 31 OF 59 SHEETS | STA. 2051+00.00 TO STA. 2052+00.00

F.A.I. RTE.	SECTION	COUNTY	TOTAL SHEETS	SHEET NO.
57/70	(25-3)R	EFFINGHAM	1416	890

CONTRACT NO. 74296

FED. ROAD DIST. NO. | ILLINOIS | FED. AID PROJECT

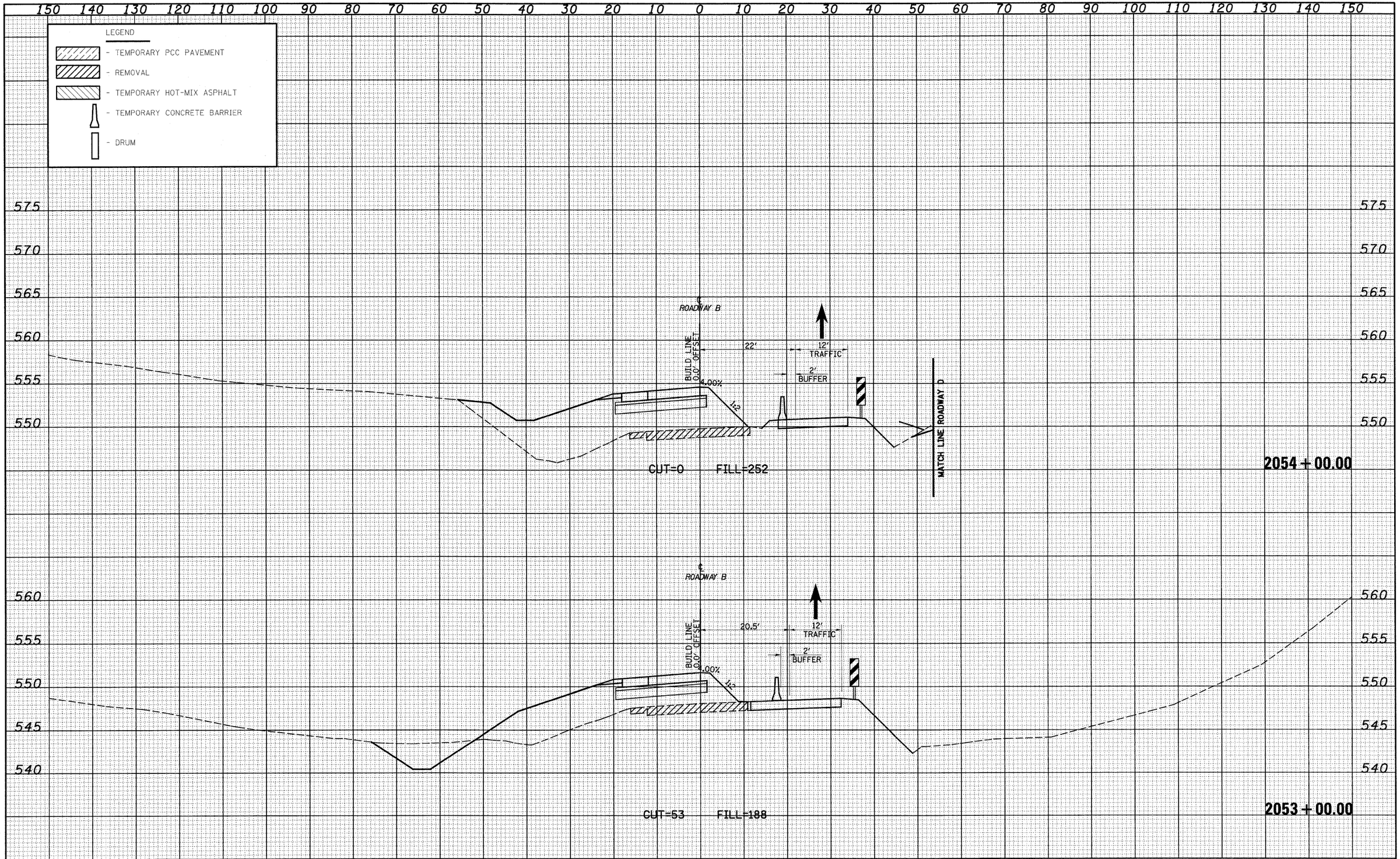

FINAL SURVEY	NOTE BOOK	NO.	SURVEYED	PLOTTED	TEMPLATE	AREAS	AREAS CHECKED	BY	DATE

ORIGINAL SURVEY	NOTE BOOK	NO.	SURVEYED	PLOTTED	TEMPLATE	AREAS	AREAS CHECKED	BY	DATE

FILE NAME = S:\Projects\NOH-00072.57-70\dgn\S Trib\vonh.1\RSRDRMD1-S1.dgn	USER NAME = linda	DESIGNED - JWS	REVISED -
		DRAWN - LEC	REVISED -
	PLOT SCALE = 20.0000 ' / IN.	CHECKED - BRM	REVISED -
	PLOT DATE = 2/9/2010	DATE - 2-25-08	REVISED -

STATE OF ILLINOIS
DEPARTMENT OF TRANSPORTATION

MAINTENANCE OF TRAFFIC SOUTH TRI LEVEL – ROADWAY B (STAGE 1)

SCALE: 1"=10' | SHEET NO. 32 OF 59 SHEETS | STA. 2053+00.00 TO STA. 2054+00.00

F.A.I. RTE.	SECTION	COUNTY	TOTAL SHEETS	SHEET NO.
57/70	(25-3)R	EFFINGHAM	1416	891
		CONTRACT NO. 74296		

FED. ROAD DIST. NO. | ILLINOIS | FED. AID PROJECT

150 140 130 120 110 100 90 80 70 60 50 40 30 20 10 0 10 20 30 40 50 60 70 80 90 100 110 120 130 140 150

LEGEND

- TEMPORARY PCC PAVEMENT
- REMOVAL
- TEMPORARY HOT-MIX ASPHALT
- TEMPORARY CONCRETE BARRIER
- DRUM

575 570 565 560 555 550

℄ ROADWAY B

BUILD LINE 0.00' OFFSET

23.36'

12' TRAFFIC

2' BUFFER

4.00%

1:2

MATCH LINE ROADWAY B

CUT=0 FILL=303

2055 + 00.00

575 570 565 560 555 550

℄ ROADWAY B

BUILD LINE 0.00' OFFSET

22.7'

12' TRAFFIC

2' BUFFER

4.00%

1:2

MATCH LINE ROADWAY D

CUT=0 FILL=271

2054 + 50.00

150 140 130 120 110 100 90 80 70 60 50 40 30 20 10 0 10 20 30 40 50 60 70 80 90 100 110 120 130 140 150

FINAL SURVEY	NOTE BOOK	NO.	BY	DATE
SURVEYED				
PLOTTED				
TEMPLATE				
AREAS				
AREAS CHECKED				

ORIGINAL SURVEY	NOTE BOOK	NO.	BY	DATE
SURVEYED				
PLOTTED				
TEMPLATE				
AREAS				
AREAS CHECKED				

FILE NAME = S:\Projects\4803 8007.57-TR\dgn\S Tri-Lv\work_D750108M01-S1.dgn	USER NAME = linda	DESIGNED - JWS	REVISED -
		DRAWN - LEC	REVISED -
	PLOT SCALE = 20.0000 ' / IN.	CHECKED - BRM	REVISED -
	PLOT DATE = 2/9/2010	DATE - 2-25-08	REVISED -

STATE OF ILLINOIS
DEPARTMENT OF TRANSPORTATION

MAINTENANCE OF TRAFFIC SOUTH TRI LEVEL – ROADWAY B (STAGE 1)

SCALE: 1"=10' | SHEET NO. 33 OF 59 SHEETS | STA. 2054+50.00 TO STA. 2055+00.00

F.A.I. RTE.	SECTION	COUNTY	TOTAL SHEETS	SHEET NO.
57/70	(25-3)R	EFFINGHAM	1416	892
		CONTRACT NO. 74296		
FED. ROAD DIST. NO.	ILLINOIS	FED. AID PROJECT		

LEGEND

- TEMPORARY PCC PAVEMENT
- REMOVAL
- TEMPORARY HOT-MIX ASPHALT
- TEMPORARY CONCRETE BARRIER
- DRUM

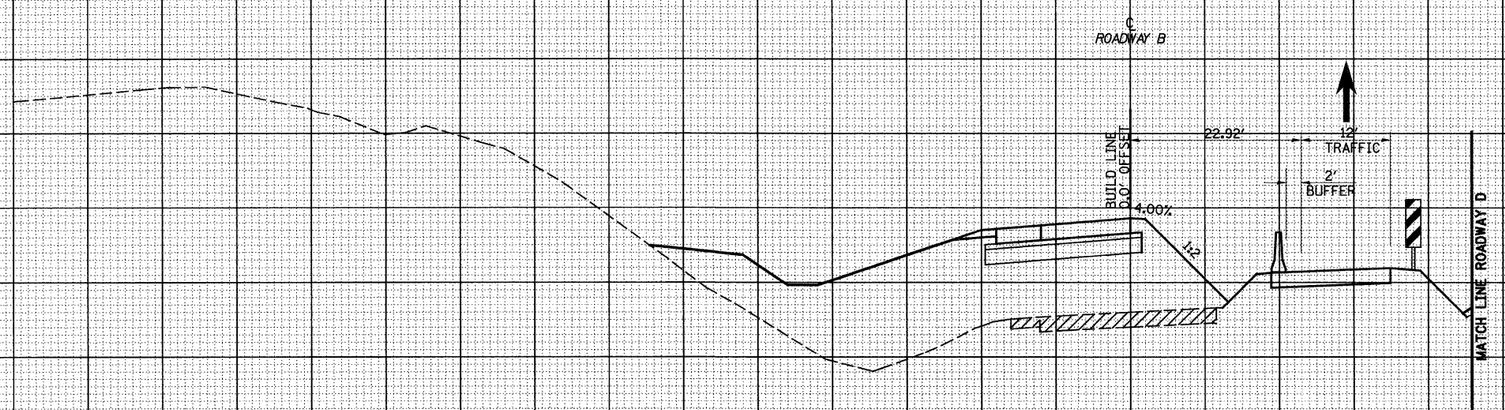

FINAL SURVEY	DATE
SURVEYED	BY
PLOTTED	
TEMPLATE	
AREAS	
AREAS CHECKED	
NOTE BOOK	
NO.	

ORIGINAL SURVEY	DATE
SURVEYED	BY
PLOTTED	
TEMPLATE	
AREAS	
AREAS CHECKED	
NOTE BOOK	
NO.	

FILE NAME = S:\Projects\483-00072.57-70\dgn\S Tri\Work\170510MOT-SL.dgn	USER NAME = linda	DESIGNED - JWS	REVISED -
		DRAWN - LEC	REVISED -
	PLOT SCALE = 20.0000 ' / IN.	CHECKED - BRM	REVISED -
	PLOT DATE = 2/9/2010	DATE - 2-25-08	REVISED -

STATE OF ILLINOIS
DEPARTMENT OF TRANSPORTATION

MAINTENANCE OF TRAFFIC SOUTH TRI LEVEL – ROADWAY B (STAGE 1)

SCALE: 1"=10' | SHEET NO. 34 OF 59 SHEETS | STA. 2055+50.00 TO STA. 2056+00.00

F.A.I. RTE.	SECTION	COUNTY	TOTAL SHEETS	SHEET NO.
57/70	(25-3)R	EFFINGHAM	1416	893
		CONTRACT NO. 74296		
FED. ROAD DIST. NO.	ILLINOIS	FED. AID PROJECT		

LEGEND

- TEMPORARY PCC PAVEMENT
- REMOVAL
- TEMPORARY HOT-MIX ASPHALT
- TEMPORARY CONCRETE BARRIER
- DRUM

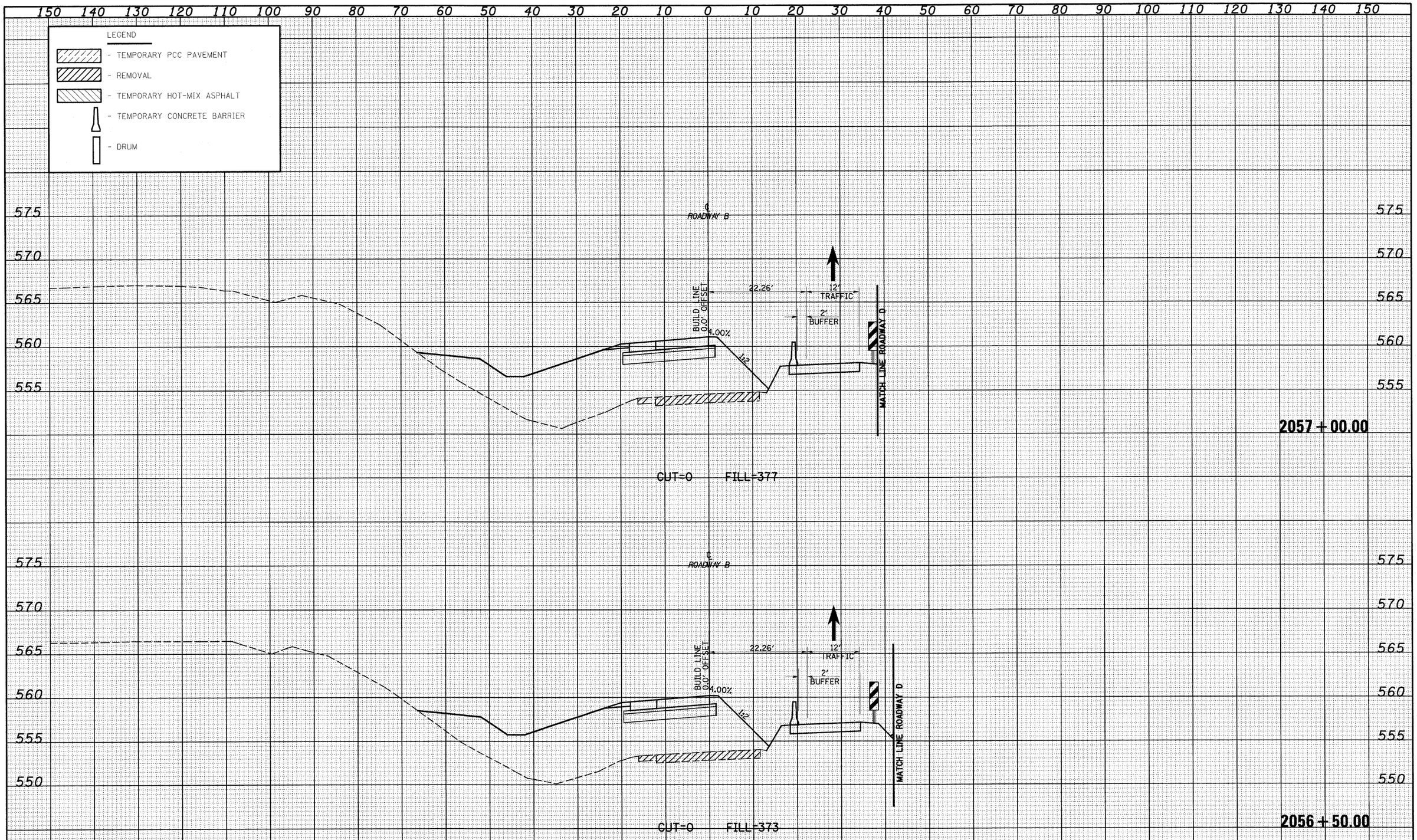

FINAL SURVEY — NOTE BOOK — NO. — SURVEYED — PLOTTED — TEMPLATE — AREAS — AREAS CHECKED — BY — DATE

ORIGINAL SURVEY — NOTE BOOK — NO. — SURVEYED — PLOTTED — TEMPLATE — AREAS — AREAS CHECKED — BY — DATE

FILE NAME = S:\Projects\ME3-R0072.57-TR\dgn\S Tri-Level\roadway B\TRSRDBKMT-SL.dgn	USER NAME = linda	DESIGNED - JWS	REVISED -
		DRAWN - LEC	REVISED -
	PLOT SCALE = 20.0000 ' / IN.	CHECKED - BRM	REVISED -
	PLOT DATE = 2/9/2010	DATE - 2-25-08	REVISED -

STATE OF ILLINOIS
DEPARTMENT OF TRANSPORTATION

MAINTENANCE OF TRAFFIC SOUTH TRI LEVEL – ROADWAY B (STAGE 1)

SCALE: 1"=10' | SHEET NO. 35 OF 59 SHEETS | STA. 2056+50.00 TO STA. 2057+00.00

F.A.I. RTE.	SECTION	COUNTY	TOTAL SHEETS	SHEET NO.
57/70	(25-3)R	EFFINGHAM	1416	894
		CONTRACT NO. 74296		
FED. ROAD DIST. NO.	ILLINOIS	FED. AID PROJECT		

LEGEND

- TEMPORARY PCC PAVEMENT
- REMOVAL
- TEMPORARY HOT-MIX ASPHALT
- TEMPORARY CONCRETE BARRIER
- DRUM

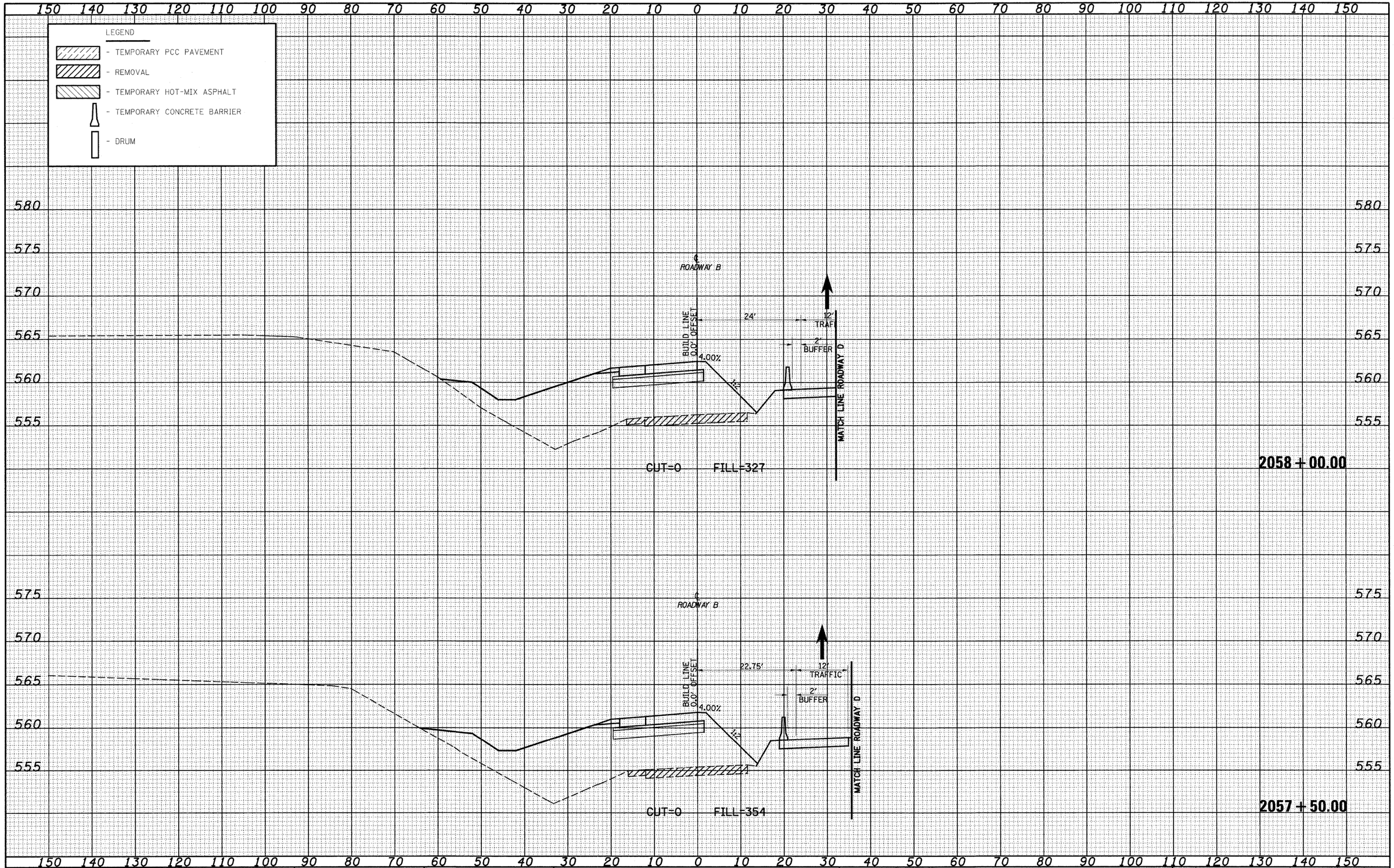

FINAL SURVEY	SURVEYED	BY	DATE
NOTE BOOK	PLOTTED		
NO.	TEMPLATE		
	AREAS		
	AREAS CHECKED		

ORIGINAL SURVEY	SURVEYED	BY	DATE
NOTE BOOK	PLOTTED		
NO.	TEMPLATE		
	AREAS		
	AREAS CHECKED		

FILE NAME = S:\Projects\NRD-R0072.57-TM\dgn\S TmLs\mash370SEQMOT-Stdgn	USER NAME = linda	DESIGNED - JWS	REVISED -
		DRAWN - LEC	REVISED -
	PLOT SCALE = 20.0000 ' / IN.	CHECKED - BRM	REVISED -
	PLOT DATE = 2/9/2010	DATE - 2-25-08	REVISED -

STATE OF ILLINOIS
DEPARTMENT OF TRANSPORTATION

MAINTENANCE OF TRAFFIC SOUTH TRI LEVEL – ROADWAY B (STAGE 1)

SCALE: 1"=10' | SHEET NO. 36 OF 59 SHEETS | STA. 2057+50.00 TO STA. 2058+00.00

F.A.I. RTE.	SECTION	COUNTY	TOTAL SHEETS	SHEET NO.
57/70	(25-3)R	EFFINGHAM	1416	895
		CONTRACT NO. 74296		
FED. ROAD DIST. NO.	ILLINOIS	FED. AID PROJECT		

LEGEND

- TEMPORARY PCC PAVEMENT
- REMOVAL
- TEMPORARY HOT-MIX ASPHALT
- TEMPORARY CONCRETE BARRIER
- DRUM

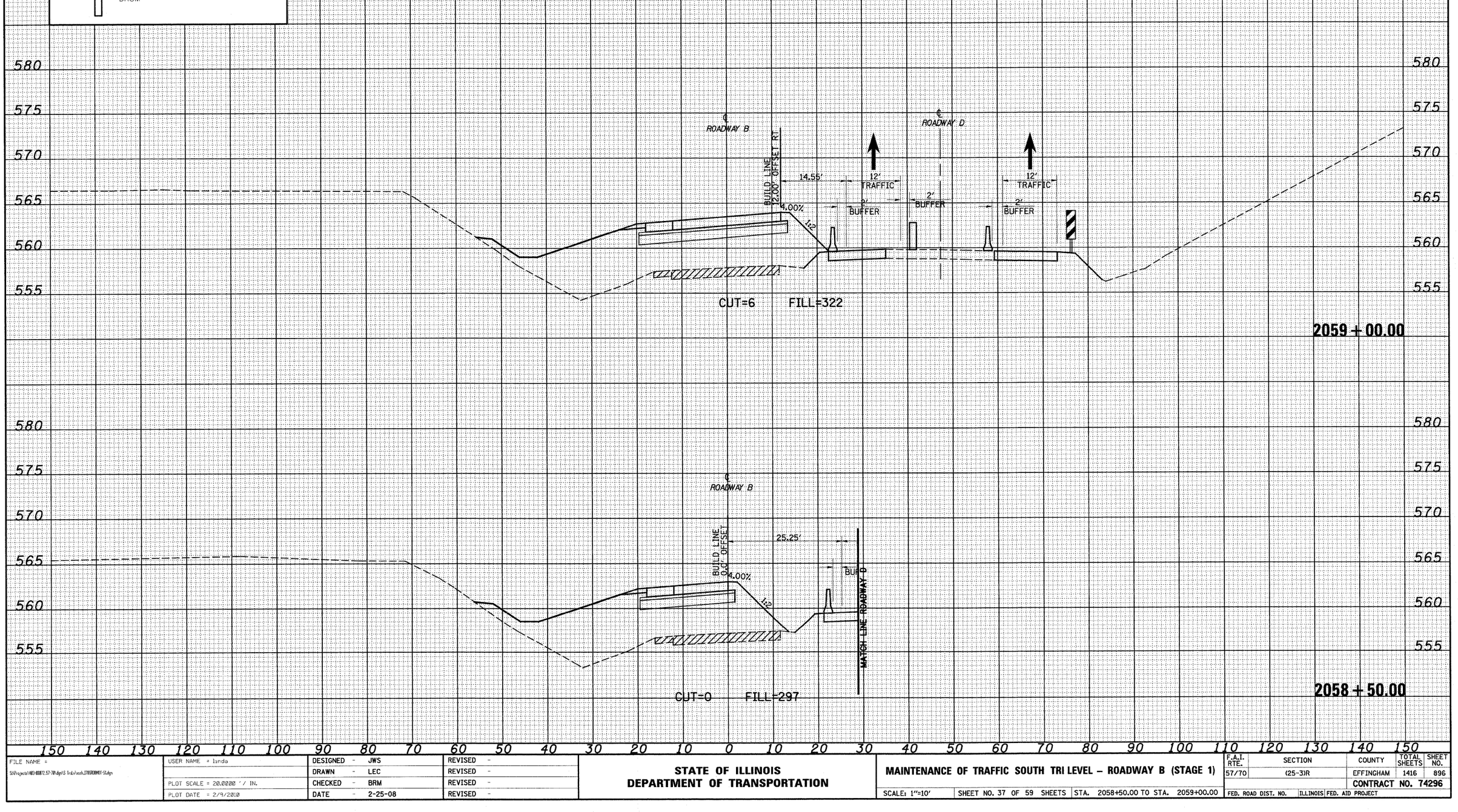

FINAL SURVEY	BY	DATE
NOTE BOOK	SURVEYED	
NO.	PLOTTED	
	TEMPLATE	
	AREAS	
	AREAS CHECKED	

ORIGINAL SURVEY	BY	DATE
NOTE BOOK	SURVEYED	
	PLOTTED	
	TEMPLATE	
	AREAS	
NO.	AREAS CHECKED	

FILE NAME = S:\Projects\08J-00077.57-70\dgn\S Indiv\roch_I70SRBM01.SLdgn	USER NAME = linda	DESIGNED - JWS	REVISED -
		DRAWN - LEC	REVISED -
	PLOT SCALE = 20.0000 ' / IN.	CHECKED - BRM	REVISED -
	PLOT DATE = 2/9/2010	DATE - 2-25-08	REVISED -

STATE OF ILLINOIS
DEPARTMENT OF TRANSPORTATION

MAINTENANCE OF TRAFFIC SOUTH TRI LEVEL – ROADWAY B (STAGE 1)

SCALE: 1"=10' | SHEET NO. 37 OF 59 SHEETS | STA. 2058+50.00 TO STA. 2059+00.00

F.A.I. RTE.	SECTION	COUNTY	TOTAL SHEETS	SHEET NO.
57/70	(25-3)R	EFFINGHAM	1416	896
		CONTRACT NO. 74296		
FED. ROAD DIST. NO.	ILLINOIS	FED. AID PROJECT		

LEGEND

- TEMPORARY PCC PAVEMENT
- REMOVAL
- TEMPORARY HOT-MIX ASPHALT
- TEMPORARY CONCRETE BARRIER
- DRUM

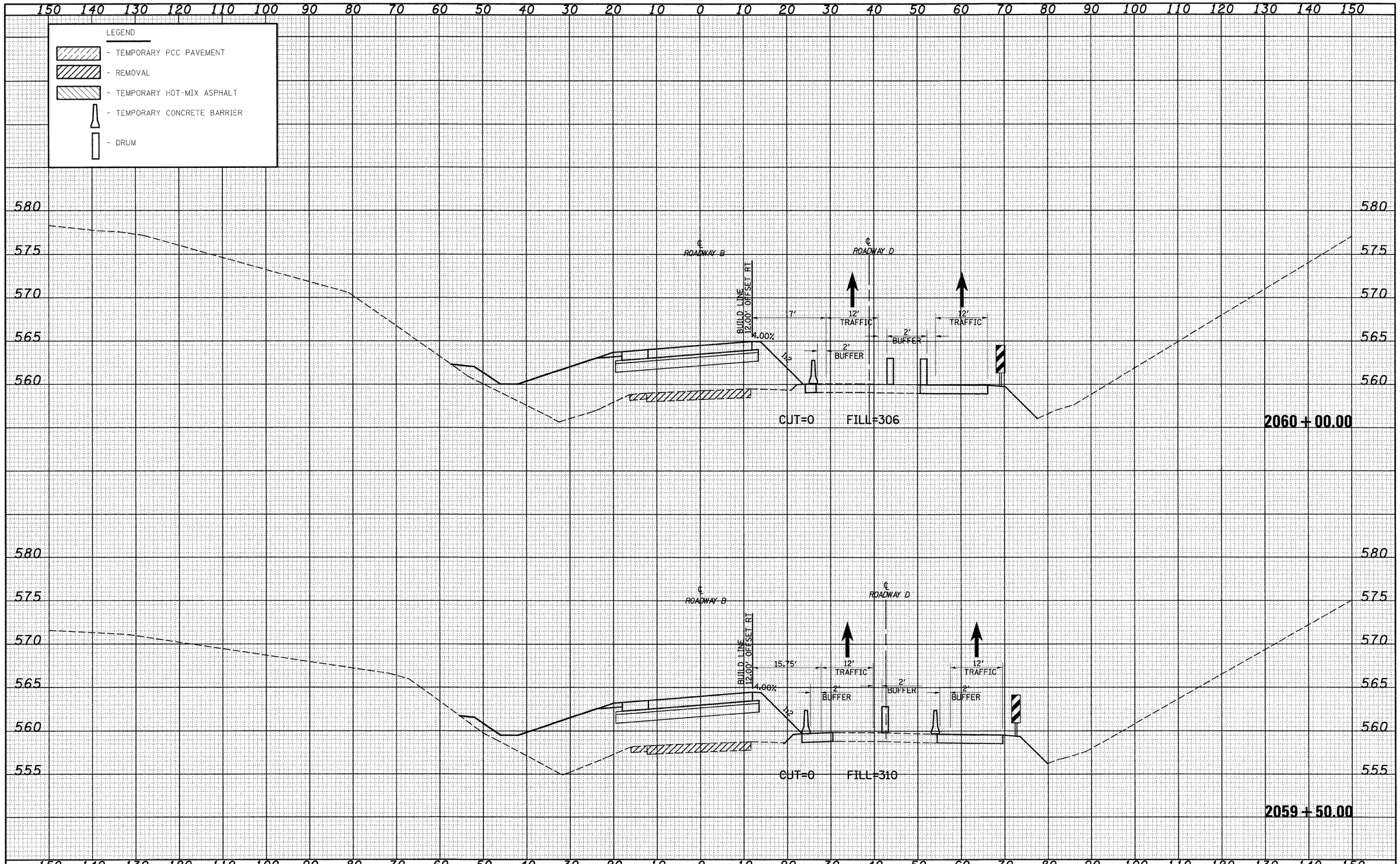

FINAL SURVEY	BY	DATE
NOTE BOOK	SURVEYED	
NO.	DRAWN	
	TEMPLATE	
	AREAS	
	AREAS CHECKED	

ORIGINAL SURVEY	BY	DATE
NOTE BOOK	SURVEYED	
NO.	DRAWN	
	TEMPLATE	
	AREAS	
	AREAS CHECKED	

FILE NAME = S:\Projects\4803-00077.57-TR\dgn\AS Tmts\xsect_170810MAT-SL.dgn	USER NAME = linda	DESIGNED - JWS	REVISED -
		DRAWN - LEC	REVISED -
	PLOT SCALE = 20.0000 ' / IN.	CHECKED - BRM	REVISED -
	PLOT DATE = 2/9/2010	DATE - 2-25-08	REVISED -

STATE OF ILLINOIS
DEPARTMENT OF TRANSPORTATION

MAINTENANCE OF TRAFFIC SOUTH TRI LEVEL – ROADWAY B (STAGE 1)

SCALE: 1"=10' | SHEET NO. 38 OF 59 SHEETS | STA. 2059+50.00 TO STA. 2060+00.00

F.A.I. RTE.	SECTION	COUNTY	TOTAL SHEETS	SHEET NO.
57/70	(25-3)R	EFFINGHAM	1416	897
		CONTRACT NO. 74296		
FED. ROAD DIST. NO.	ILLINOIS	FED. AID PROJECT		

150 140 130 120 110 100 90 80 70 60 50 40 30 20 10 0 10 20 30 40 50 60 70 80 90 100 110 120 130 140 150

LEGEND

- TEMPORARY PCC PAVEMENT
- REMOVAL
- TEMPORARY HOT-MIX ASPHALT
- TEMPORARY CONCRETE BARRIER
- DRUM

FINAL SURVEY NOTE BOOK NO. | SURVEYED PLOTTED TEMPLATE AREAS AREAS CHECKED | BY | DATE

585 580 575 570 565 560

℄ ROADWAY B

BUILD LINE 12.00' OFFSET RT

14.6'

4.00%

4%

℄ ROADWAY D

12' TRAFFIC

12' TRAFFIC

2' BUFFER

℄ FRONTAGE

CUT=0 FILL=227

2062 + 00.00

ORIGINAL SURVEY NOTE BOOK NO. | SURVEYED PLOTTED TEMPLATE AREAS AREAS CHECKED | BY | DATE

585 580 575 570 565 560

℄ ROADWAY B

BUILD LINE 12.00' OFFSET RT

16.2'

4.00%

4%

℄ ROADWAY D

12' TRAFFIC

12' TRAFFIC

2' BUFFER

2' BUFFER

CUT=0 FILL=277

2061 + 00.00

150 140 130 120 110 100 90 80 70 60 50 40 30 20 10 0 10 20 30 40 50 60 70 80 90 100 110 120 130 140 150

FILE NAME = S:\Projects\HRD-00072.57-NP\dgn\S Tri\Lr\conh_TRSTRMNT-S1.dgn	USER NAME = linda	DESIGNED - JWS	REVISED -
		DRAWN - LEC	REVISED -
	PLOT SCALE = 20.0000 ' / IN.	CHECKED - BRM	REVISED -
	PLOT DATE = 2/9/2010	DATE - 2-25-08	REVISED -

STATE OF ILLINOIS
DEPARTMENT OF TRANSPORTATION

MAINTENANCE OF TRAFFIC SOUTH TRI LEVEL – ROADWAY B (STAGE 1)

SCALE: 1"=10' | SHEET NO. 39 OF 59 SHEETS | STA. 2061+00.00 TO STA. 2062+00.00

F.A.I. RTE.	SECTION	COUNTY	TOTAL SHEETS	SHEET NO.
57/70	(25-3)R	EFFINGHAM	1416	898
		CONTRACT NO. 74296		
FED. ROAD DIST. NO.	ILLINOIS	FED. AID PROJECT		

150 140 130 120 110 100 90 80 70 60 50 40 30 20 10 0 10 20 30 40 50 60 70 80 90 100 110 120 130 140 150

LEGEND

- TEMPORARY PCC PAVEMENT
- REMOVAL
- TEMPORARY HOT-MIX ASPHALT
- TEMPORARY CONCRETE BARRIER
- DRUM

FINAL SURVEY	NOTE BOOK	NO.
SURVEYED	BY	
PLOTTED		
TEMPLATE		
AREAS		
AREAS CHECKED		
	DATE	

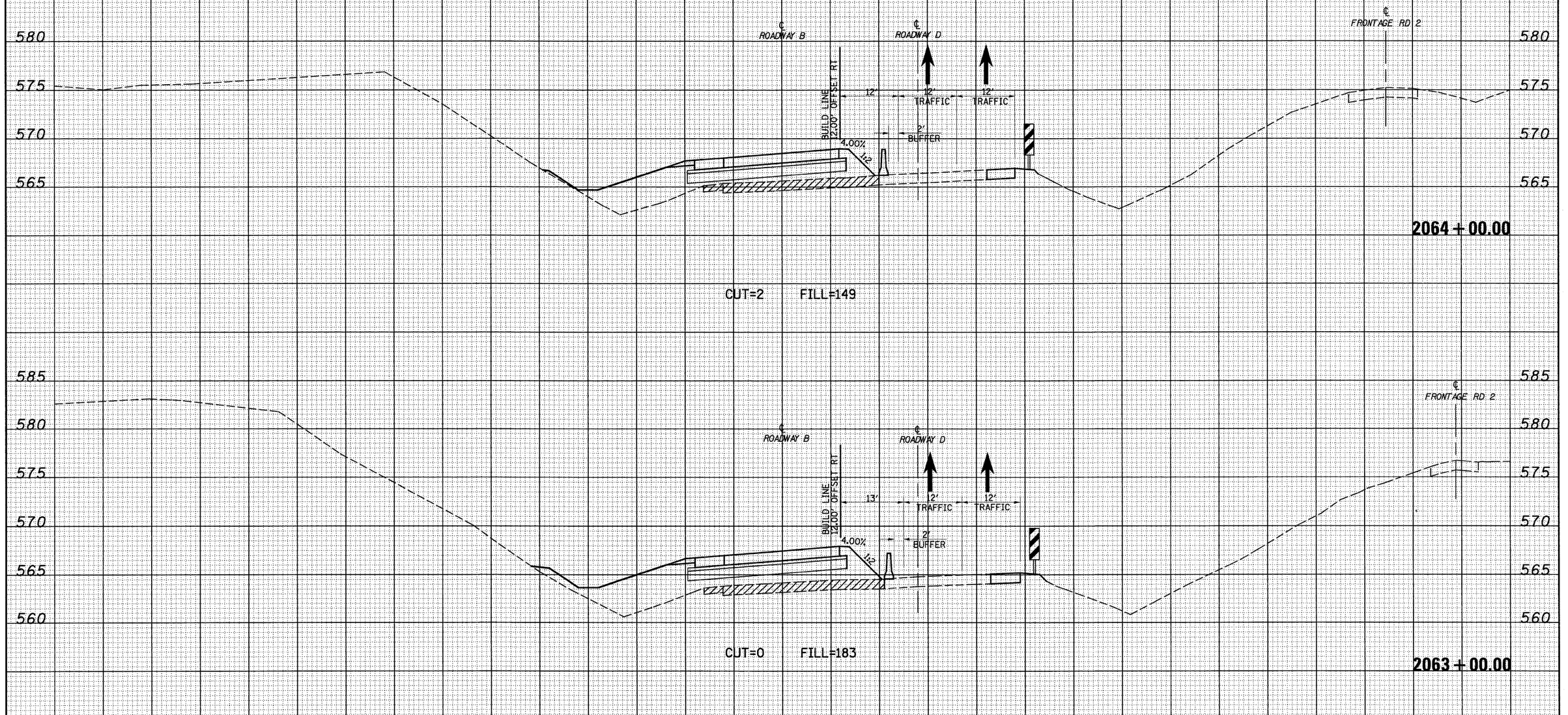

ORIGINAL SURVEY	NOTE BOOK	NO.
SURVEYED	BY	
PLOTTED		
TEMPLATE		
AREAS		
AREAS CHECKED		
	DATE	

FILE NAME =	USER NAME = linda	DESIGNED - JWS	REVISED -
S:\Projects\1403-00072.57-70\dgn\S Tri Lv\roadway\TRSRDBKGD-SL.dgn		DRAWN - LEC	REVISED -
	PLOT SCALE = 20.0000 ' / IN.	CHECKED - BRM	REVISED -
	PLOT DATE = 2/9/2010	DATE - 2-25-08	REVISED -

STATE OF ILLINOIS
DEPARTMENT OF TRANSPORTATION

MAINTENANCE OF TRAFFIC SOUTH TRI LEVEL – ROADWAY B (STAGE 1)

SCALE: 1"=10' | SHEET NO. 40 OF 59 SHEETS | STA. 2063+00.00 TO STA. 2064+00.00

F.A.I. RTE.	SECTION	COUNTY	TOTAL SHEETS	SHEET NO.
57/70	(25-3)R	EFFINGHAM	1416	899
		CONTRACT NO. 74296		
FED. ROAD DIST. NO.	ILLINOIS	FED. AID PROJECT		

150 140 130 120 110 100 90 80 70 60 50 40 30 20 10 0 10 20 30 40 50 60 70 80 90 100 110 120 130 140 150

LEGEND

- TEMPORARY PCC PAVEMENT
- REMOVAL
- TEMPORARY HOT-MIX ASPHALT
- TEMPORARY CONCRETE BARRIER
- DRUM

FINAL SURVEY

NO.	NOTE BOOK	BY	DATE
	AREAS CHECKED		
	TEMPLATE		
	PLOTTED		
	SURVEYED		

585 580 575 570 565

℄ ROADWAY B

℄ ROADWAY D

℄ FRONTAGE RD 2

BUILD LINE 12.00' OFFSET RT

10' 12' TRAFFIC 12' TRAFFIC

2' BUFFER

4.00% 1:6

CUT=1 FILL=94

2066+00.00

ORIGINAL SURVEY

NO.	NOTE BOOK	BY	DATE
	AREAS CHECKED		
	TEMPLATE		
	PLOTTED		
	SURVEYED		

585 580 575 570 565

℄ ROADWAY B

℄ ROADWAY D

℄ FRONTAGE RD 2

BUILD LINE 12.00' OFFSET RT

11' 12' TRAFFIC 12' TRAFFIC

2' BUFFER

4.00% 1:6

CUT=13 FILL=113

2065+00.00

150 140 130 120 110 100 90 80 70 60 50 40 30 20 10 0 10 20 30 40 50 60 70 80 90 100 110 120 130 140 150

FILE NAME = S:\Projects\4823-68077.57-TM\dgn\ST Tri-Level\ch1_TMSTRDMGT-St.dgn	USER NAME = linda	DESIGNED - JWS	REVISED -
		DRAWN - LEC	REVISED -
	PLOT SCALE = 20.0000 ' / IN.	CHECKED - BRM	REVISED -
	PLOT DATE = 2/9/2010	DATE - 2-25-08	REVISED -

STATE OF ILLINOIS
DEPARTMENT OF TRANSPORTATION

MAINTENANCE OF TRAFFIC SOUTH TRI LEVEL – ROADWAY B (STAGE 1)

SCALE: 1"=10' | SHEET NO. 41 OF 59 SHEETS | STA. 2065+00.00 TO STA. 2066+00.00

F.A.I. RTE.	SECTION	COUNTY	TOTAL SHEETS	SHEET NO.
57/70	(25-3)R	EFFINGHAM	1416	900
		CONTRACT NO. 74296		
FED. ROAD DIST. NO.	ILLINOIS	FED. AID PROJECT		