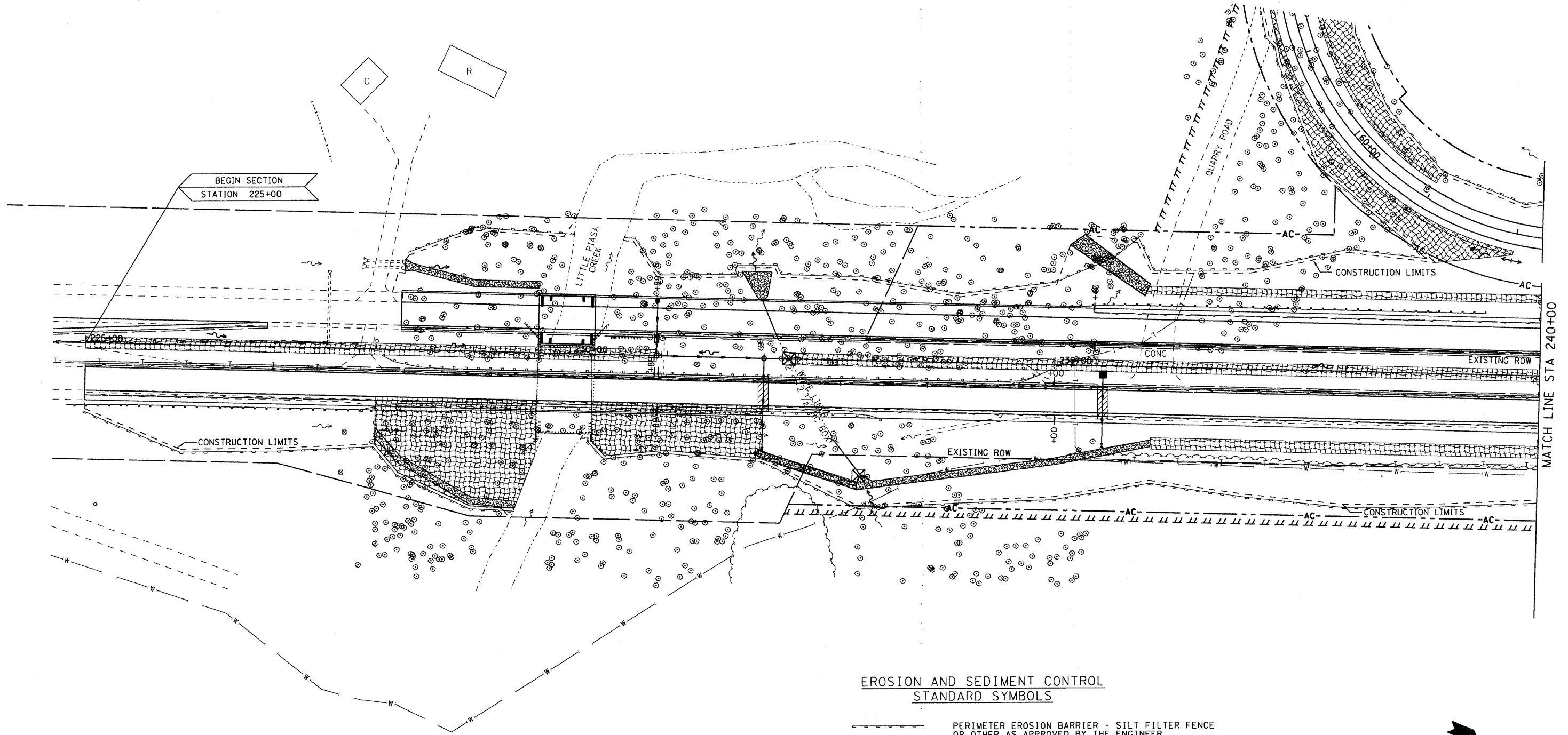






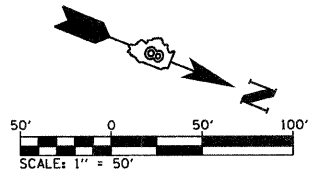


PLAN	DATE
BY	
REVISED	
PLotted	
DESIGNED	
CHECKED	
BY	
NO.	
FILE NAME	



**EROSION AND SEDIMENT CONTROL
STANDARD SYMBOLS**

-  PERIMETER EROSION BARRIER - SILT FILTER FENCE OR OTHER AS APPROVED BY THE ENGINEER
-  EROSION CONTROL BLANKET
-  FLOW LINES
-  INLET AND PIPE PROTECTION - STRAW BALES, FILTER FABRIC, AGGREGATES
-  PERMANENT EARTH BERM DITCH CHECK
-  RIPRAP



REVISIONS	
NAME	DATE

ILLINOIS DEPARTMENT OF TRANSPORTATION
EROSION CONTROL PLAN
STA 225+00 TO 240+00
 FAP ROUTE 310
 SECTION 60-16-1&1B,42-1&1B
 MADISON/JERSEY COUNTY
 DRAWN BY: EMR
 CHECKED BY: GLF