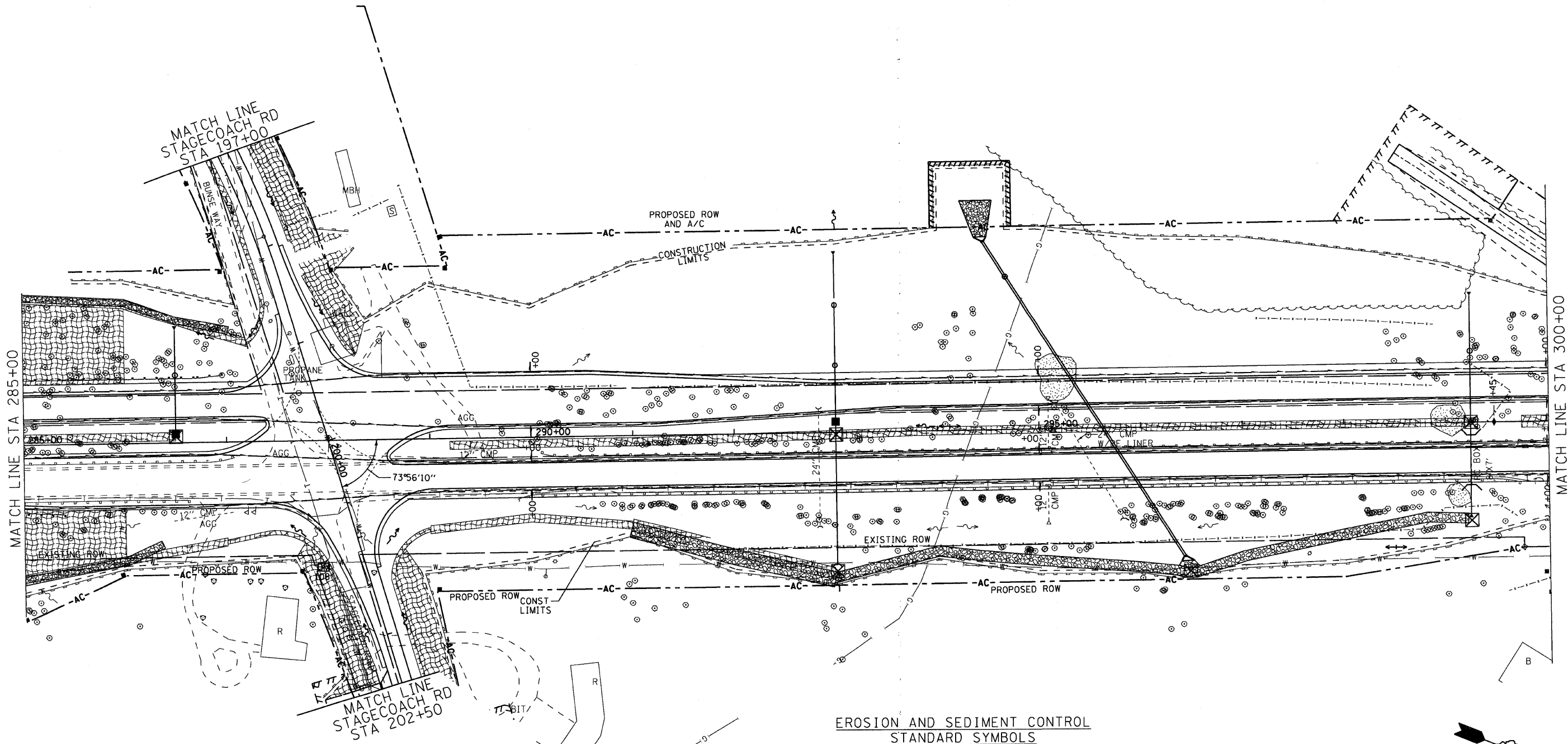






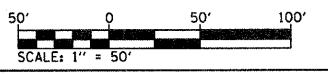


PLAN	SURVEYED	DATE
NO.	BY	
	PLOTTED	
	CHECKED	
	RT. OF WAY CHECKED	
	ADD FILE NAME	



**EROSION AND SEDIMENT CONTROL
STANDARD SYMBOLS**

-  PERIMETER EROSION BARRIER - SILT FILTER FENCE OR OTHER AS APPROVED BY THE ENGINEER
-  EROSION CONTROL BLANKET
-  FLOW LINES
-  INLET AND PIPE PROTECTION - STRAW BALES, FILTER FABRIC, AGGREGATES
-  PERMANENT EARTH BERM DITCH CHECK
-  RIPRAP



REVISIONS	
NAME	DATE

ILLINOIS DEPARTMENT OF TRANSPORTATION

**EROSION CONTROL PLAN
STA 285+00 TO 300+00**

FAP ROUTE 310
SECTION 60-16-1&1B,42-1&1B
MADISON/JERSEY COUNTY

DRAWN BY: EMR CHECKED BY: GLF