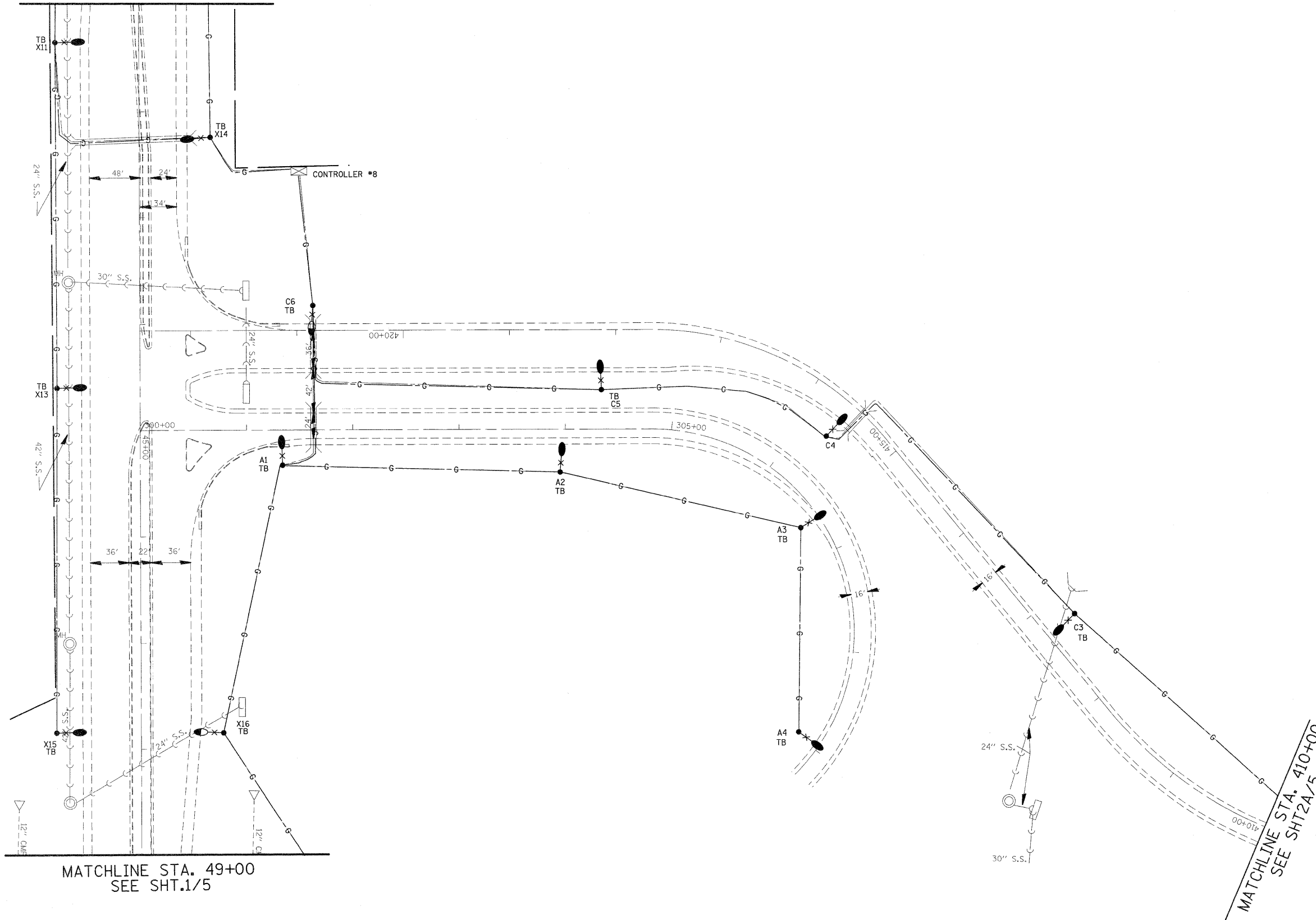

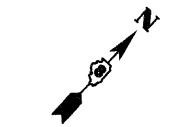


SEE SHT.4B/5
MATCHLINE STA. 41+00



MATCHLINE STA. 49+00
SEE SHT.1/5

MATCHLINE STA. 410+00
SEE SHT.2A/5



FILE NAME =	USER NAME = prestonme	DESIGNED -	REVISED -	STATE OF ILLINOIS DEPARTMENT OF TRANSPORTATION	CONTROLLERS #8 - #10 SHTS. 5 OF 5	F.A.I. RTE.	SECTION	COUNTY	TOTAL SHEETS	SHEET NO.	
ca:\p\work\PIW\DOT\PRESTONME\dms65337\d	76029-sht-light.dgn	DRAWN -	REVISED -			255	DIST. 8 LIGHT POLE 2009-			146	66
	PLOT SCALE = 50,0000 ' / IN.	CHECKED -	REVISED -			CONTRACT NO. 76C09					
	PLOT DATE = 6/29/2010	DATE -	REVISED -			FED. ROAD DIST. NO. - ILLINOIS FED. AID PROJECT					
				SCALE: _____ SHEET NO. ____ OF ____ SHEETS STA. _____ TO STA. _____		MADISON, MONROE & ST. CLAIR					