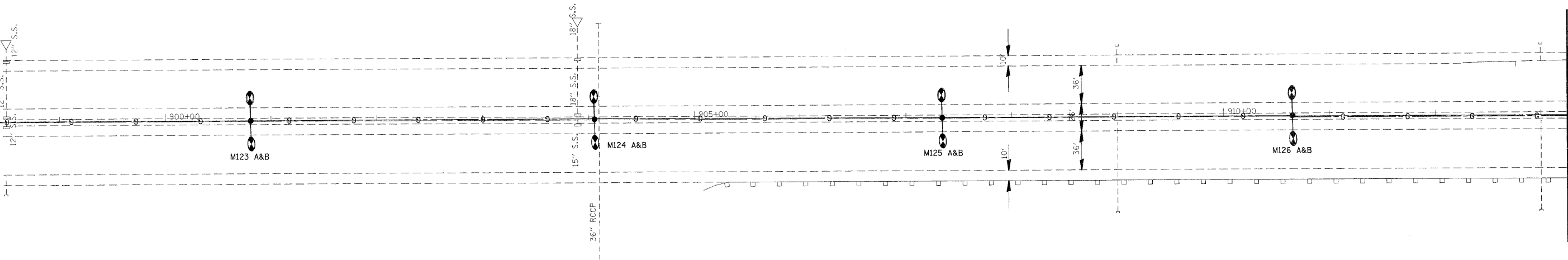
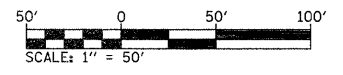




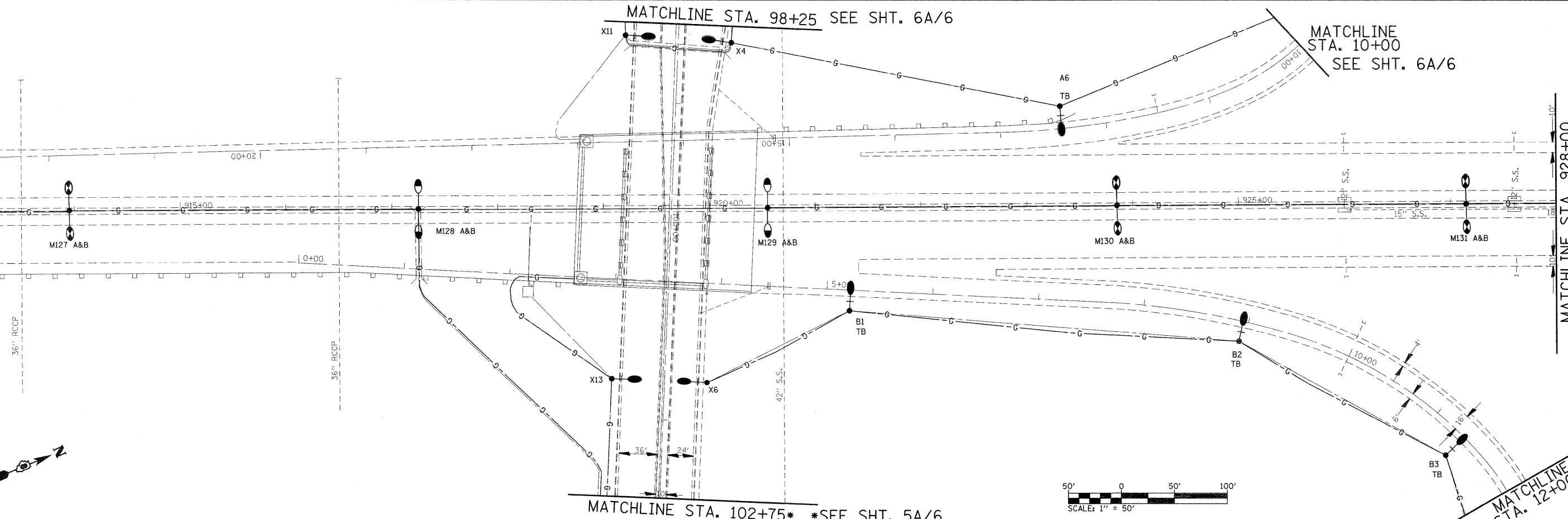
MATCHLINE STA. 898+25



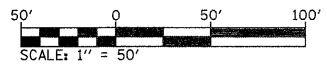
MATCHLINE STA. 913+25



MATCHLINE STA. 913+25



MATCHLINE STA. 928+00



FILE NAME =	USER NAME = prestonme	DESIGNED -	REVISED -
ca:\pwork\p\dist\prestonme\dms65337\ds	76c09-sh1-light.dgn	DRAWN -	REVISED -
	PLOT SCALE = 50.0000 ' / IN.	CHECKED -	REVISED -
	PLOT DATE = 6/25/2010	DATE -	REVISED -

DESIGNED -	REVISED -
DRAWN -	REVISED -
CHECKED -	REVISED -
DATE -	REVISED -

**STATE OF ILLINOIS
DEPARTMENT OF TRANSPORTATION**

CONTROLLERS #16 - #17 SHTS. 3A & 3B OF 6

SCALE: _____ SHEET NO. ___ OF ___ SHEETS STA. _____ TO STA. _____

F.A.I. RTE.	SECTION	COUNTY	TOTAL SHEETS	SHEET NO.
255 DIST. 8 LIGHT POLE 2009-1			146	84
CONTRACT NO. 76C09				
FED. ROAD DIST. NO. - [ILLINOIS] FED. AID PROJECT				