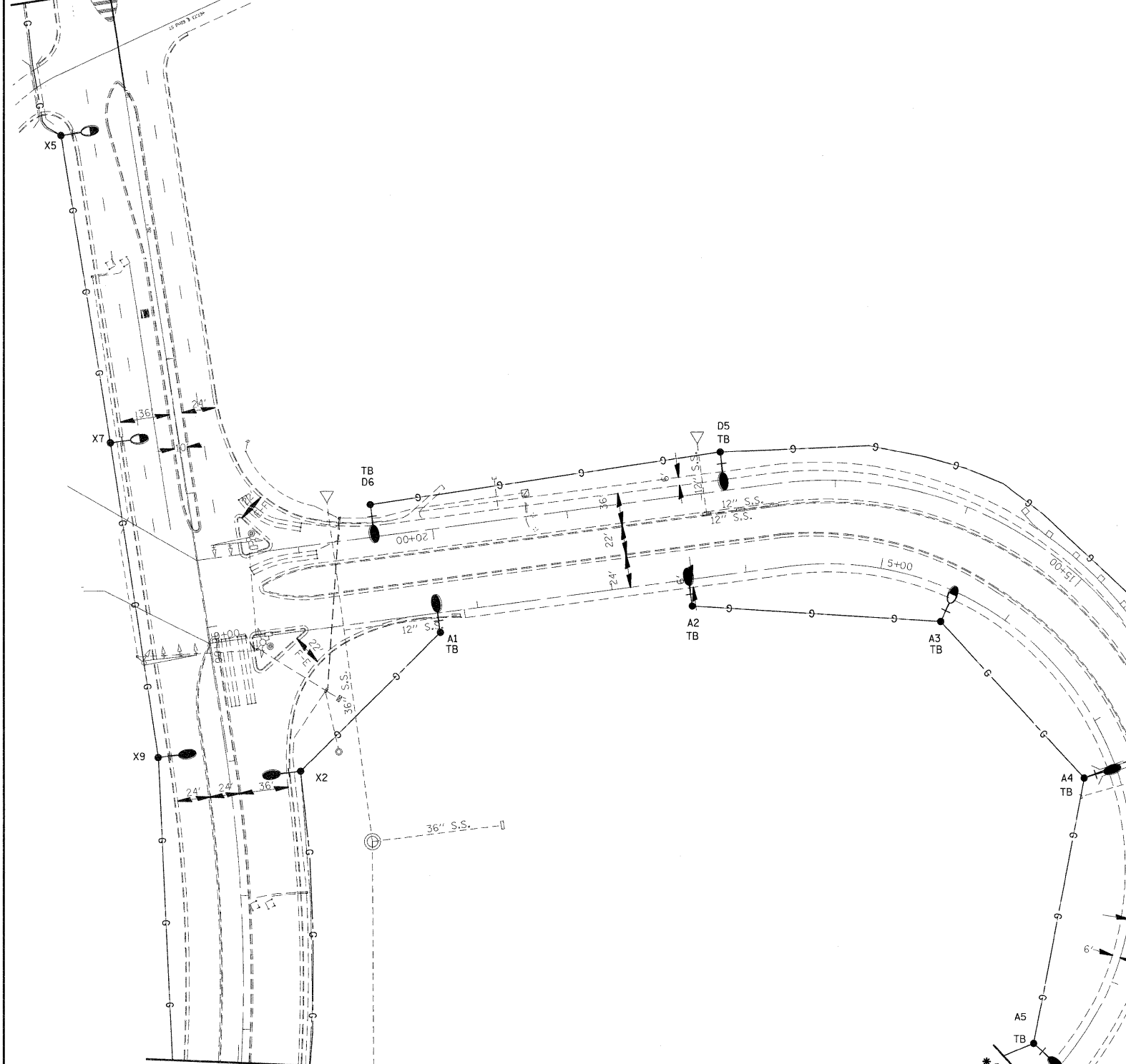



MATCHLINE STA. 90+25

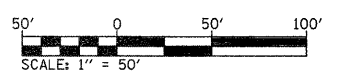
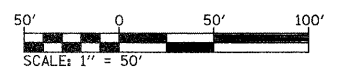


MATCHLINE STA. 98+25\*

\*SEE SHT. 3B/6



MATCHLINE STA. 90+25



FILE NAME =	USER NAME = prestonme	DESIGNED -	REVISED -
ei:\pwork\p\dot\prestonme\dms65337\d876c09-sh1-light.dgn		DRAWN -	REVISED -
	PLOT SCALE = 50.0000' / IN.	CHECKED -	REVISED -
	PLOT DATE = 6/25/2010	DATE -	REVISED -

**STATE OF ILLINOIS  
DEPARTMENT OF TRANSPORTATION**

**CONTROLLERS #16 - #17 SHTS. 6A & 6B OF 6**

SCALE: \_\_\_\_\_ SHEET NO. \_\_\_\_\_ OF \_\_\_\_\_ SHEETS STA. \_\_\_\_\_ TO STA. \_\_\_\_\_

F.A.J. RTE.	SECTION	COUNTY	TOTAL SHEETS	SHEET NO.
255	DIST. 8 LIGHT POLE 2009-1		146	87
FED. ROAD DIST. NO. - ILLINOIS FED. AID PROJECT			CONTRACT NO. 76C09	