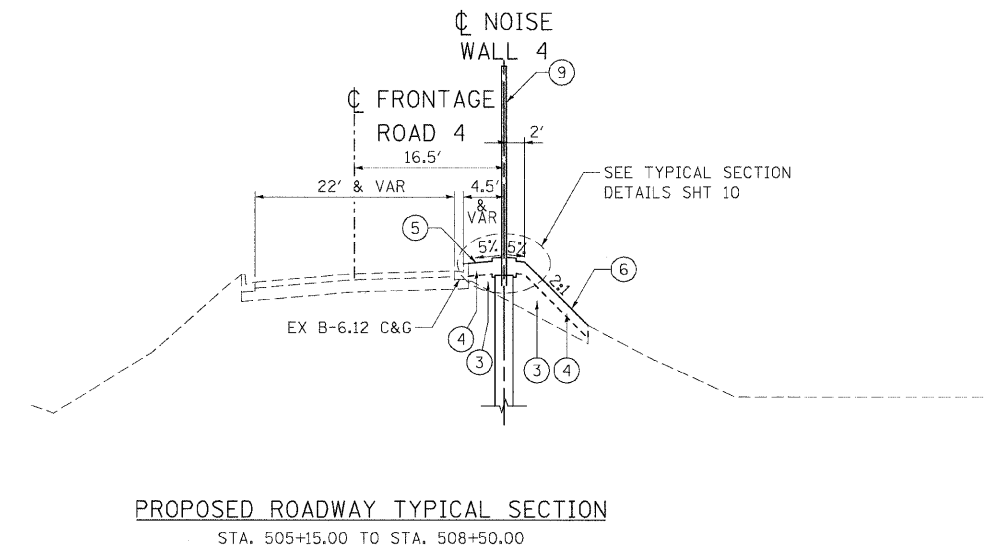
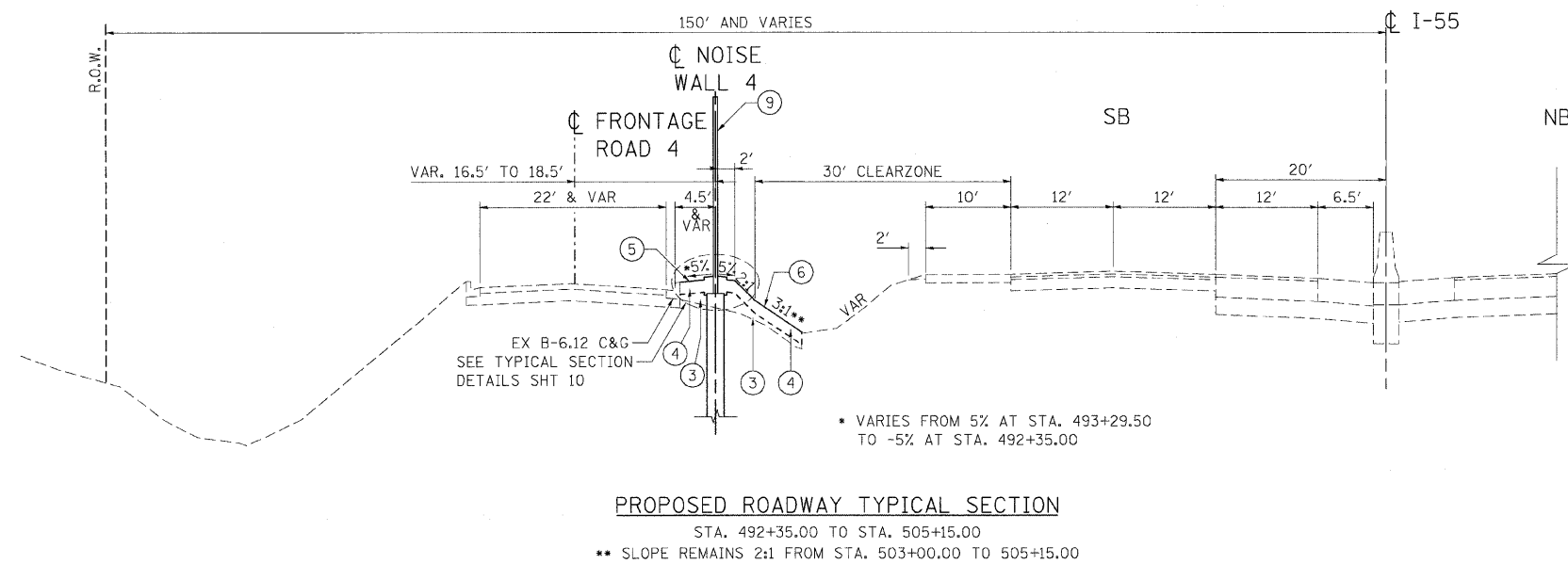
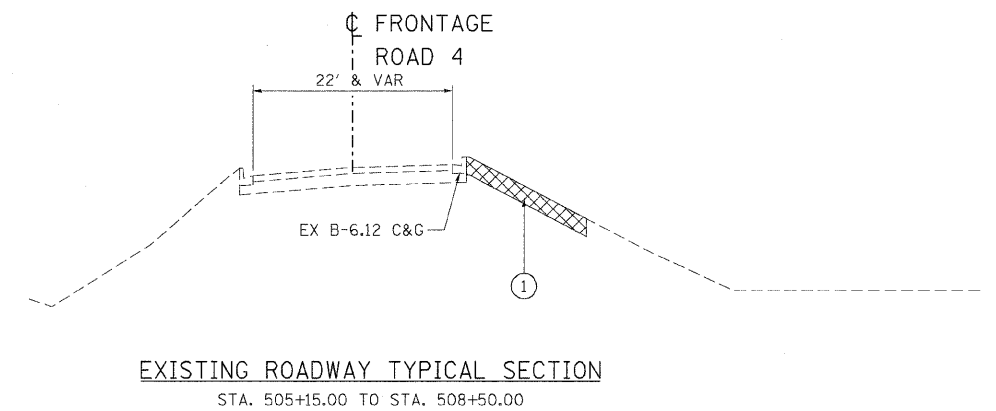
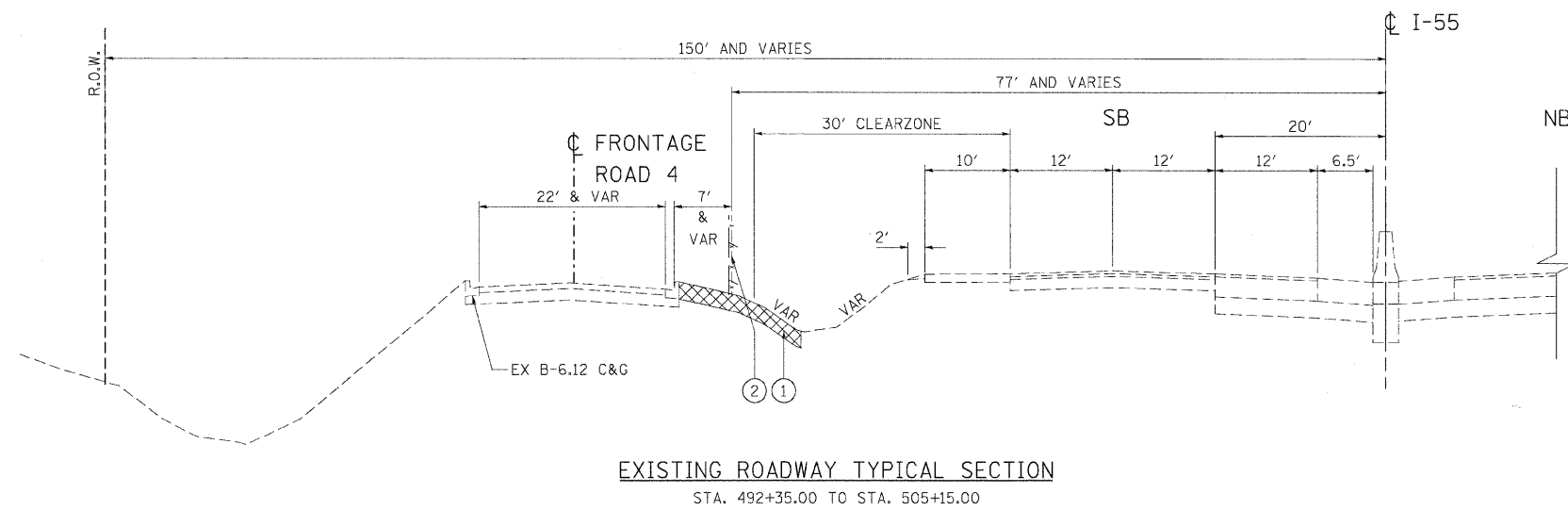


F.A.I. RTE.	SECTION	COUNTY	TOTAL SHEETS	SHEET NO.
55	99 (I&2) I-11	WILL	176	7
STA.		TO STA.		
FED. ROAD DIST. NO.		ILLINOIS FED. AID PROJECT		



**LEGEND**

- |   |   |
|---|---|
| (1) REMOVAL AND DISPOSAL OF UNSUITABLE MATERIAL   | (8) SUB-BASE GRANULAR MATERIAL, TYPE B 6"         |
| (2) FENCE REMOVAL (SEE ROADWAY PLANS FOR TYPE)    | (9) NOISE ABATEMENT WALL, GROUND MOUNTED          |
| (3) FURNISHED EXCAVATION                          | (10) NOISE ABATEMENT WALL, STRUCTURE MOUNTED      |
| (4) TOPSOIL FURNISH AND PLACE, 6"                 | (11) REMOVE AND RE-ERECT TRAFFIC BARRIER TERMINAL |
| (5) SEEDING, CLASS 2A AND EROSION CONTROL BLANKET |   |
| (6) SEEDING, CLASS 4 AND EROSION CONTROL BLANKET  |   |
| (7) HOT-MIX ASPHALT SHOULDERS, 3-3/4"             |   |

**NOTE:**

1. DIMENSIONS ON TYPICAL SECTIONS ARE SHOWN TO CENTERLINE OF NOISE ABATEMENT WALL.

REVISIONS	
NAME	DATE

ILLINOIS DEPARTMENT OF TRANSPORTATION  
FAI ROUTE 55 (BLACK ROAD TO U.S. ROUTE 30)  
NOISE ABATEMENT WALLS

**TYPICAL SECTIONS  
NOISE WALL 4 - WEST  
STA. 490+50.00 TO STA. 508+00.00**

SCALE: N.T.S. DRAWN BY SKJ  
DATE 02/06/09 CHECKED BY DDH

**TENG** TENG & ASSOCIATES, INC.  
ENGINEERS/ARCHITECTS/PLANNERS  
CHICAGO, ILLINOIS

PLOT DATE = 02/06/09  
 FILE NAME = 02/06/09  
 PLOT SCALE = 1/8"=1'-0"  
 USER NAME = DDH