CONTRACT NO. 60B03

F.A.I. RTE.	SECTION	COUNTY	TOTAL SHEETS	SHEET NO.
55	99 (1&2) I-11	WILL	176	19
STA.		TO STA.		
FED. ROAD DIST. NO.	ILLINOIS	FED. AID PROJECT		

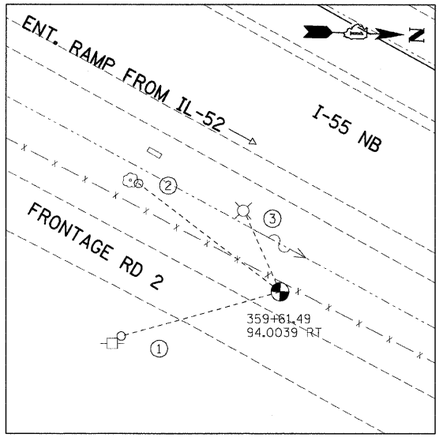

TP20

(N 1769655.699, E 1024607.111, ELEV. 580.554)
① PK NAIL ON NW FACE OF POWER POLE, 57.60′
② PK NAIL ON NORTH FACE OF 14″ TREE, 62.10′
③ NEAREST FACE OF LIGHT POLE, 30.40′

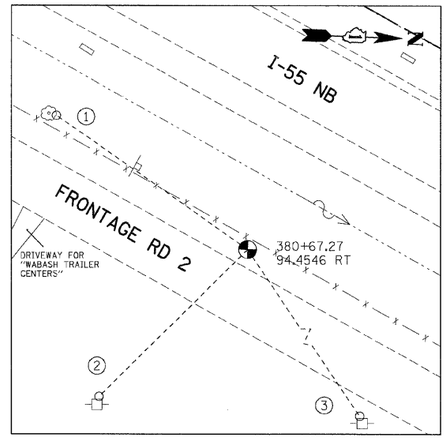

TP22

(N 1771524.797, E 1025577.049, ELEV. 581.842)
① PK NAIL ON NORTH FACE OF 16″ TREE, 81.65′
② PK NAIL ON WEST FACE OF POWER POLE, 72.95′
③ PK NAIL ON WEST FACE OF POWER POLE, 143.05′

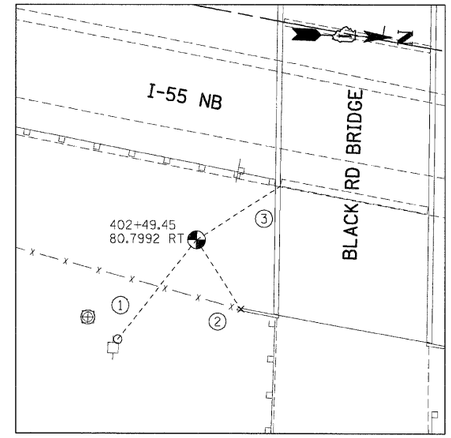

TP24

(N 1773599.891, E 1026302.676, ELEV. 588.101)
① PK NAIL ON WEST FACE OF POWER POLE, 44.20′
② CUT CROSS ON TOP OF BRIDGE WING WALL, 28.60′
③ NEAREST CORNER OF CONCRETE PIER BASE, 34.80′

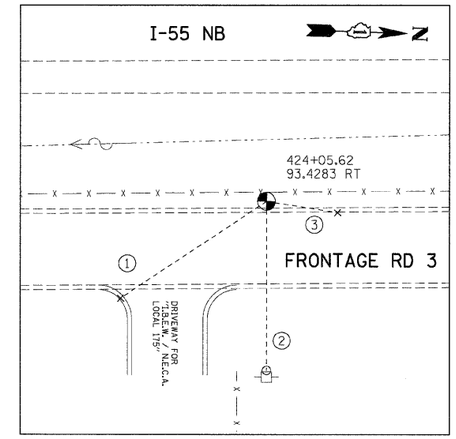

TP26

(N 1775767.608, E 1026345.581, ELEV. 590.522)
① CUT CROSS SET ON TOP OF CURB, 61.10′
② PK NAIL ON WEST FACE OF POWER POLE, 58.80′
③ CUT CROSS SET ON TOP OF CURB, 25.10′

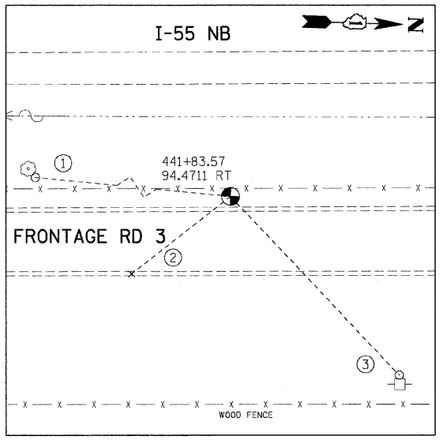

TP28

(N 1777544.478, E 1026283.640, ELEV. 598.777)
① PK NAIL ON EAST FACE OF 22″ TREE, 117.40′
② CUT CROSS ON TOP OF CURB, 44.00′
③ PK NAIL ON WEST FACE OF POWER POLE, 85.90′

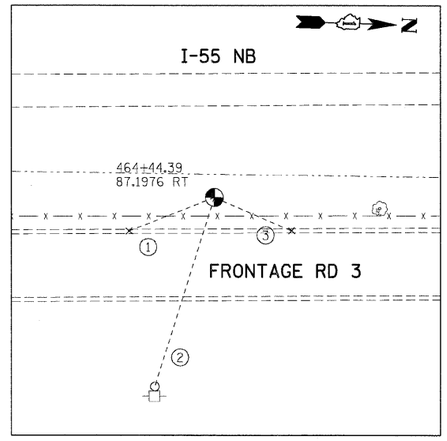

TP30

(N 1779803.620, E 1026196.284, ELEV. 590.699)
① CUT CROSS ON TOP OF CURB, 32.10′
② PK NAIL ON WEST FACE OF POWER POLE, 69.30′
③ CUT CROSS ON TOP OF CURB, 29.40′

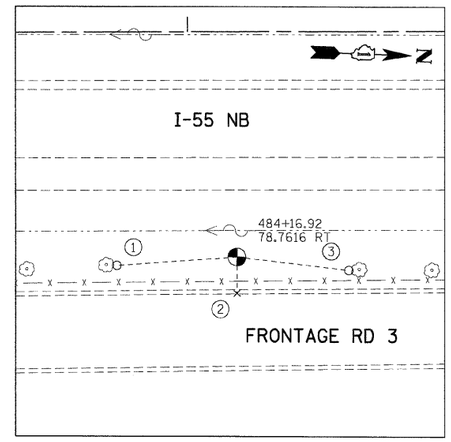

TP32

(N 1781774.617, E 1026117.977, ELEV. 590.111)
① PK NAIL ON NORTH FACE OF 14″ TREE, 42.10′
② CROSS CUT ON TOP OF CURB, 12.70′
③ PK NAIL ON SOUTH FACE OF 14″ TREE, 39.35′

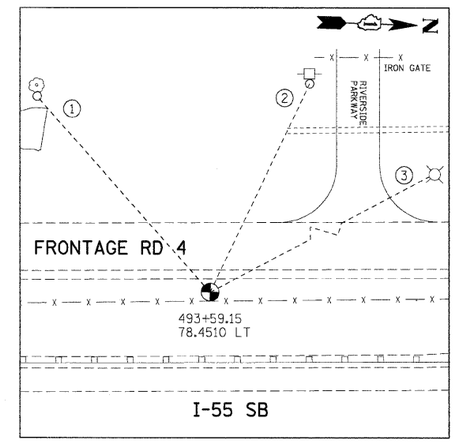

TP33

(N 1782710.684, E 1025927.485, ELEV. 593.501)
① PK NAIL ON EAST FACE OF 14″ TREE, 91.21′
② PK NAIL ON EAST FACE OF POWER POLE, 80.63′
③ NEAREST FACE OF LIGHT POLE, 123.90′

NOTES:

1. ALL CONTROL POINTS ON THIS SHEET WERE SET WITH 2″ IRON ROD WITH YELLOW CAP
2. ALL STATIONING AND OFFSETS SHOWN ON THIS SHEET ARE FROM THE I-55 PROPOSED ℄

REVISIONS	
NAME	DATE

ILLINOIS DEPARTMENT OF TRANSPORTATION
FAI ROUTE 55 (BLACK ROAD TO U.S. ROUTE 30)
NOISE ABATEMENT WALLS

ALIGNMENT, TIES AND BENCHMARKS III

SCALE: N.T.S. DRAWN BY SKJ
DATE 02/06/09 CHECKED BY DDH

TENG & ASSOCIATES, INC.
ENGINEERS/ARCHITECTS/PLANNERS
CHICAGO, ILLINOIS

PLOT DATE = $DATE$
FILE NAME = $FILEL$
PLOT SCALE = $SCALE$
USER NAME = $USER$

..\V8861A002.DGN,..\AL99IA001.DGN,..\SU99IA004.DGN,..\TB121A024.SHT,..\TB081A027.SHT,..\SD99IA001.DGN
2-03-2009,17:28:15 GARCIAAZ S:\DOCUMENT\82361591\CIVIL\DGN\TB121A023.SHT