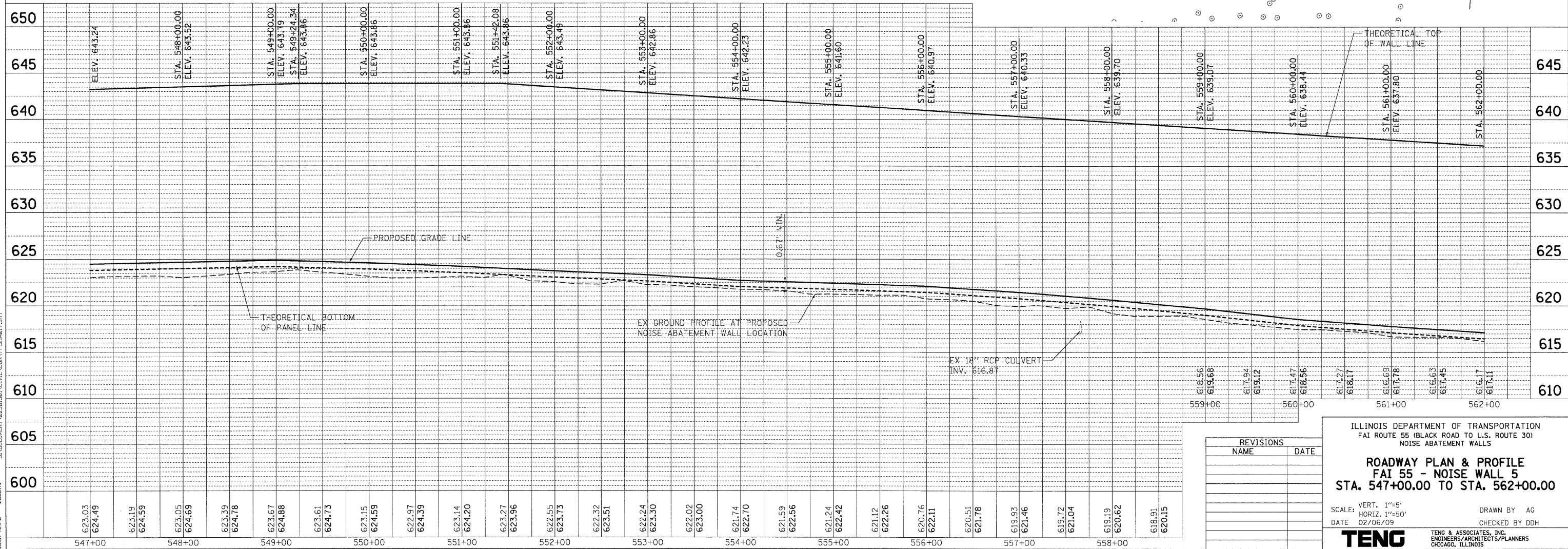
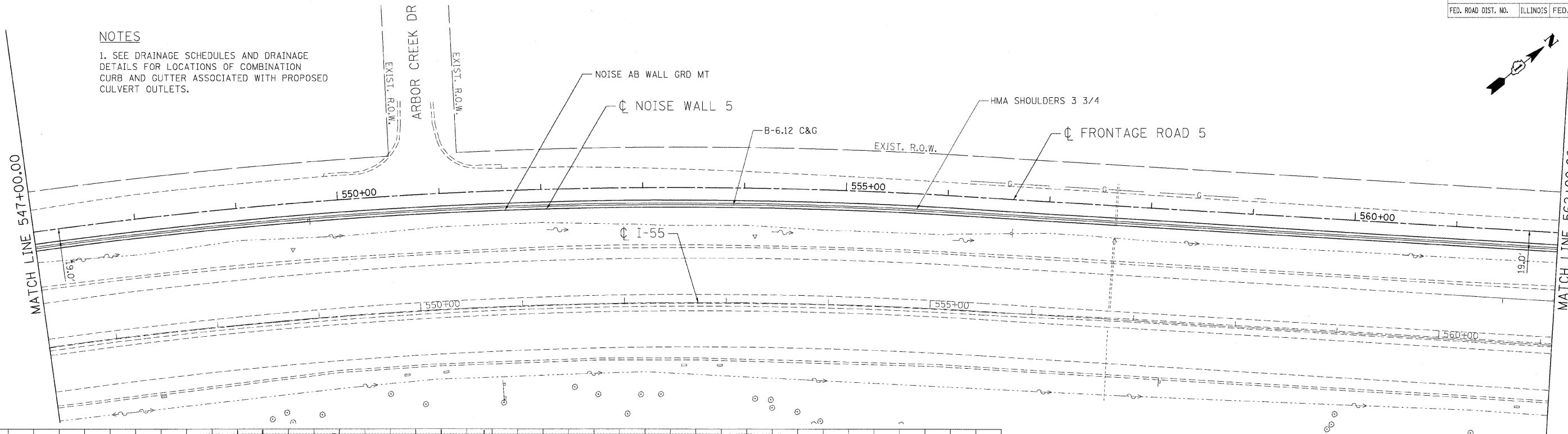
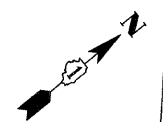


F.A.I. RTE.	SECTION	COUNTY	TOTAL SHEETS	SHEET NO.
55	99 (1&2) I-11	WILL	176	39
STA.		TO STA.		
FED. ROAD DIST. NO.		ILLINOIS	FED. AID PROJECT	

**NOTES**

1. SEE DRAINAGE SCHEDULES AND DRAINAGE DETAILS FOR LOCATIONS OF COMBINATION CURB AND GUTTER ASSOCIATED WITH PROPOSED CULVERT OUTLETS.



REVISIONS	
NAME	DATE

ILLINOIS DEPARTMENT OF TRANSPORTATION  
 FAI ROUTE 55 (BLACK ROAD TO U.S. ROUTE 30)  
 NOISE ABATEMENT WALLS

**ROADWAY PLAN & PROFILE**  
**FAI 55 - NOISE WALL 5**  
**STA. 547+00.00 TO STA. 562+00.00**

SCALE: VERT. 1"=5'  
 HORIZ. 1"=50'  
 DATE 02/06/09

DRAWN BY AG  
 CHECKED BY DDH

**TENG**  
 TENG & ASSOCIATES, INC.  
 ENGINEERS/ARCHITECTS/PLANNERS  
 CHICAGO, ILLINOIS

PLAN SURVEYED BY DATE  
 PLOTTED BY DATE  
 NOTE BOOK NO. OF PAGES CHECKED BY DATE  
 CAD FILE NAME NO.

PROFILE SURVEYED BY DATE  
 PLOTTED BY DATE  
 NOTE BOOK NO. OF PAGES CHECKED BY DATE  
 STRUCTURE NOTATION CHKD

2-03-2009 17:31:37 GARCIA/AZ  
 S:\DOCUMENT\2236150\1\CIVIL\NOISE\NOISE\21A071.SHT

PLT DATE = 02/06/09  
 PLOT NAME = #SCALE#  
 USER NAME = #USER#