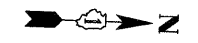
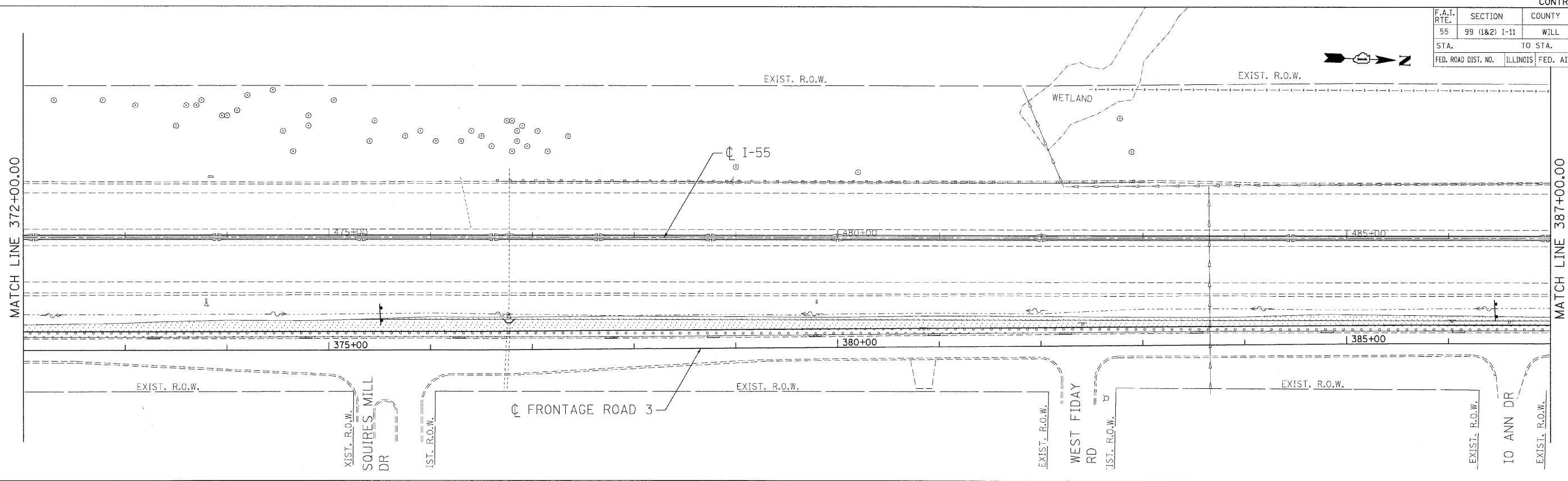


F.A.I. RTE.	SECTION	COUNTY	TOTAL SHEETS	SHEET NO.
55	99 (I&2) I-11	WILL	176	86
STA.		TO STA.		
FED. ROAD DIST. NO.		ILLINOIS FED. AID PROJECT		



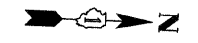
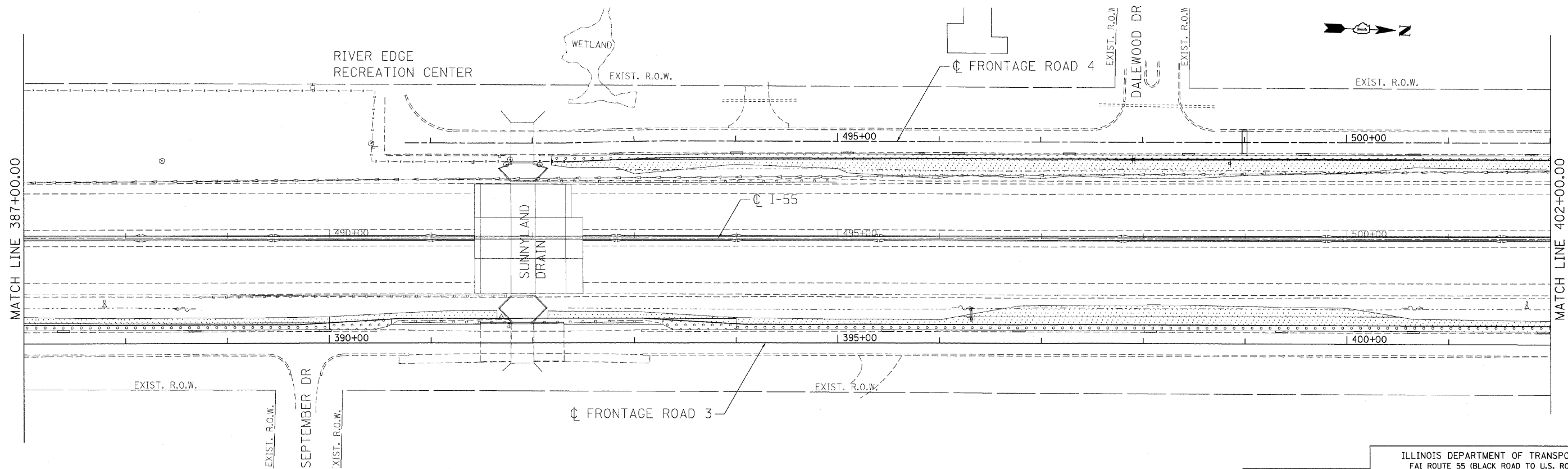
MATCH LINE 372+00.00

MATCH LINE 387+00.00



MATCH LINE 387+00.00

MATCH LINE 402+00.00



LEGEND

- SEEDING, CLASS 2A WITH TOPSOIL FURNISH AND PLACE, 6" AND EROSION CONTROL BLANKET
- SEEDING, CLASS 4 WITH TOPSOIL FURNISH AND PLACE, 6" AND EROSION CONTROL BLANKET

NOTE

SEE TYPICAL SECTION DETAILS SHEET 10 FOR LOCATION AND DETAILS OF COMPOST FURNISH AND PLACE AND VINES.

REVISIONS	
NAME	DATE

ILLINOIS DEPARTMENT OF TRANSPORTATION
 FAI ROUTE 55 (BLACK ROAD TO U.S. ROUTE 30)
 NOISE ABATEMENT WALLS

LANDSCAPING PLAN
FAI 55 - NOISE WALL 3
STA. 372+00.00 TO STA. 402+00.00

SCALE: 1"=50' DRAWN BY JFS
 DATE 02/06/09 CHECKED BY DDH

TENG TENG & ASSOCIATES, INC.
 ENGINEERS/ARCHITECTS/PLANNERS
 CHICAGO, ILLINOIS

PLOT DATE = 02/06/09
 FILE NAME = #TILE#
 PLOT SCALE = #SCALE#
 USER NAME = #USER#