CONTRACT NO. 60B03

F.A.I. RTE.	SECTION	COUNTY	TOTAL SHEETS	SHEET NO.
55	99 (1&2) I-11	WILL	176	89
STA.		TO STA.		
FED. ROAD DIST. NO.	ILLINOIS	FED. AID PROJECT		

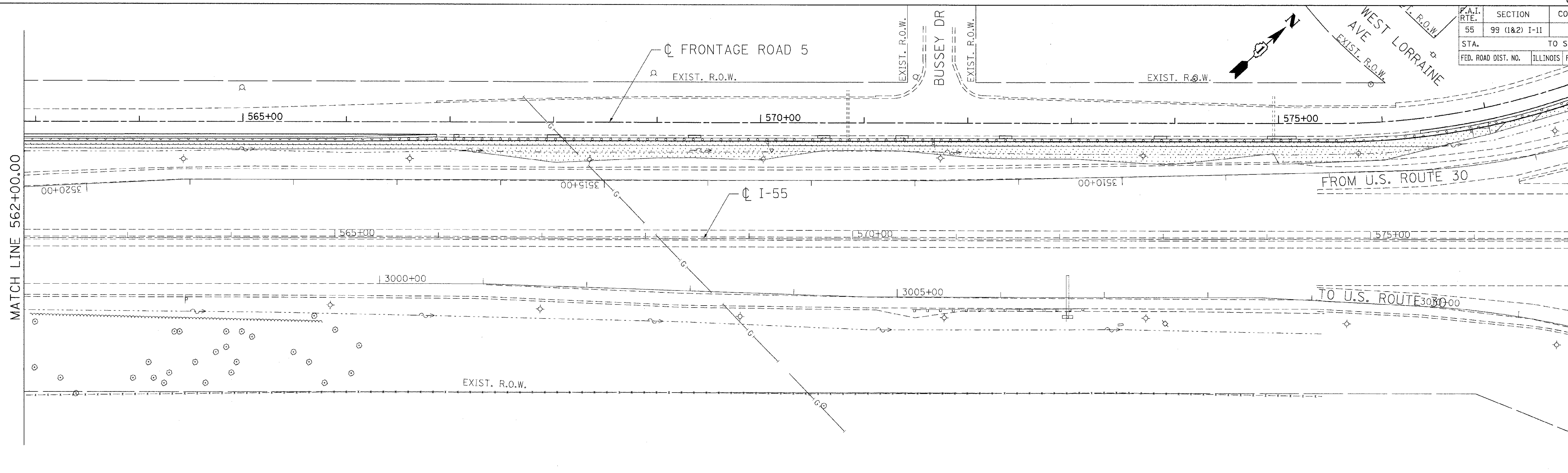

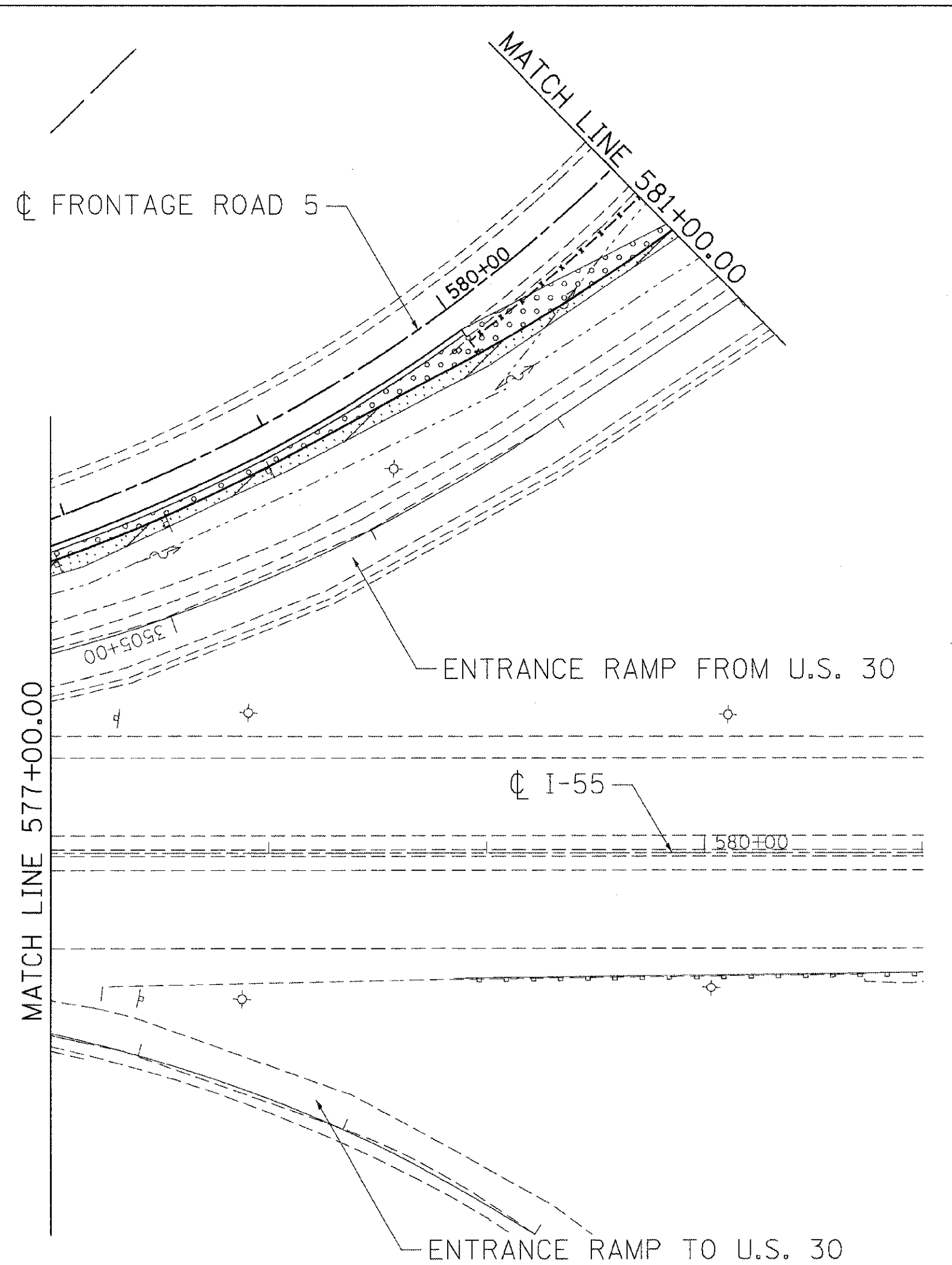

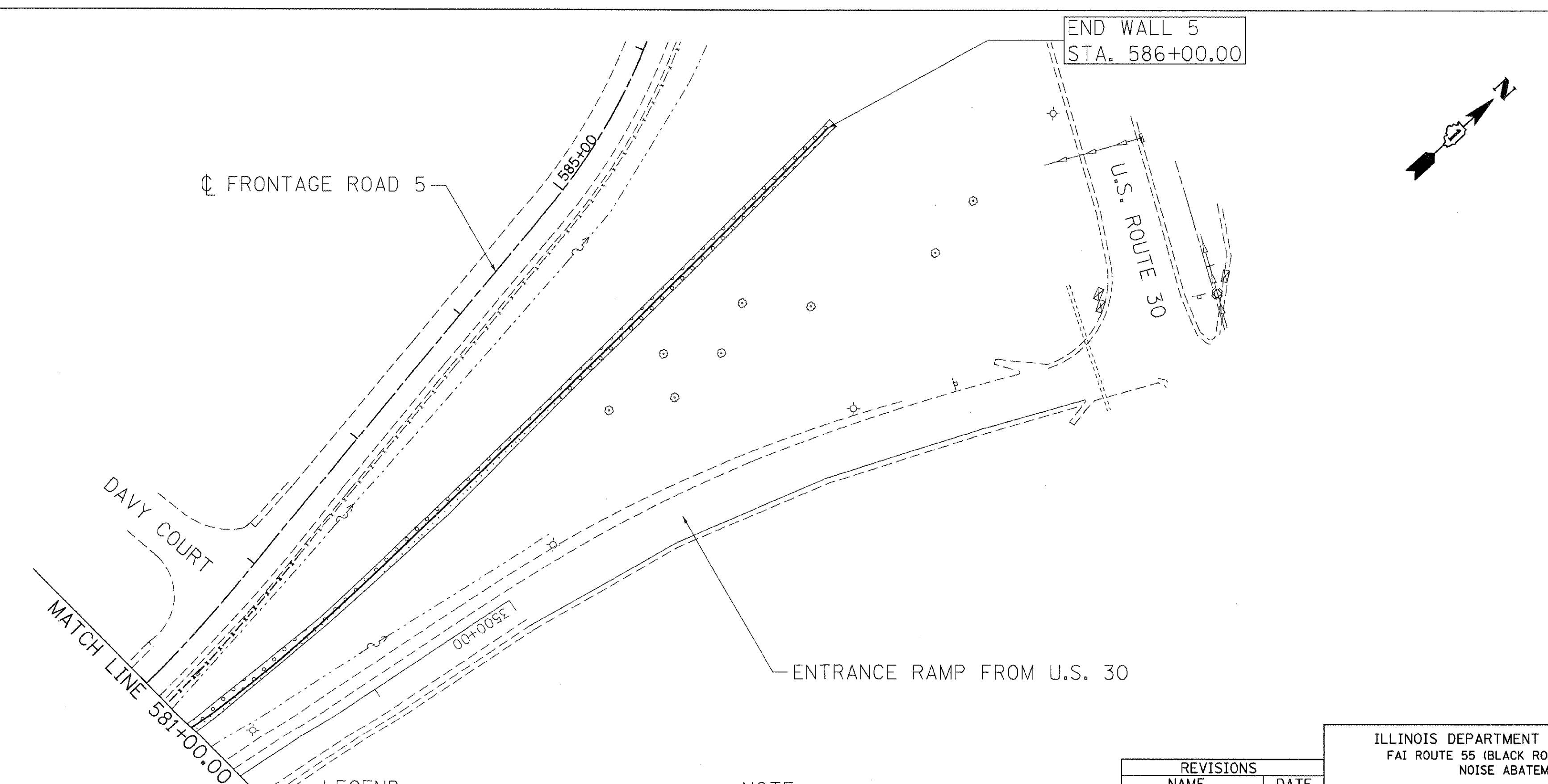

LEGEND

SEEDING, CLASS 2A WITH TOPSOIL FURNISH AND PLACE, 6" AND EROSION CONTROL BLANKET

SEEDING, CLASS 4 WITH TOPSOIL FURNISH AND PLACE, 6" AND EROSION CONTROL BLANKET

NOTE

SEE TYPICAL SECTION DETAILS SHEET 10 FOR LOCATION AND DETAILS OF COMPOST FURNISH AND PLACE AND VINES.

REVISIONS	
NAME	DATE

ILLINOIS DEPARTMENT OF TRANSPORTATION
FAI ROUTE 55 (BLACK ROAD TO U.S. ROUTE 30)
NOISE ABATEMENT WALLS

LANDSCAPING PLAN
FAI 55
STA. 562+00.00 TO STA. 592+00.00

SCALE: 1"=50' DRAWN BY JFS
DATE 02/06/09 CHECKED BY DDH

TENG — TENG & ASSOCIATES, INC. ENGINEERS/ARCHITECTS/PLANNERS CHICAGO, ILLINOIS

PLOT DATE = $DATE$
FILE NAME = $FILEL$
PLOT SCALE = $SCALE$
USER NAME = $USER$

..\AL121A001.DGN, ..\XR121A003.DGN, ..\RW991A001.DGN, ..\UT991A001.DGN, ..\PL121A001.DGN, ..\LP121A001.DGN, ..\BD991A001.DGN, ..\AL121A001.DGN, ..\XR121A003.DGN, ..\RW991A001.DGN, ..\UT991A001.DGN, ..\PL121A001.
2-03-2009, 17:54:55 GARCIAAZ S:\DOCUMENT\0236150\CIVIL\DGN\LP121A006.SHT