PLOT DATE = $DATE$
FILE NAME = $FILEL$
PLOT SCALE = $SCALE$
USER NAME = $USER$

ORIGINAL SURVEY		BY	DATE
NOTE BOOK	SURVEYED		
	PLOTTED		
	TEMPLATE		
	AREAS		
NO.	AREAS CHECKED		

FINAL SURVEY		BY	DATE
NOTE BOOK	SURVEYED		
	PLOTTED		
	TEMPLATE		
	AREAS		
NO.	AREAS CHECKED		

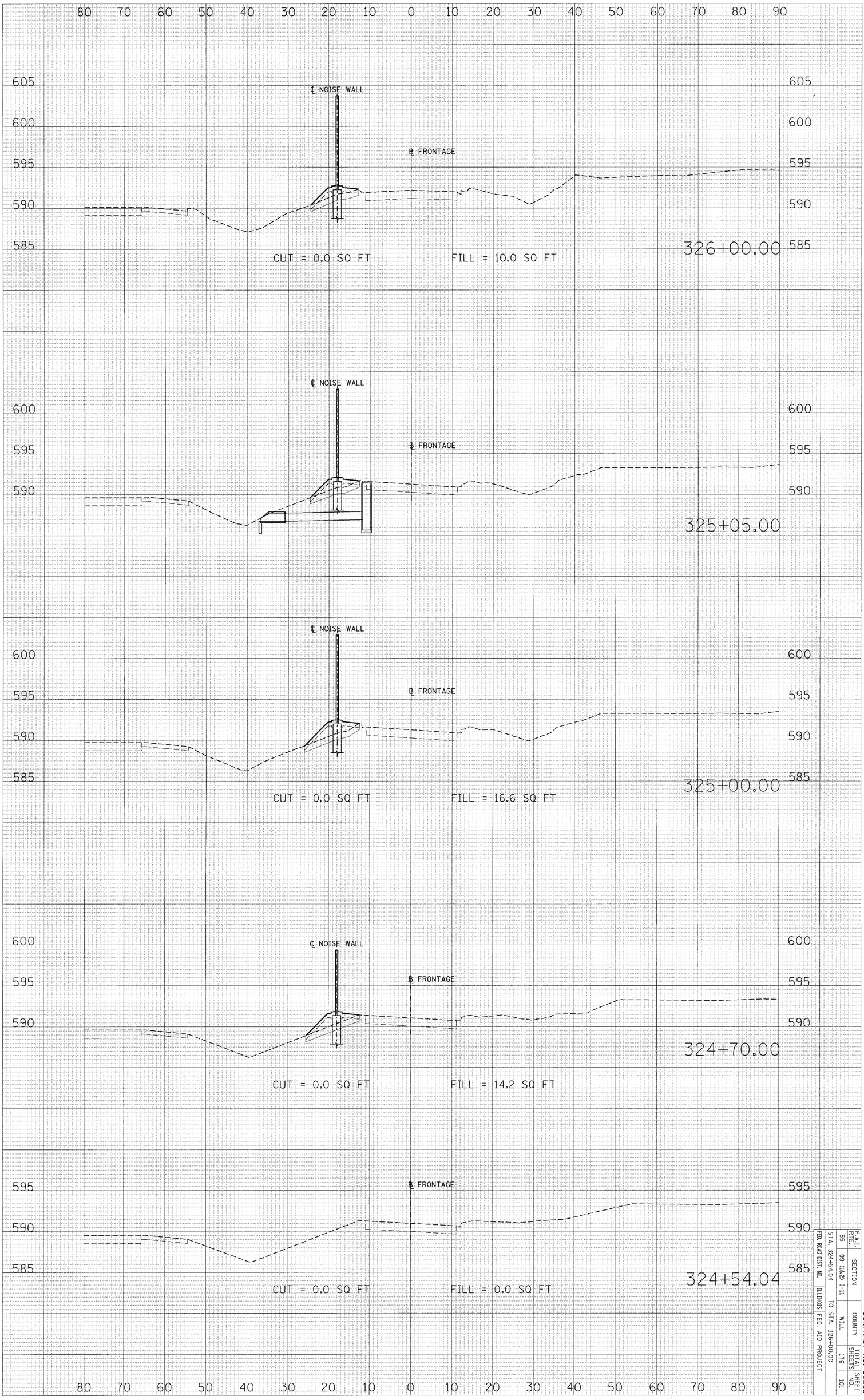

FRONTAGE RD 3 / NOISE ABATEMENT WALL 3

F.A.I. RTE.	SECTION	COUNTY	TOTAL SHEETS	SHEET NO.
55	99 (&2) I-11	WILL	176	102

FED. ROAD DIST. NO. | ILLINOIS | FED. AID PROJECT

STA. 324+54.04 TO STA. 326+00.00

CONTRACT NO. 60B03

PLOT DATE = $DATE$
FILE NAME = $FILEL$
PLOT SCALE = $SCALE$
USER NAME = $USER$

ORIGINAL SURVEY		BY	DATE
NOTE BOOK	SURVEYED		
	PLOTTED		
	TEMPLATE		
	AREAS		
NO.	AREAS CHECKED		

FINAL SURVEY		BY	DATE
NOTE BOOK	SURVEYED		
	PLOTTED		
	TEMPLATE		
	AREAS		
NO.	AREAS CHECKED		

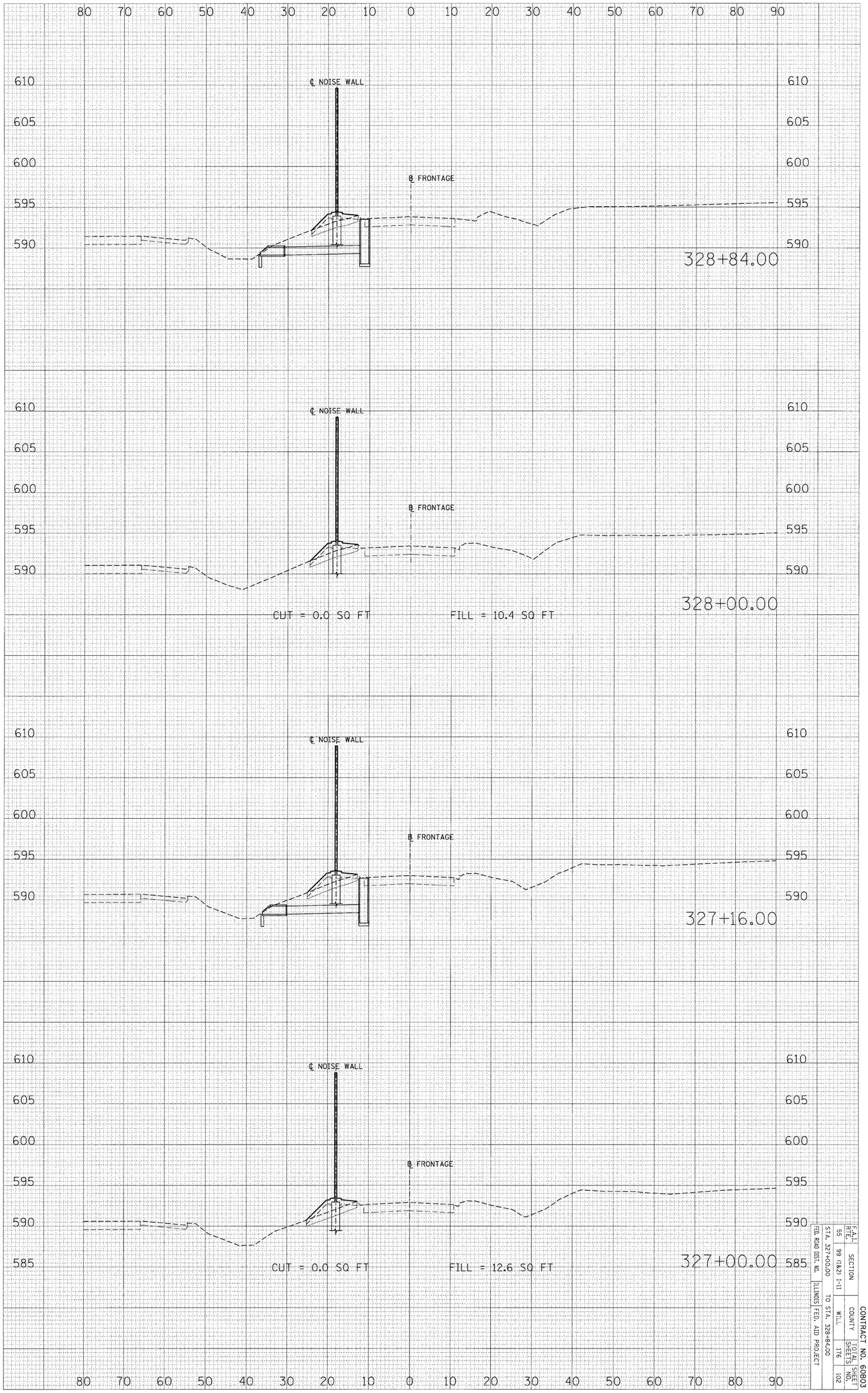

F.A.I. RTE. 55	SECTION 99 (182) I-11		CONTRACT NO. 60B03
STA. 327+00.00		TO STA. 328+84.00	
COUNTY WILL	TOTAL SHEETS 176	SHEET NO. 102	
FED. ROAD DIST. NO.	ILLINOIS	FED. AID PROJECT	

FRONTAGE RD 3 / NOISE ABATEMENT WALL 3

PLOT DATE = $DATE$
FILE NAME = $FILEL$
PLOT SCALE = $SCALE$
USER NAME = $USER$

ORIGINAL SURVEY		BY	DATE
NOTE BOOK	SURVEYED		
	PLOTTED		
	TEMPLATE		
	AREAS		
NO.	AREAS CHECKED		

FINAL SURVEY		BY	DATE
NOTE BOOK	SURVEYED		
	PLOTTED		
	TEMPLATE		
	AREAS		
NO.	AREAS CHECKED		

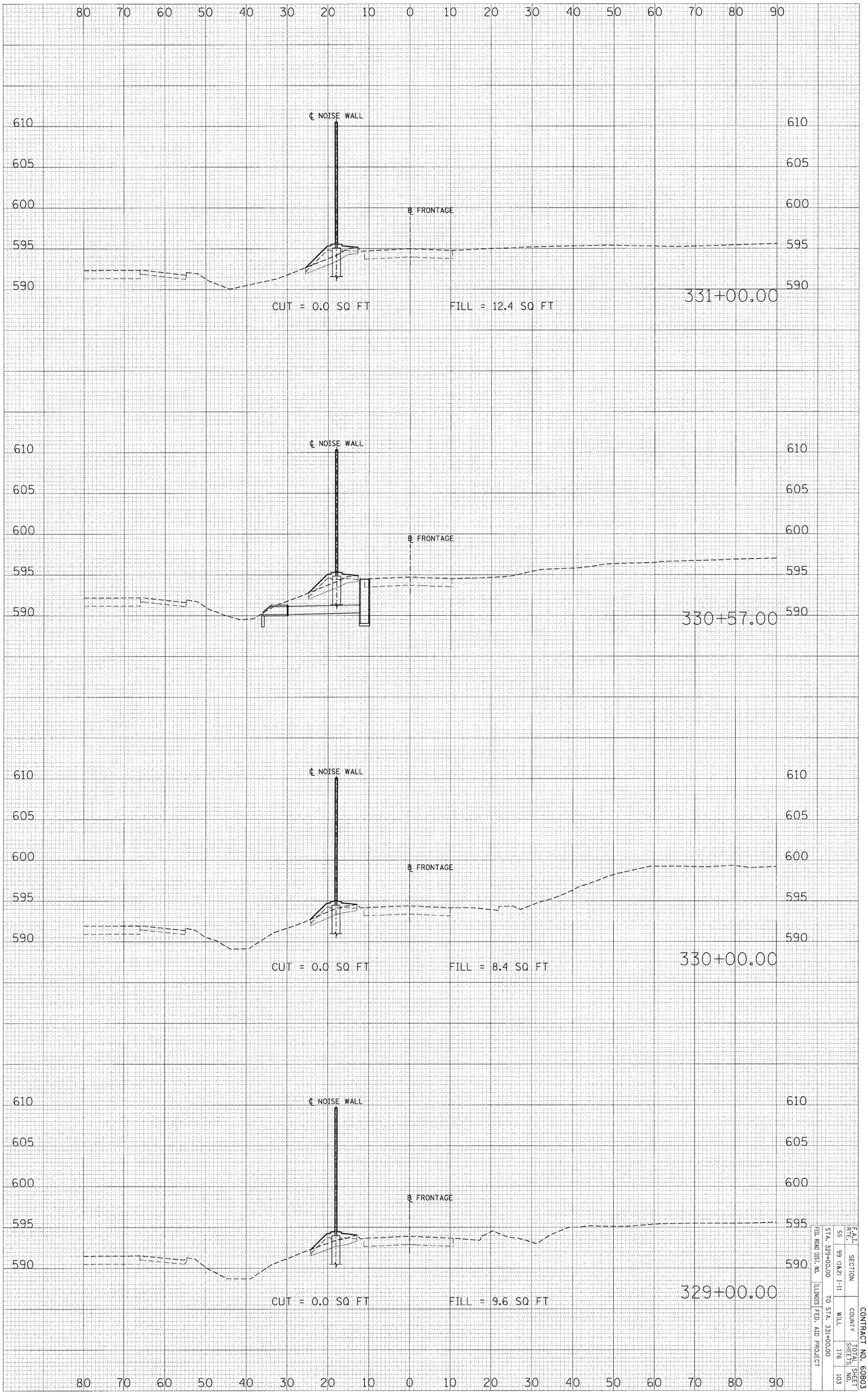

FRONTAGE RD 3 / NOISE ABATEMENT WALL 3

F.A.I. RTE.	SECTION	COUNTY	TOTAL SHEETS	SHEET NO.
55	99 (18,2) I-11	WILL	176	103

FED. ROAD DIST. NO. | ILLINOIS | FED. AID PROJECT

STA. 329+00.00 TO STA. 331+00.00

CONTRACT NO. 60B03

CONTRACT NO. 60B03

F.A.I. RTE.	SECTION	COUNTY	TOTAL SHEETS	SHEET NO.
55	99 (1&2) I-11	WILL	176	104
STA. 331+80.00		TO STA. 333+00.00		
FED. ROAD DIST. NO.	ILLINOIS	FED. AID PROJECT		

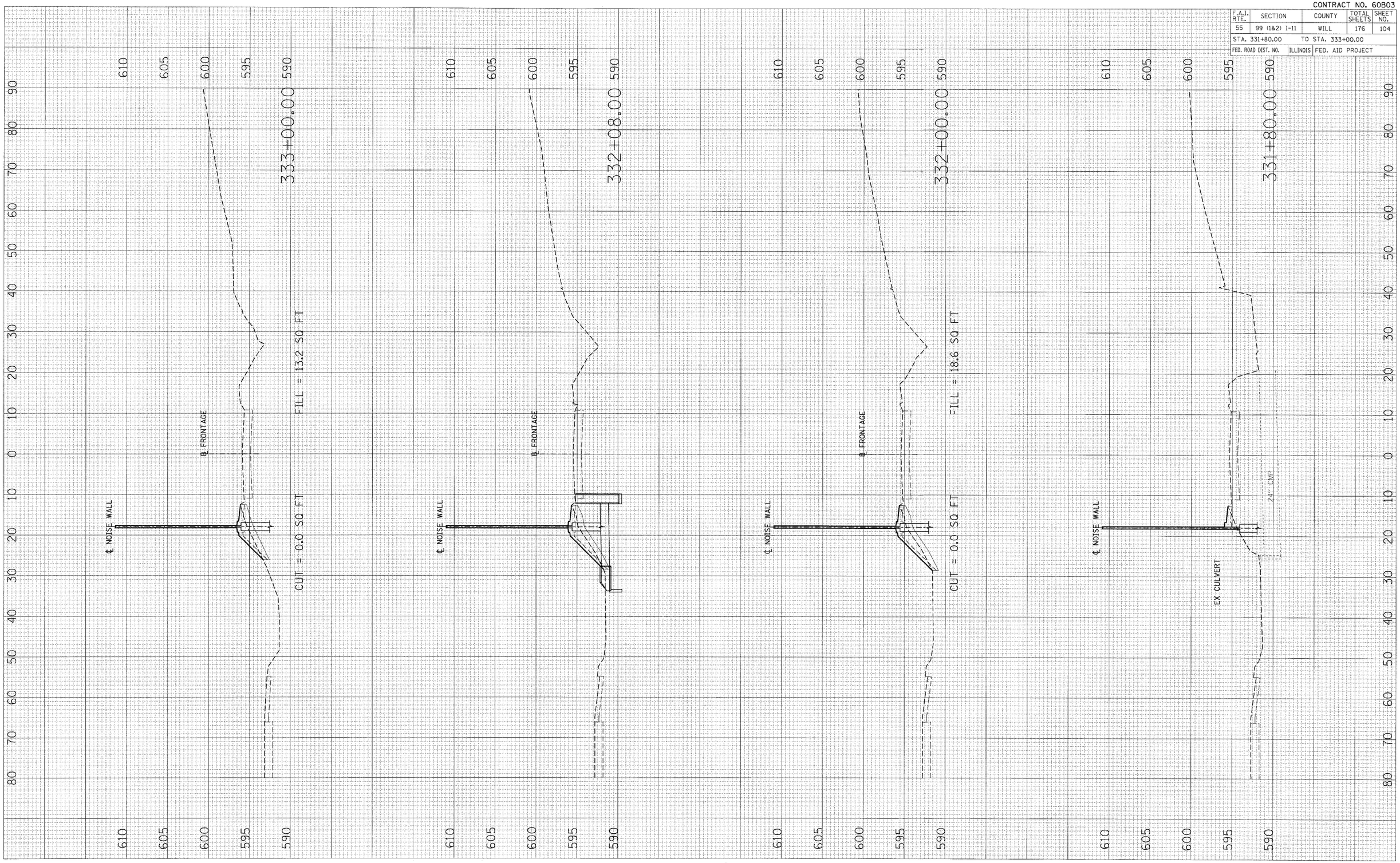

FRONTAGE RD 3 / NOISE ABATEMENT WALL 3

FINAL SURVEY	BY	DATE
NOTE BOOK NO.	SURVEYED	
	PLOTTED	
	TEMPLATE	
	AREAS	
	AREAS CHECKED	

ORIGINAL SURVEY	BY	DATE
NOTE BOOK NO.	SURVEYED	
	PLOTTED	
	TEMPLATE	
	AREAS	
	AREAS CHECKED	

PLOT DATE = $DATE$
FILE NAME = $FILEL$
PLOT SCALE = $SCALE$
USER NAME = $USER$

PLOT DATE = $DATE$
FILE NAME = $FILEL$
PLOT SCALE = $SCALE$
USER NAME = $USER$

ORIGINAL SURVEY		BY	DATE
	SURVEYED		
	PLOTTED		
NOTE BOOK	TEMPLATE		
	AREAS		
NO.	AREAS CHECKED		

FINAL SURVEY		BY	DATE
	SURVEYED		
	PLOTTED		
NOTE BOOK	TEMPLATE		
	AREAS		
NO.	AREAS CHECKED		

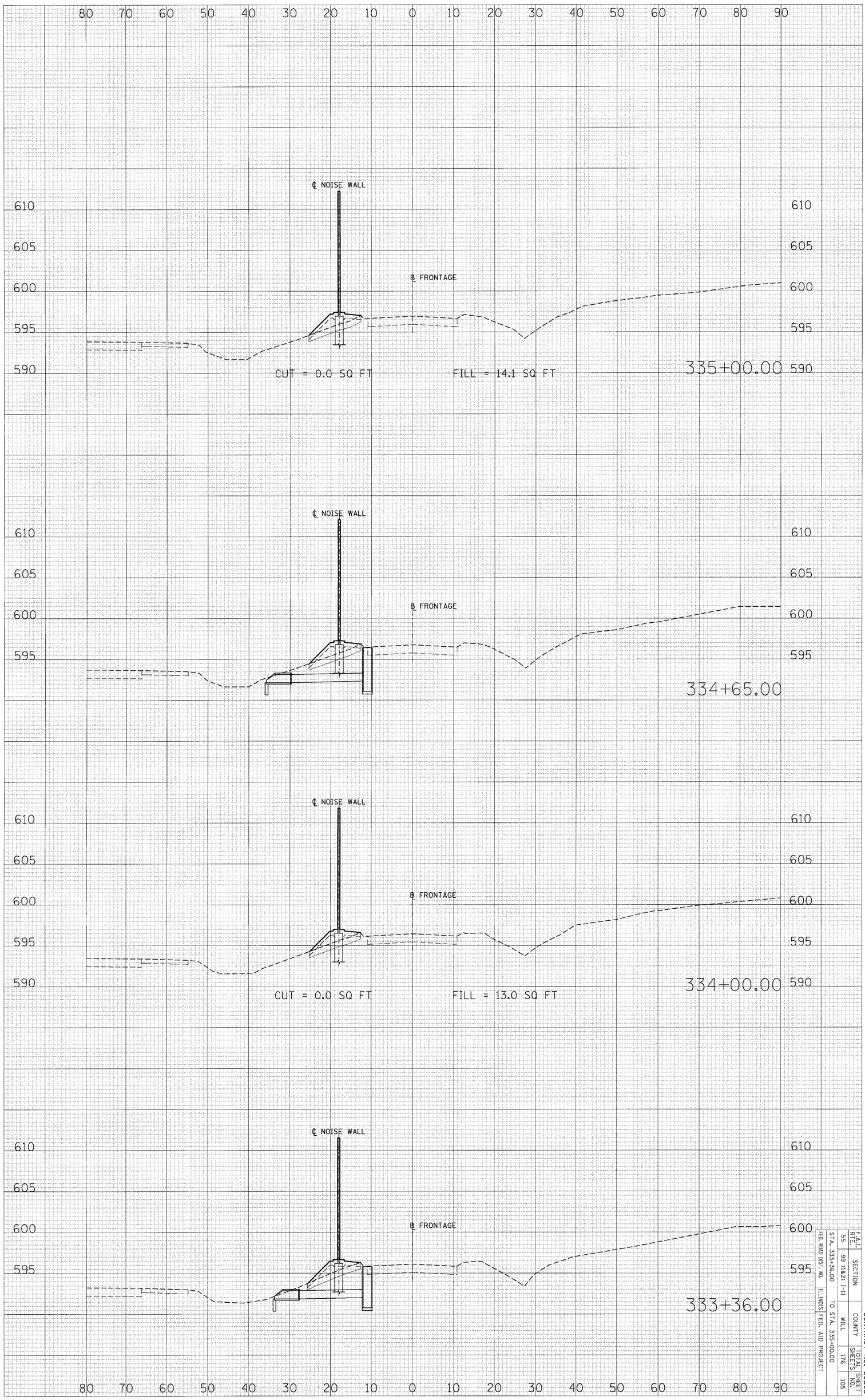

FRONTAGE RD 3 / NOISE ABATEMENT WALL 3

CONTRACT NO. 60B03

F.A.I. RTE.	SECTION	COUNTY	TOTAL SHEETS	SHEET NO.
55	99 (1&2) I-11	WILL	176	105

STA. 333+36.00 TO STA. 335+00.00

FED. ROAD DIST. NO. ILLINOIS FED. AID PROJECT

PLOT DATE = $DATE$
FILE NAME = $FILEL$
PLOT SCALE = $SCALE$
USER NAME = $USER$

ORIGINAL SURVEY		BY	DATE
	SURVEYED		
	PLOTTED		
NOTE BOOK	TEMPLATE		
	AREAS		
NO.	AREAS CHECKED		

FINAL SURVEY		BY	DATE
	SURVEYED		
	PLOTTED		
NOTE BOOK	TEMPLATE		
	AREAS		
NO.	AREAS CHECKED		

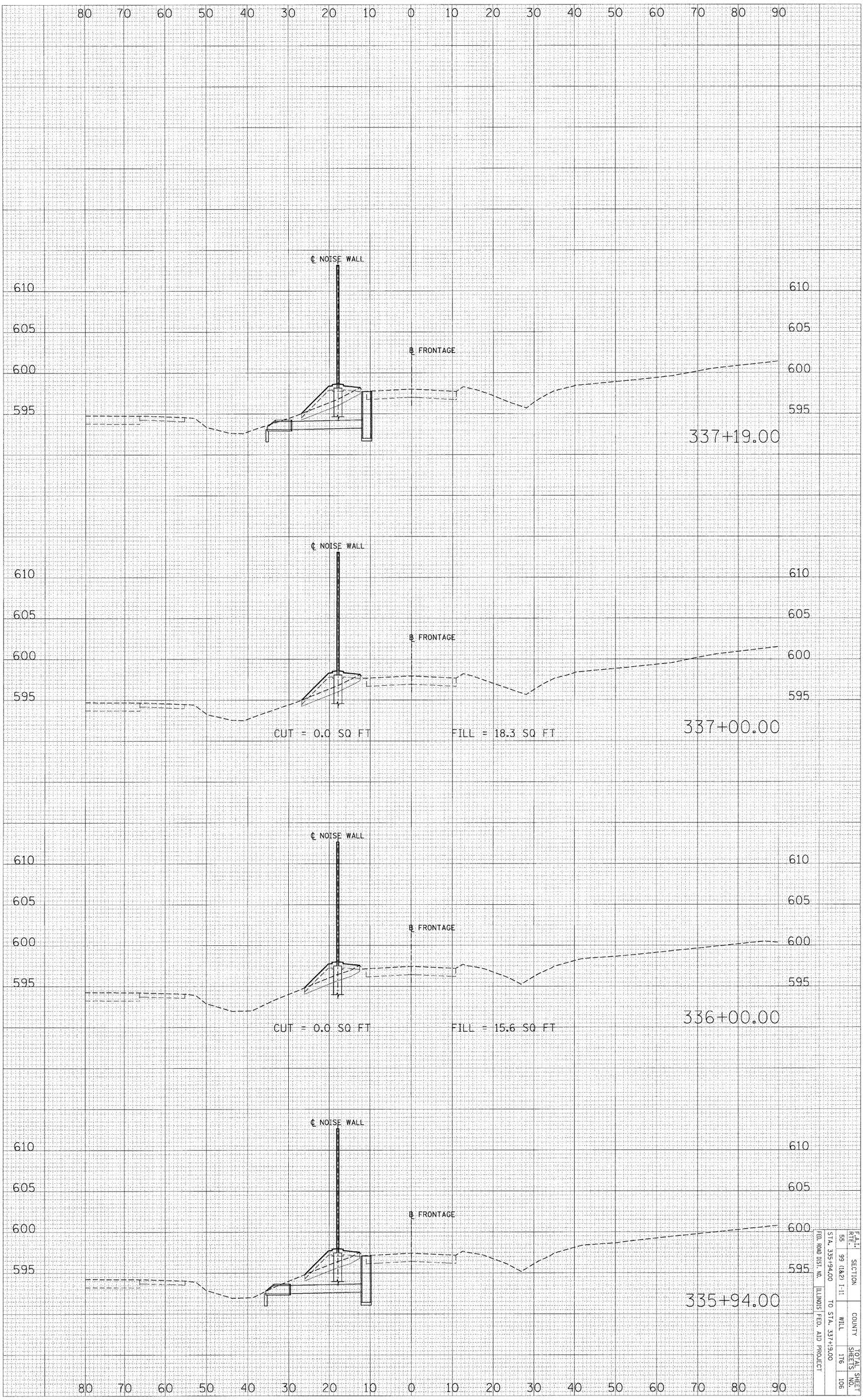

FRONTAGE RD 3 / NOISE ABATEMENT WALL 3

CONTRACT NO. 60B03

F.A.I. RTE.	SECTION	COUNTY	TOTAL SHEETS	SHEET NO.
55	99 (1&2) I-11	WILL	176	106

STA. 335+94.00 TO STA. 337+19.00

FED. ROAD DIST. NO. | ILLINOIS | FED. AID PROJECT

CONTRACT NO. 60B03

F.A.I. RTE.	SECTION	COUNTY	TOTAL SHEETS	SHEET NO.
55	99 (1&2) I-11	WILL	176	107
STA. 338+00.00		TO STA. 339+68.00		
FED. ROAD DIST. NO.	ILLINOIS	FED. AID PROJECT		

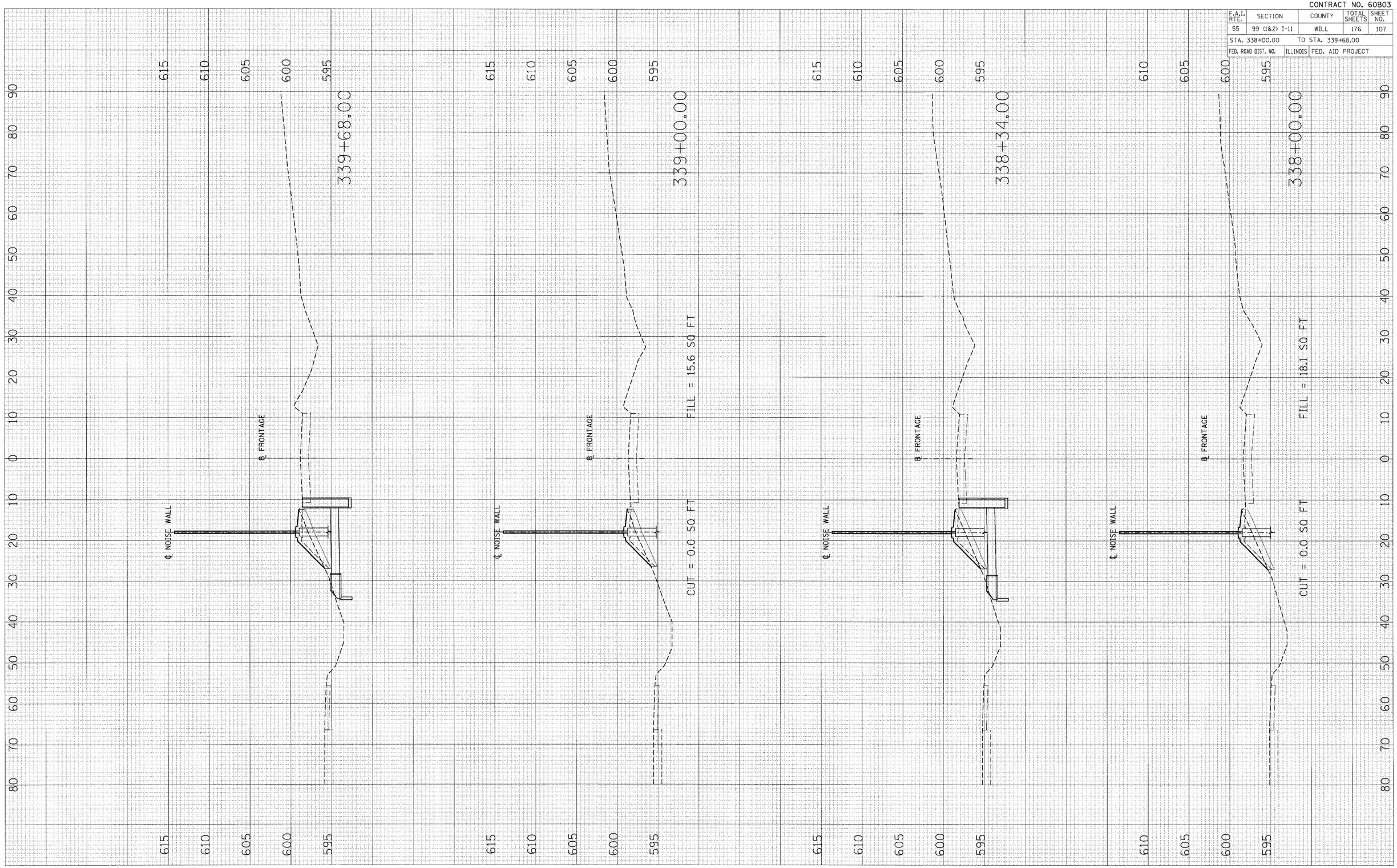

FINAL SURVEY
NOTE BOOK NO.
SURVEYED
PLOTTED
TEMPLATE
AREAS
AREAS CHECKED
BY
DATE

ORIGINAL SURVEY
NOTE BOOK NO.
SURVEYED
PLOTTED
TEMPLATE
AREAS
AREAS CHECKED
BY
DATE

PLOT DATE = $DATE$
FILE NAME = $FILEL$
PLOT SCALE = $SCALE$
USER NAME = $USER$

FRONTAGE RD 3 / NOISE ABATEMENT WALL 3

PLOT DATE = $DATE$
FILE NAME = $FILEL$
PLOT SCALE = $SCALE$
USER NAME = $USER$

ORIGINAL SURVEY		BY	DATE
NOTE BOOK	SURVEYED		
	PLOTTED		
	TEMPLATE		
	AREAS		
NO.	AREAS CHECKED		

FINAL SURVEY		BY	DATE
NOTE BOOK	SURVEYED		
	PLOTTED		
	TEMPLATE		
	AREAS		
NO.	AREAS CHECKED		

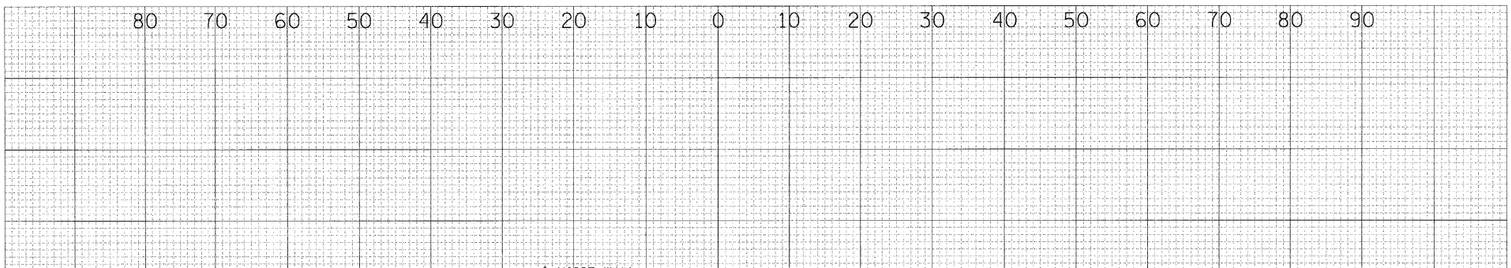

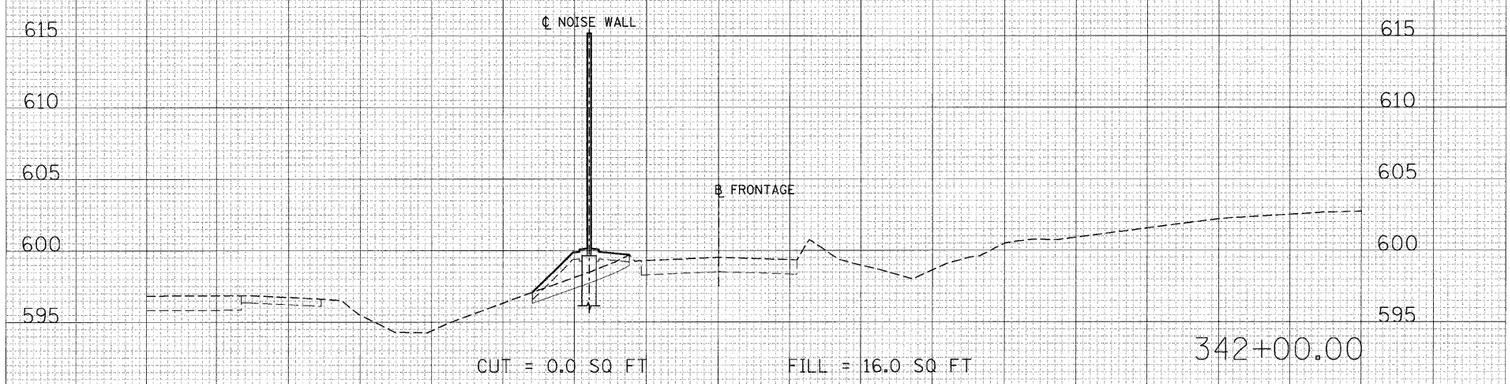

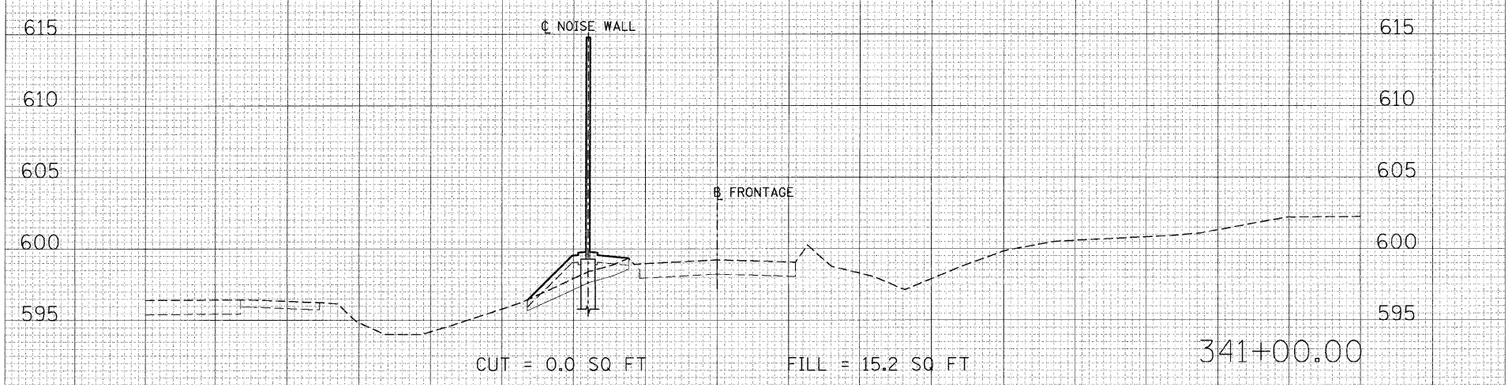

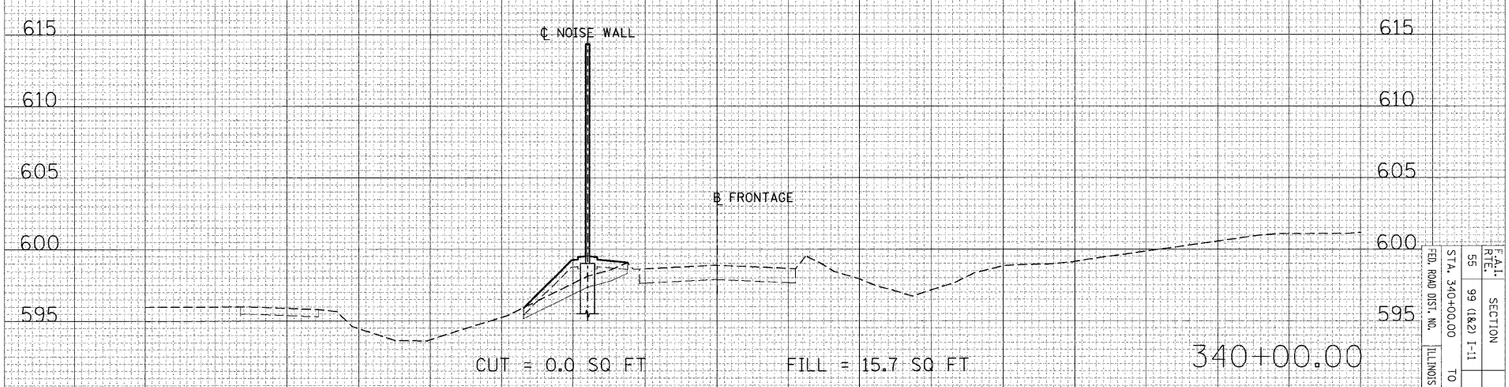

FRONTAGE RD 3 / NOISE ABATEMENT WALL 3

FED. ROAD DIST. NO.	ILLINOIS FED. AID PROJECT	SECTION	COUNTY	TOTAL SHEETS	SHEET NO.
55		99 (&2) I-11	WILL	176	108
STA. 340+00.00	TO STA. 342+11.00				

CONTRACT NO. 60B03

PLOT DATE = $DATE$
FILE NAME = $FILEL$
PLOT SCALE = $SCALE$
USER NAME = $USER$

ORIGINAL SURVEY		BY	DATE
NOTE BOOK	SURVEYED		
	PLOTTED		
	TEMPLATE		
	AREAS		
NO.	AREAS CHECKED		

FINAL SURVEY		BY	DATE
NOTE BOOK	SURVEYED		
	PLOTTED		
	TEMPLATE		
	AREAS		
NO.	AREAS CHECKED		

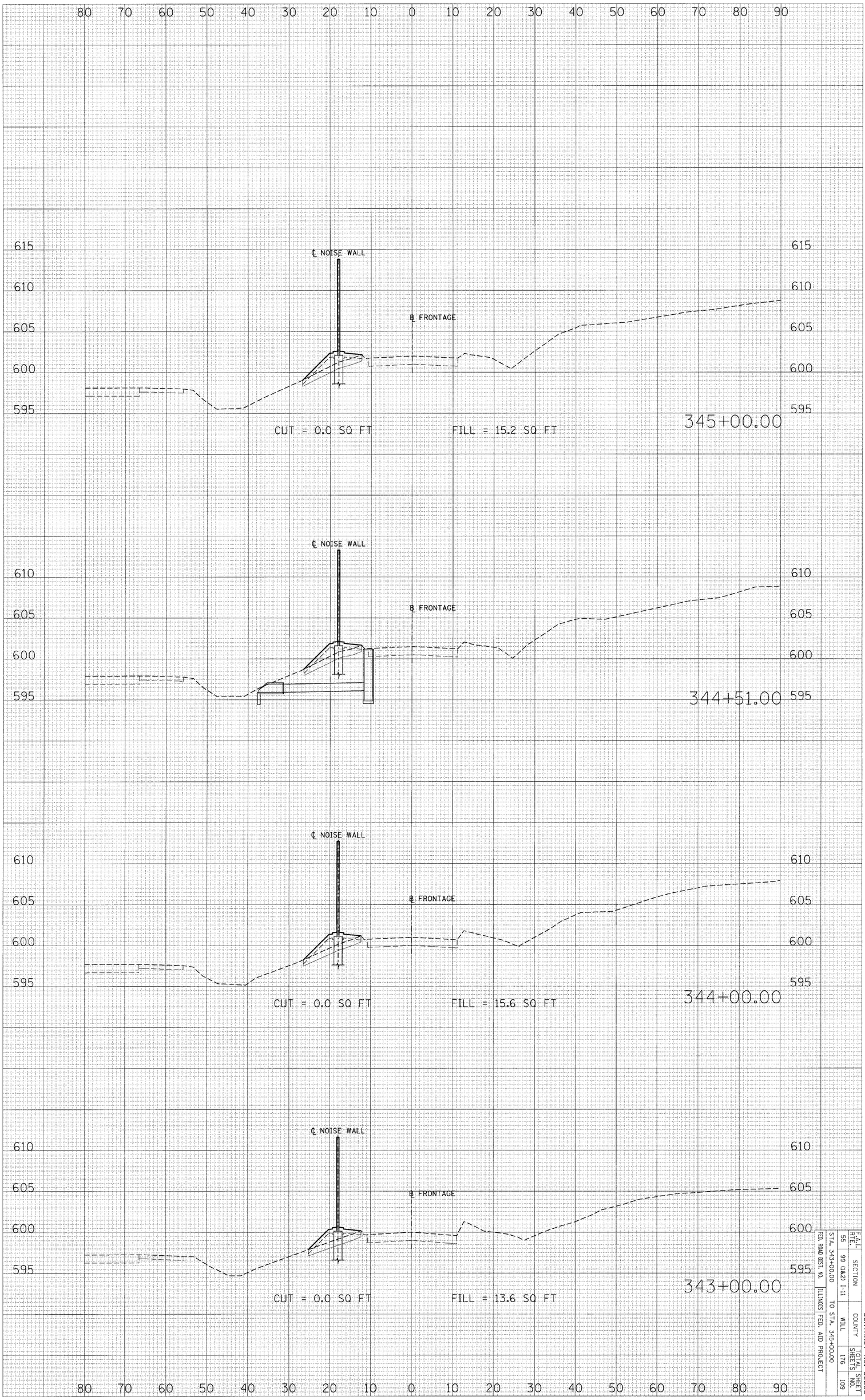

FRONTAGE RD 3 / NOISE ABATEMENT WALL 3

F.A.P. RTE.	SECTION	COUNTY	TOTAL SHEETS	SHEET NO.
55	99 (1&2) I-11	WILL	176	109

FED. ROAD DIST. NO. | ILLINOIS | FED. AID PROJECT

STA. 343+00.00 TO STA. 345+00.00

CONTRACT NO. 60B03

CONTRACT NO. 60B03

F.A.I. RTE.	SECTION	COUNTY	TOTAL SHEETS	SHEET NO.
55	99 (1&2) I-11	WILL	176	110
STA. 346+00.00		TO STA. 348+00.00		
FED. ROAD DIST. NO.	ILLINOIS	FED. AID PROJECT		

FRONTAGE RD 3 / NOISE ABATEMENT WALL 3

FINAL SURVEY	BY	DATE
SURVEYED		
PLOTTED		
TRAVERSE		
AREAS		
AREAS CHECKED		
NOTE BOOK NO.		

ORIGINAL SURVEY	BY	DATE
SURVEYED		
PLOTTED		
TRAVERSE		
AREAS		
AREAS CHECKED		
NOTE BOOK NO.		

PLOT DATE = $DATE$
FILE NAME = $FILEL$
PLOT SCALE = $SCALE$
USER NAME = $USER$

PLOT DATE = $DATE$
FILE NAME = $FILEL$
PLOT SCALE = $SCALE$
USER NAME = $USER$

ORIGINAL SURVEY		BY	DATE
	SURVEYED		
	PLOTTED		
NOTE BOOK	TEMPLATE		
	AREAS		
NO.	AREAS CHECKED		

FINAL SURVEY		BY	DATE
	SURVEYED		
	PLOTTED		
NOTE BOOK	TEMPLATE		
	AREAS		
NO.	AREAS CHECKED		

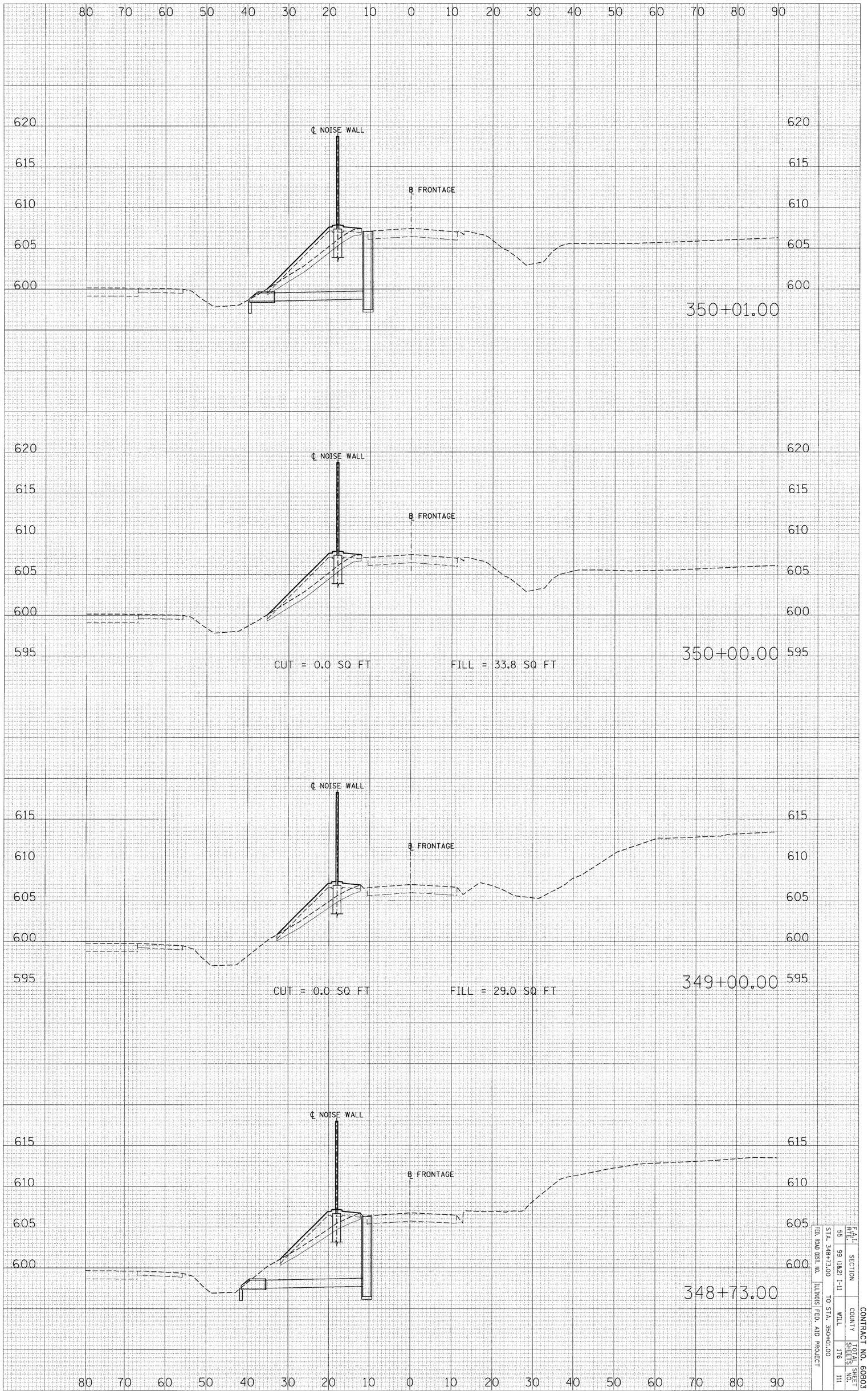

FRONTAGE RD 3 / NOISE ABATEMENT WALL 3

CONTRACT NO. 60B03

F.A.I. RTE.	SECTION	COUNTY	TOTAL SHEETS	SHEET NO.
55	99 (1&2) I-11	WILL	176	111

STA. 348+73.00 TO STA. 350+01.00

FED. ROAD DIST. NO. ILLINOIS FED. AID PROJECT

PLOT DATE = $DATE$
FILE NAME = $FILEL$
PLOT SCALE = $SCALE$
USER NAME = $USER$

ORIGINAL SURVEY		BY	DATE
NOTE BOOK	SURVEYED		
	PLOTTED		
	TEMPLATE		
	AREAS		
NO.	AREAS CHECKED		

FINAL SURVEY		BY	DATE
NOTE BOOK	SURVEYED		
	PLOTTED		
	TEMPLATE		
	AREAS		
NO.	AREAS CHECKED		

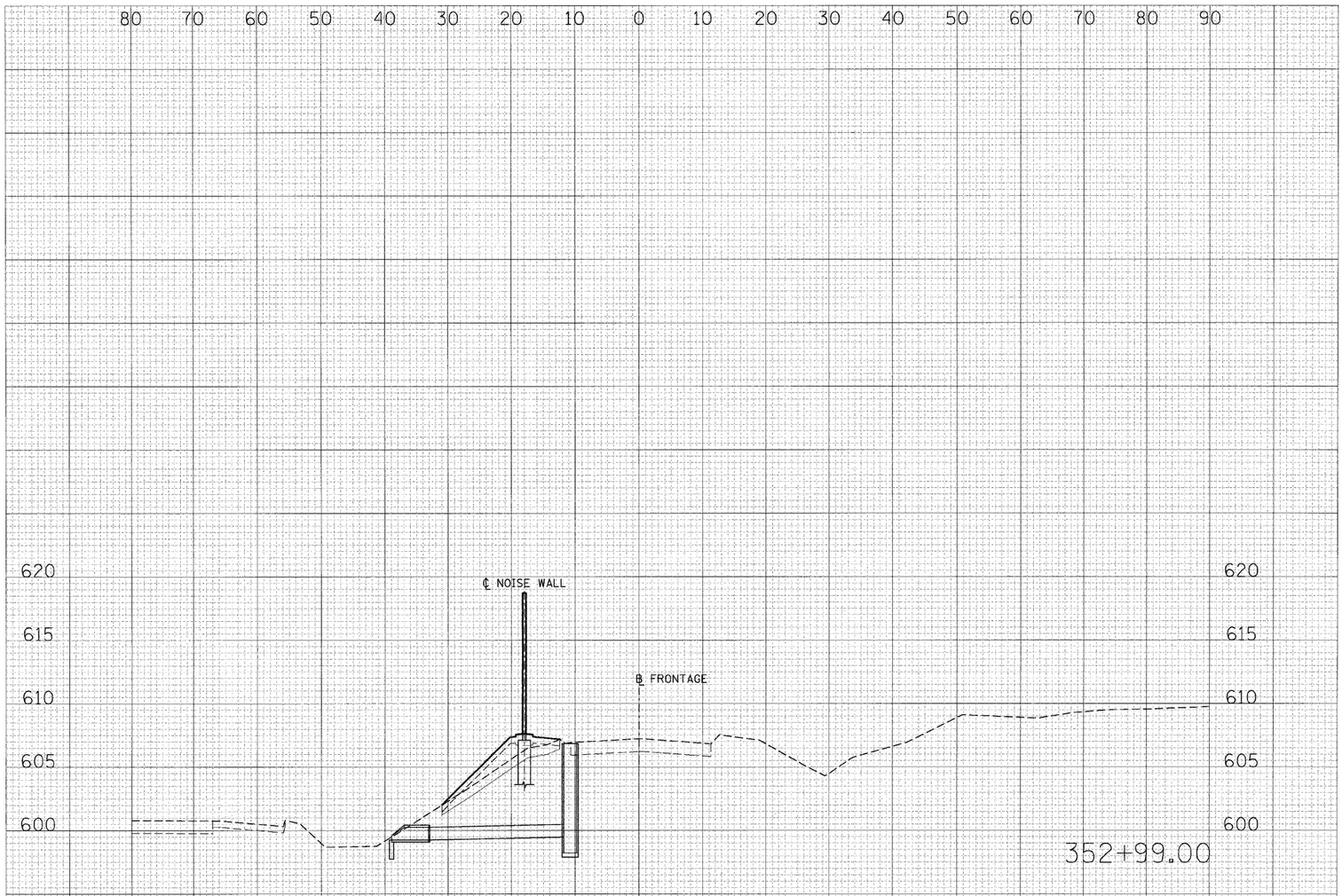

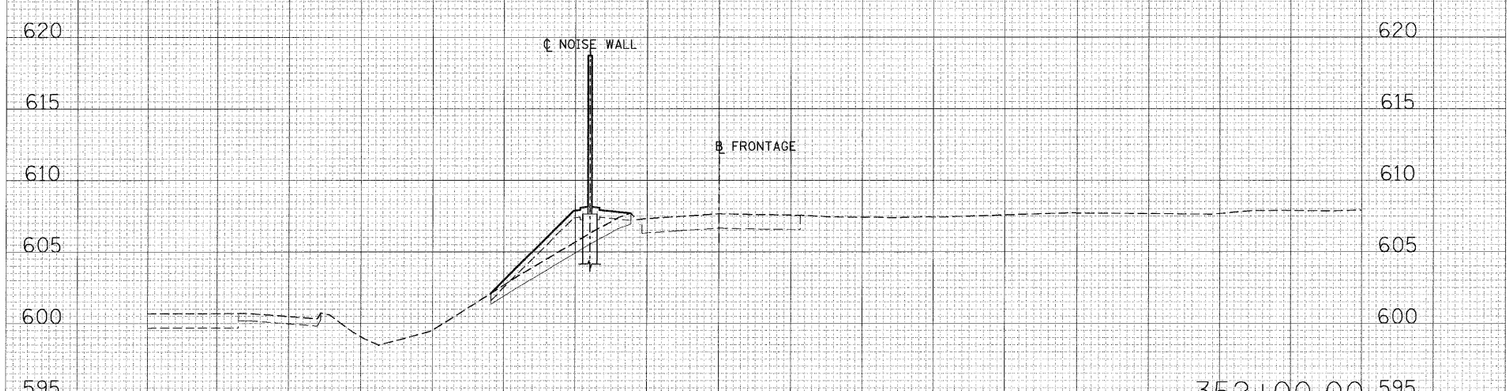

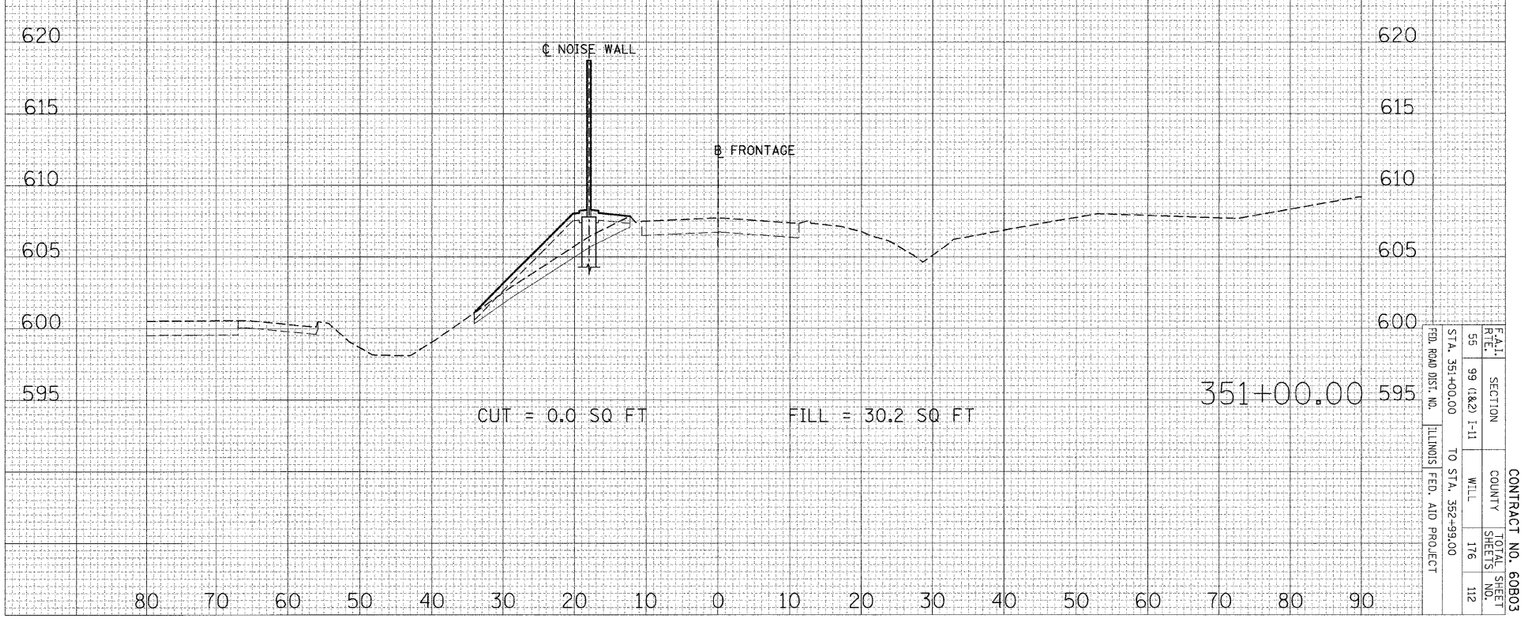

FRONTAGE RD 3 / NOISE ABATEMENT WALL 3

F.A.I. RTE.	SECTION	COUNTY	TOTAL SHEETS	SHEET NO.
55	99 (I&2) I-11	WILL	176	112

FED. ROAD DIST. NO. | ILLINOIS | FED. AID PROJECT

STA. 351+00.00 TO STA. 352+99.00

CONTRACT NO. 60B03

PLOT DATE = $DATE$
FILE NAME = $FILEL$
PLOT SCALE = $SCALE$
USER NAME = $USER$

ORIGINAL SURVEY		BY	DATE
NOTE BOOK	SURVEYED		
	PLOTTED		
	TEMPLATE		
NO.	AREAS		
	AREAS CHECKED		

FINAL SURVEY		BY	DATE
NOTE BOOK	SURVEYED		
	PLOTTED		
	TEMPLATE		
NO.	AREAS		
	AREAS CHECKED		

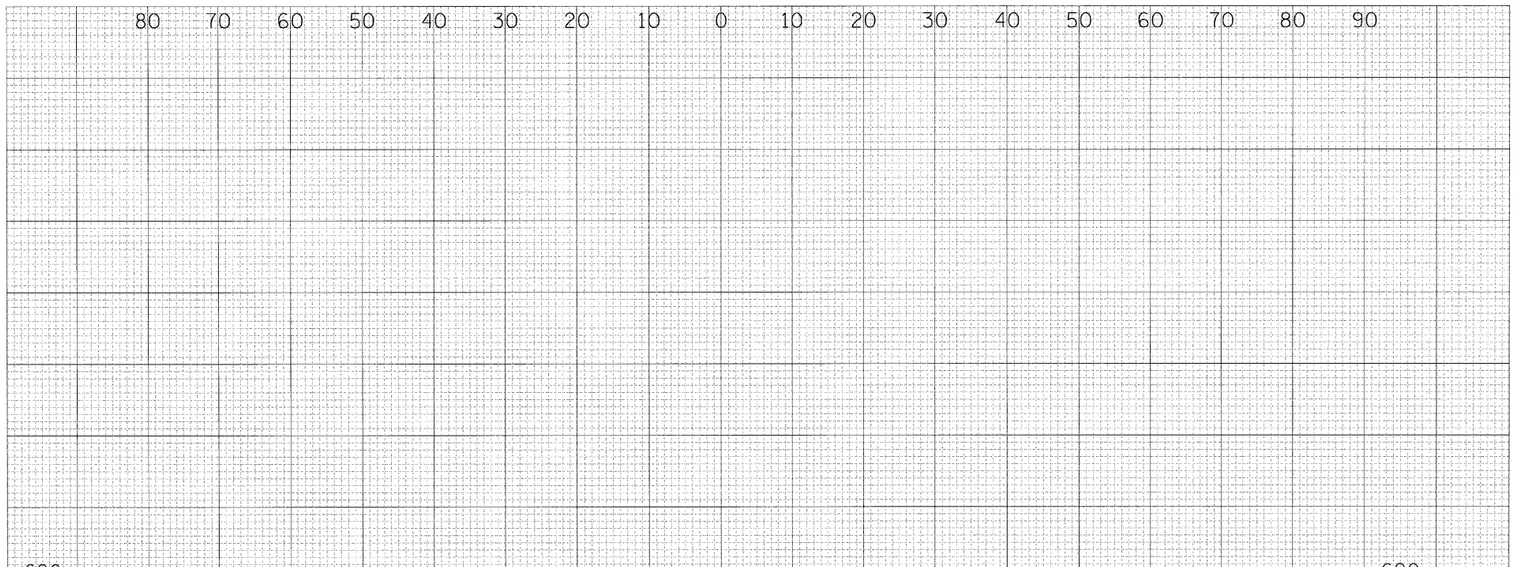

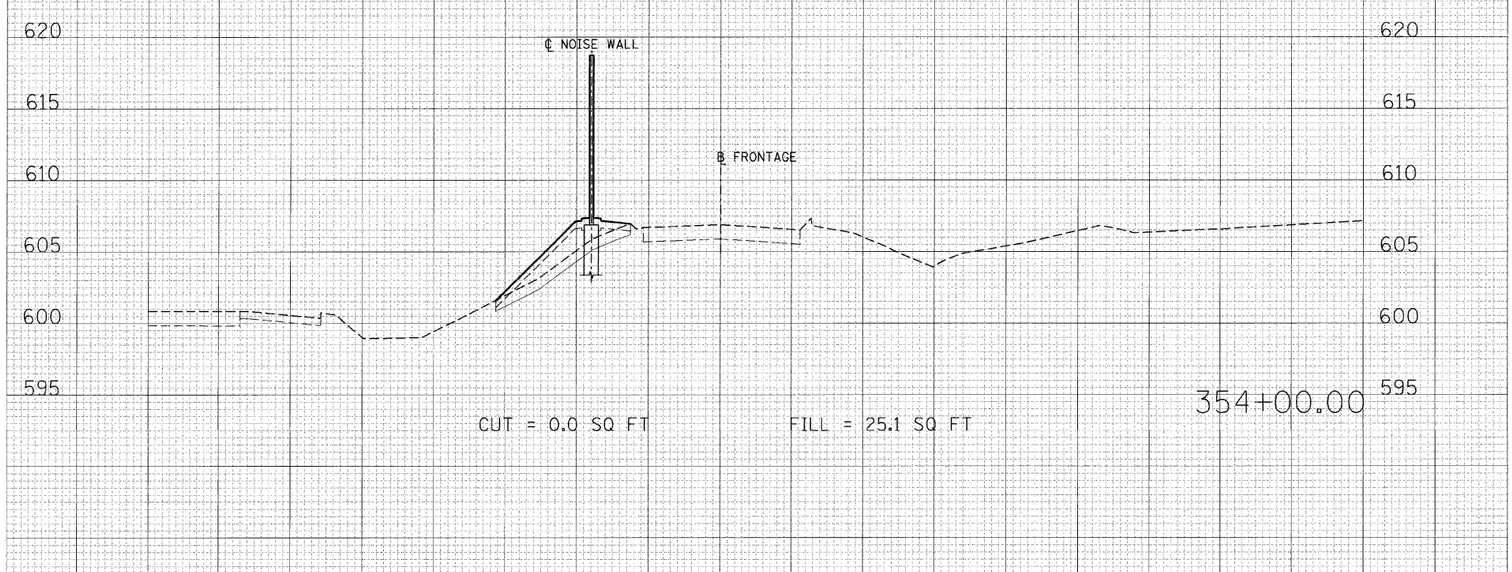

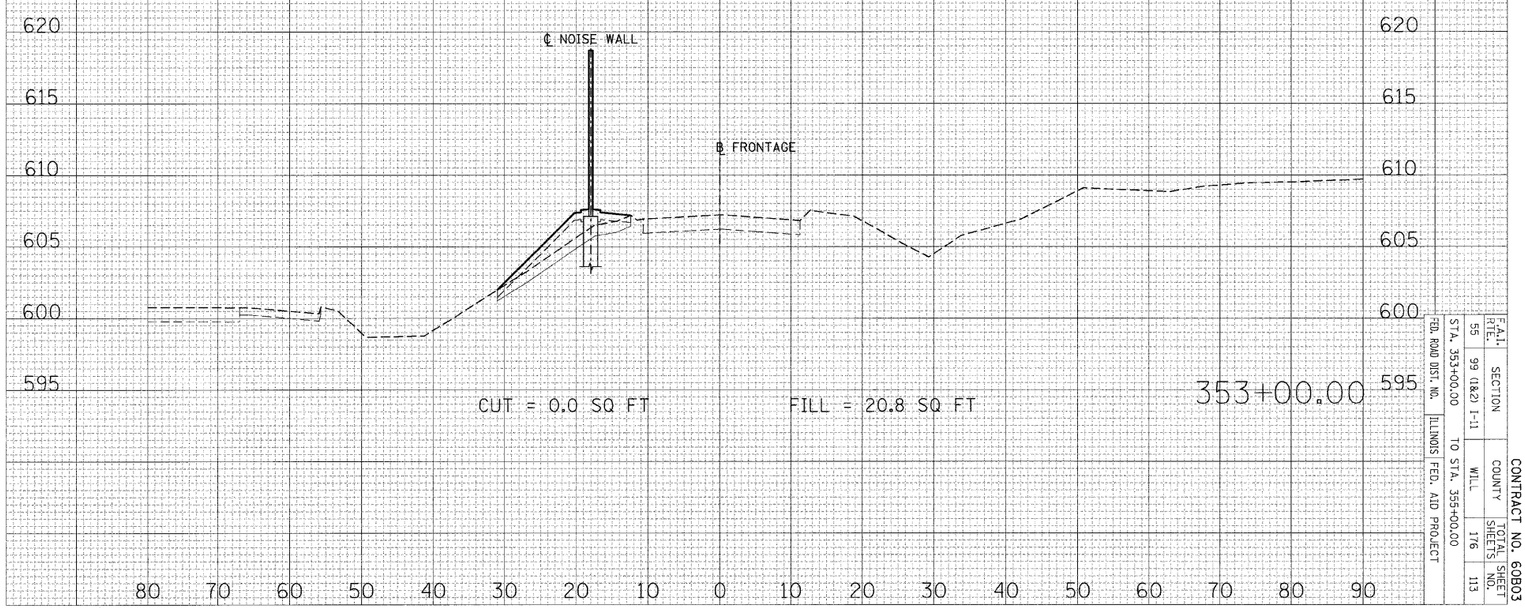

FRONTAGE RD 3 / NOISE ABATEMENT WALL 3

F.A.I. RTE.	SECTION	COUNTY	TOTAL SHEETS	SHEET NO.
55	99 (182) I-11	WILL	176	113

FED. ROAD DIST. NO. | ILLINOIS FED. AID PROJECT

STA. 353+00.00 TO STA. 355+00.00

CONTRACT NO. 60B03

CONTRACT NO. 60B03

F.A.I. RTE.	SECTION	COUNTY	TOTAL SHEETS	SHEET NO.
55	99 (1&2) I-11	WILL	176	114
STA. 355+57.00		TO STA. 357+00.00		
FED. ROAD DIST. NO.	ILLINOIS	FED. AID PROJECT		

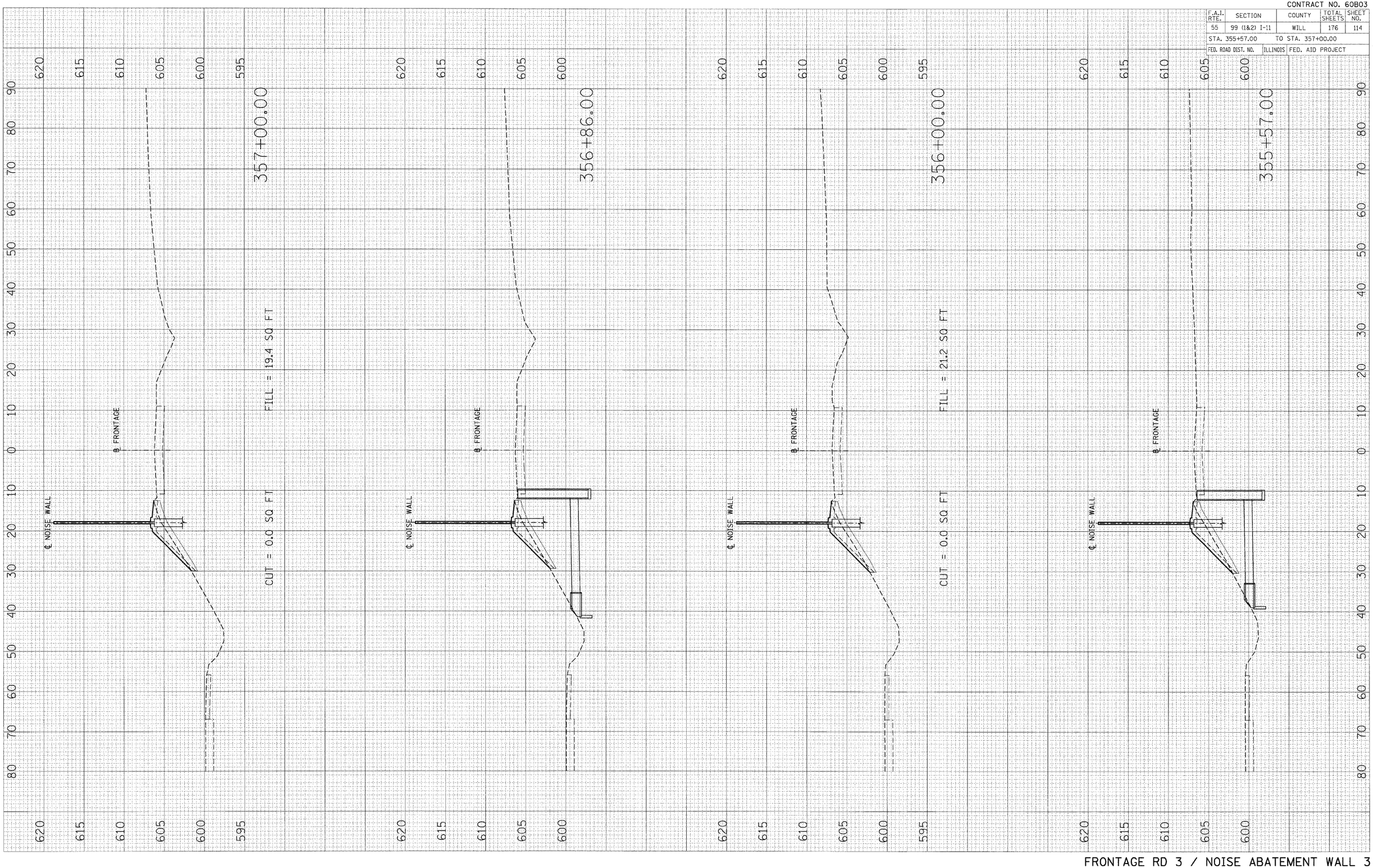

FRONTAGE RD 3 / NOISE ABATEMENT WALL 3

FINAL SURVEY	BY	DATE
SURVEYED		
PLOTTED		
TEMPLATE		
AREAS		
AREAS CHECKED		
NOTE BOOK NO.		

ORIGINAL SURVEY	BY	DATE
SURVEYED		
PLOTTED		
TEMPLATE		
AREAS		
AREAS CHECKED		
NOTE BOOK NO.		

PLOT DATE = $DATE$
FILE NAME = $FILEL$
PLOT SCALE = $SCALE$
USER NAME = $USER$

PLOT DATE = #DATE#
FILE NAME = #FILEL#
PLOT SCALE = #SCALE#
USER NAME = #USER#

ORIGINAL SURVEY		BY	DATE
NOTE BOOK	SURVEYED		
	PLOTTED		
	TEMPLATE		
NO.	AREAS		
	AREAS CHECKED		

FINAL SURVEY		BY	DATE
NOTE BOOK	SURVEYED		
	PLOTTED		
	TEMPLATE		
NO.	AREAS		
	AREAS CHECKED		

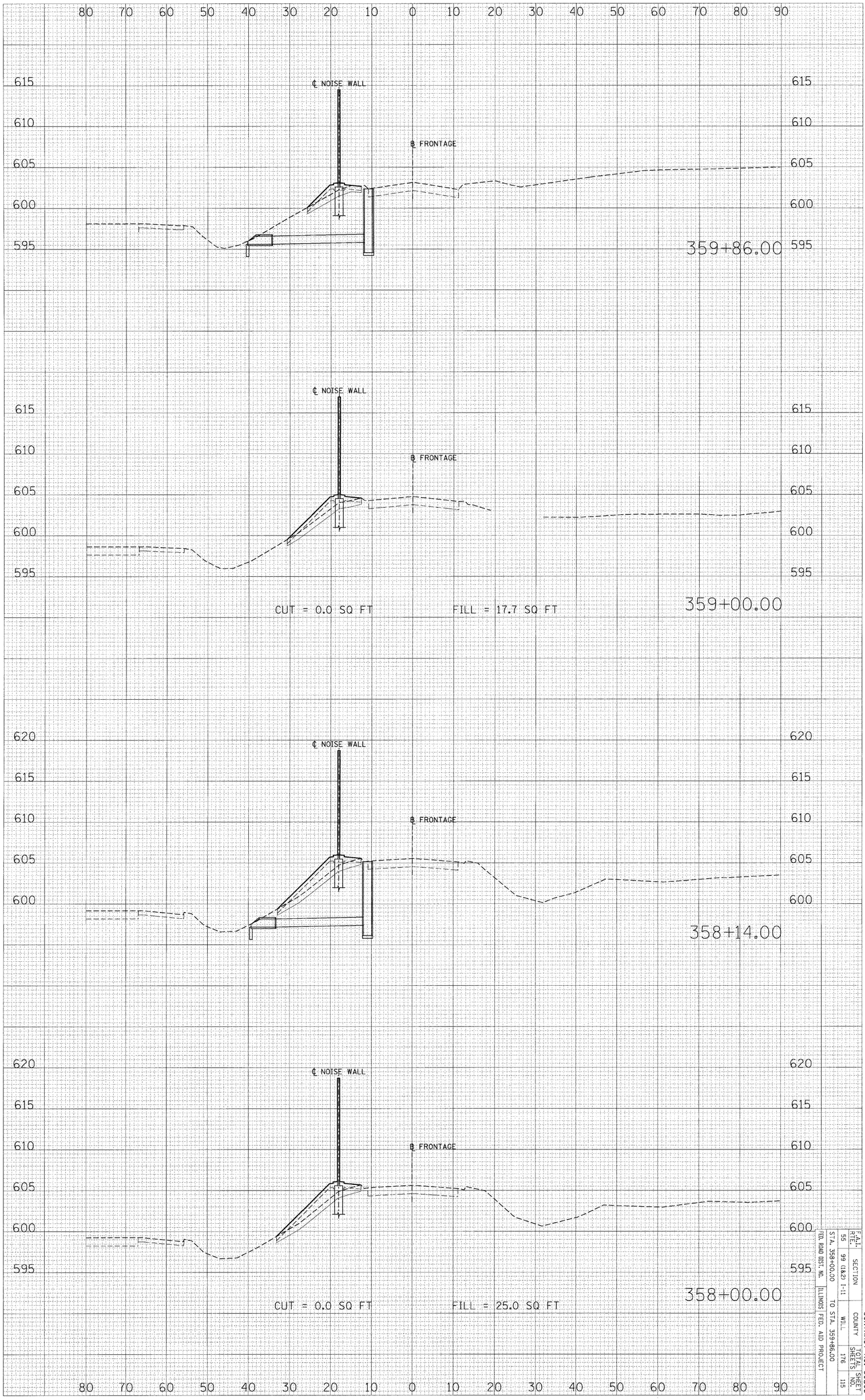

FRONTAGE RD 3 / NOISE ABATEMENT WALL 3

FED. ROAD DIST. NO.	ILLINOIS	FED. AID PROJECT
STA. 358+00.00	TO STA. 359+86.00	

FAI-RT	SECTION	COUNTY	TOTAL SHEETS	SHEET NO.
55	99 (I&2) I-11	WILL	176	115

CONTRACT NO. 60B03

CONTRACT NO. 60B03

F.A.I. RTE.	SECTION	COUNTY	TOTAL SHEETS	SHEET NO.
55	99 (1&2) I-11	WILL	176	116
STA. 360+00.00		TO STA. 362+00.00		
FED. ROAD DIST. NO.	ILLINOIS	FED. AID PROJECT		

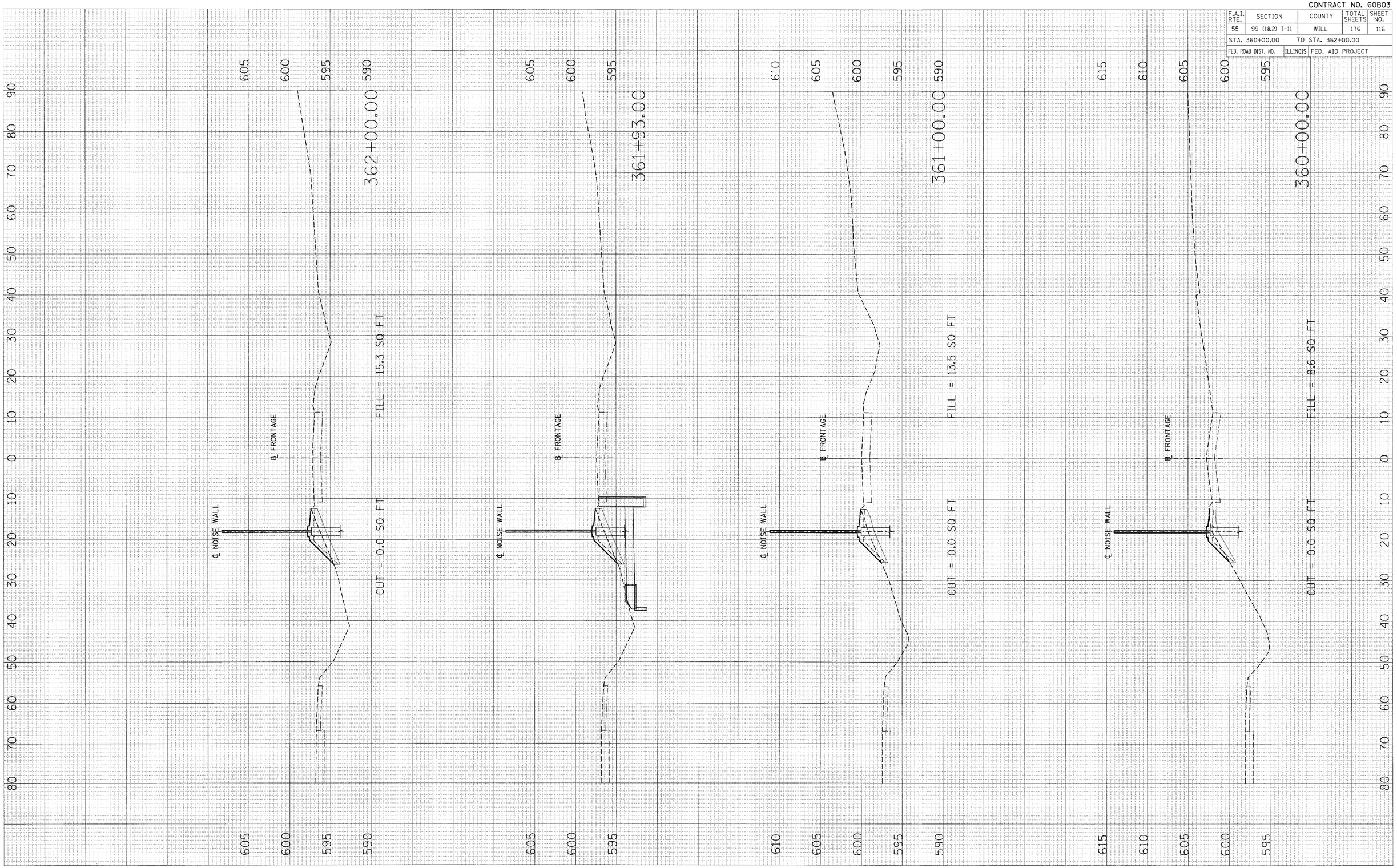

FINAL SURVEY	BY	DATE
SURVEYED		
PLOTTED		
TEMPLATE		
AREAS		
AREAS CHECKED		
NOTE BOOK NO.		

ORIGINAL SURVEY	BY	DATE
SURVEYED		
PLOTTED		
TEMPLATE		
AREAS		
AREAS CHECKED		
NOTE BOOK NO.		

PLOT DATE = $DATE$
FILE NAME = $FILEL$
PLOT SCALE = $SCALE$
USER NAME = $USER$

FRONTAGE RD 3 / NOISE ABATEMENT WALL 3

CONTRACT NO. 60B03

F.A.I. RTE.	SECTION	COUNTY	TOTAL SHEETS	SHEET NO.
55	99 (1&2) I-11	WILL	176	117
STA. 363+00.00		TO STA. 365+51.00		
FED. ROAD DIST. NO.	ILLINOIS	FED. AID PROJECT		

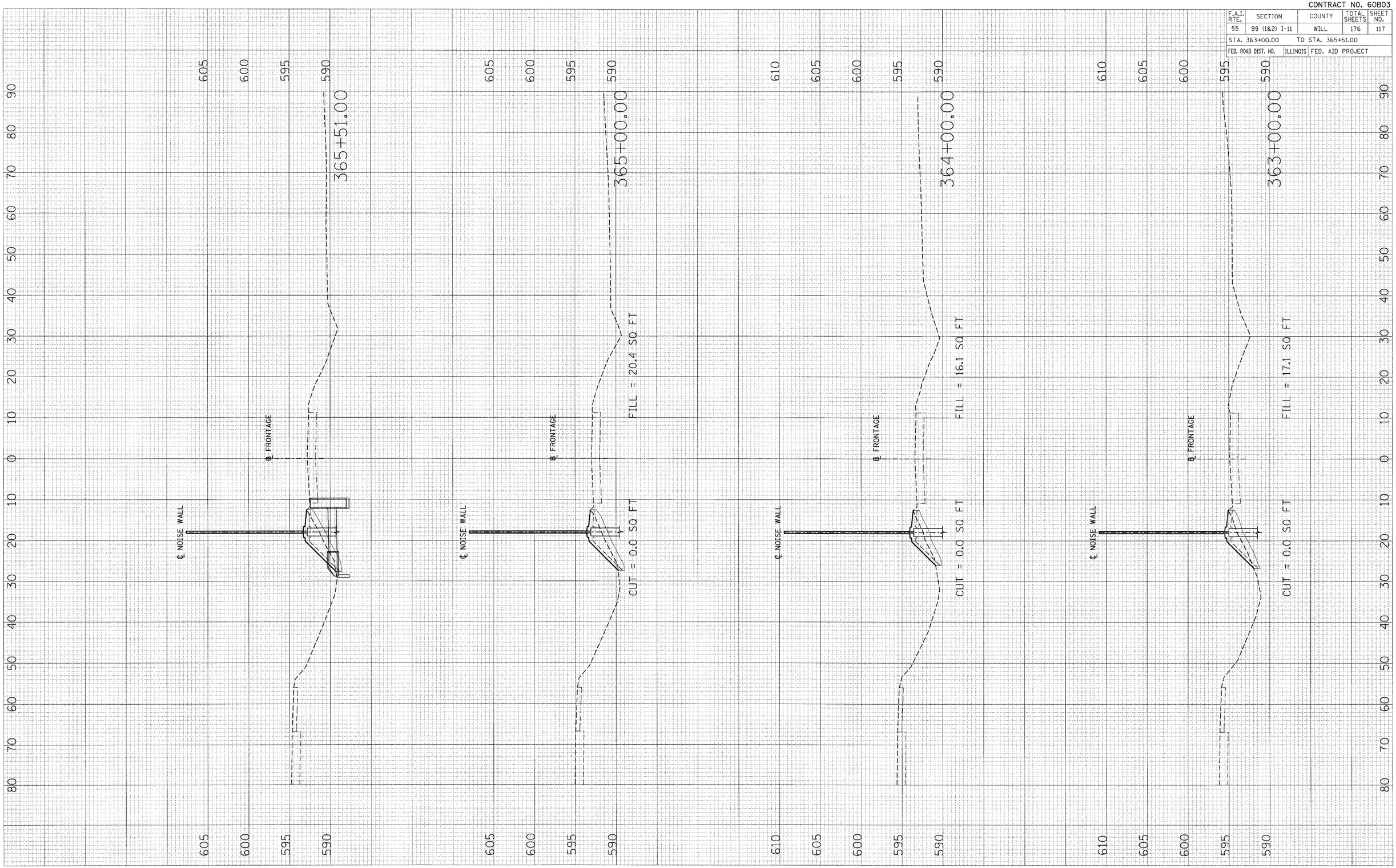

FINAL SURVEY	BY	DATE
SURVEYED		
PLOTTED		
TEMPLATE		
AREAS		
AREAS CHECKED		
NOTE BOOK NO.		

ORIGINAL SURVEY	BY	DATE
SURVEYED		
PLOTTED		
TEMPLATE		
AREAS		
AREAS CHECKED		
NOTE BOOK NO.		

PLOT DATE = $DATE$
FILE NAME = $FILEN$
PLOT SCALE = $SCALE$
USER NAME = $USER$

FRONTAGE RD 3 / NOISE ABATEMENT WALL 3

CONTRACT NO. 60B03

F.A.I. RTE.	SECTION	COUNTY	TOTAL SHEETS	SHEET NO.
55	99 (1&2) I-11	WILL	176	118
STA. 366+00.00		TO STA. 368+00.00		
FED. ROAD DIST. NO.	ILLINOIS	FED. AID PROJECT		

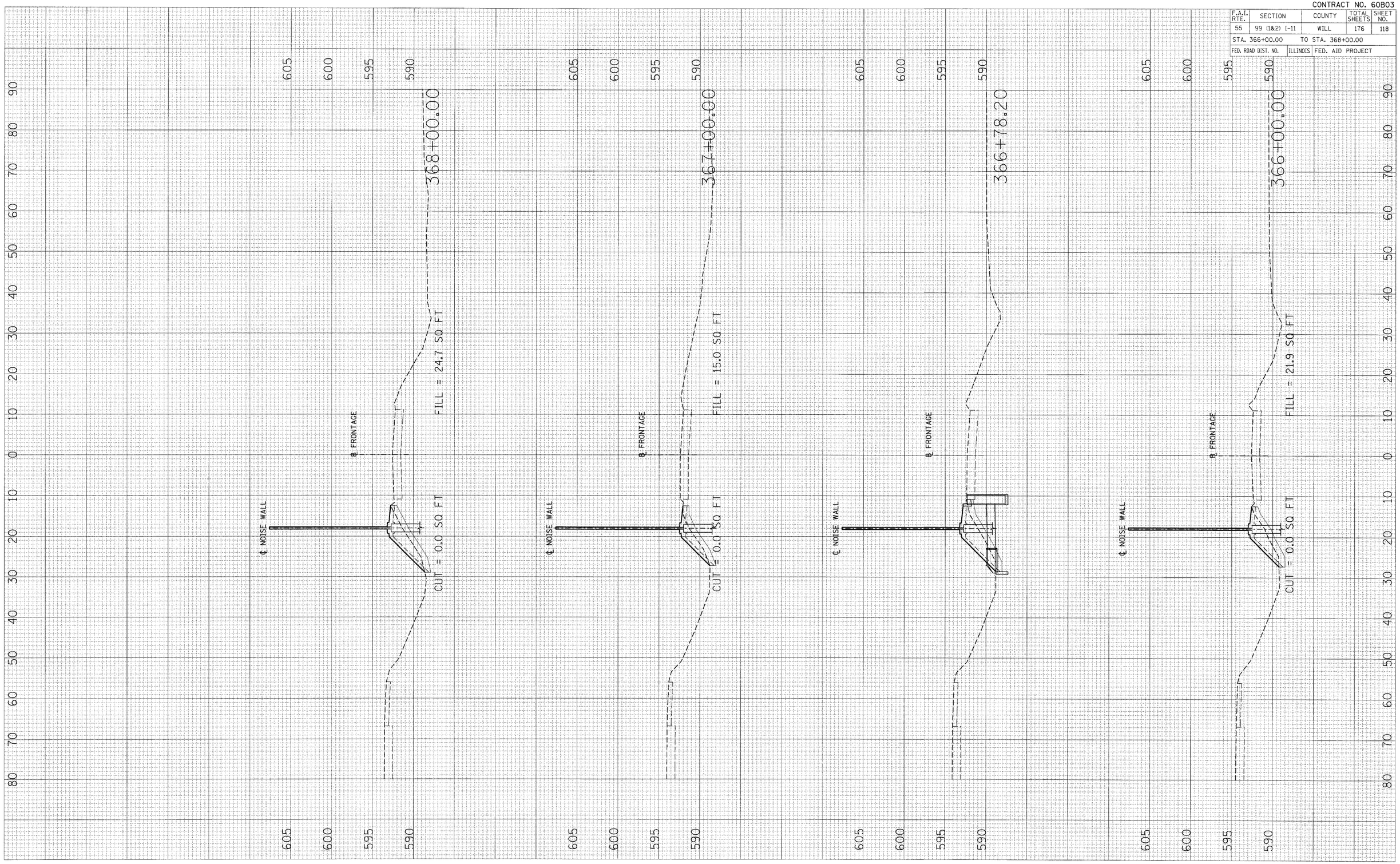

FRONTAGE RD 3 / NOISE ABATEMENT WALL 3

FINAL SURVEY	BY	DATE
NOTE BOOK	SURVEYED	
	PLOTTED	
	TEMPLATE	
	AREAS	
NO.	AREAS CHECKED	

ORIGINAL SURVEY	BY	DATE
NOTE BOOK	SURVEYED	
	PLOTTED	
	TEMPLATE	
	AREAS	
NO.	AREAS CHECKED	

PLOT DATE = $DATE$
FILE NAME = $FILE$
PLOT SCALE = $SCALE$
USER NAME = $USER$

PLOT DATE = $DATE$
FILE NAME = $FILEL$
PLOT SCALE = $SCALE$
USER NAME = $USER$

ORIGINAL SURVEY		BY	DATE
	SURVEYED		
	PLOTTED		
NOTE BOOK	TEMPLATE		
	AREAS		
NO.	AREAS CHECKED		

FINAL SURVEY		BY	DATE
	SURVEYED		
	PLOTTED		
NOTE BOOK	TEMPLATE		
	AREAS		
NO.	AREAS CHECKED		

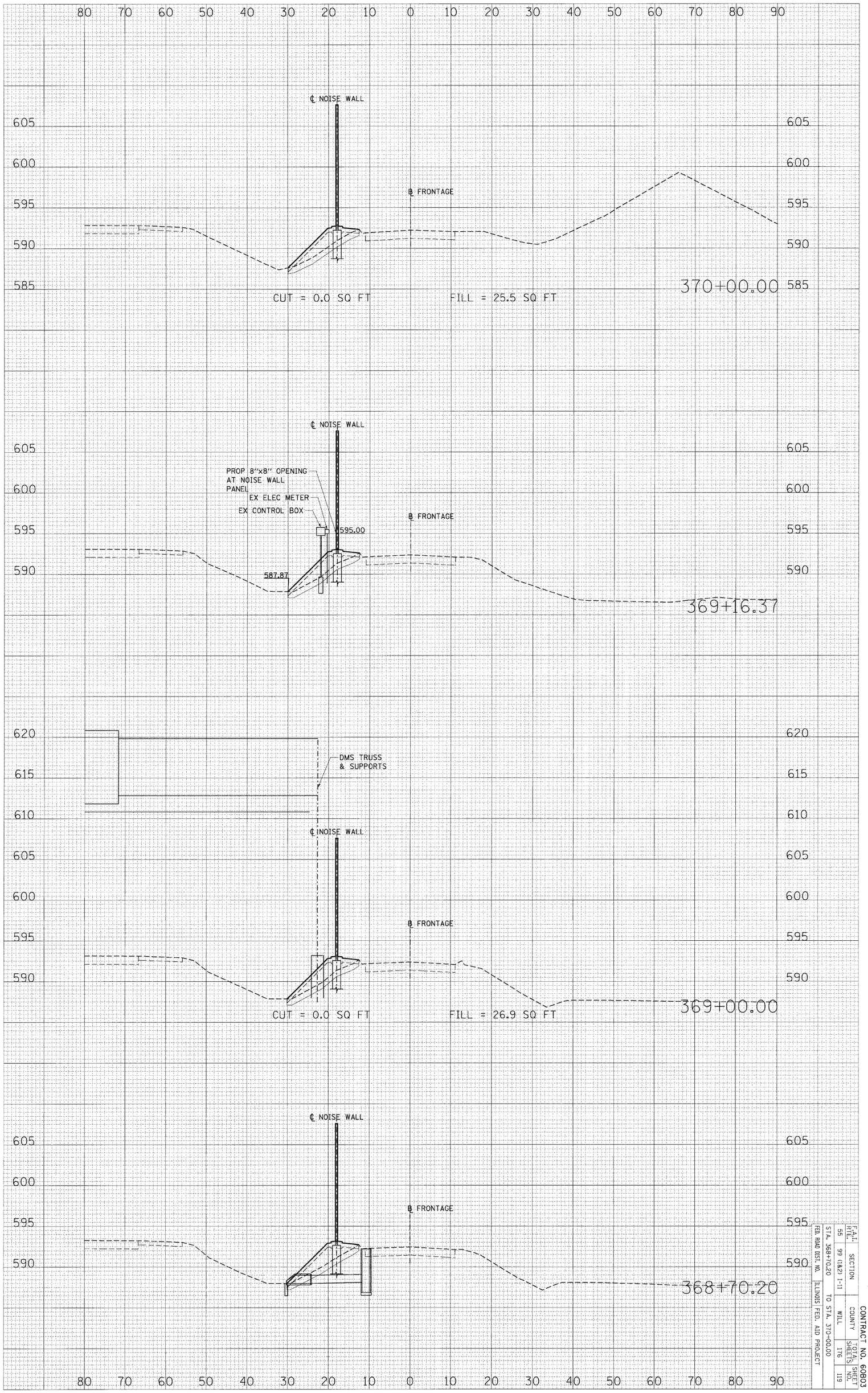

FRONTAGE RD 3 / NOISE ABATEMENT WALL 3

CONTRACT NO. 60B03

F.A.I. RTE.	SECTION	COUNTY	TOTAL SHEETS	SHEET NO.
55	99 (1&2) I-11	WILL	176	119

STA. 368+70.20 TO STA. 370+00.00

FED. ROAD DIST. NO. ILLINOIS FED. AID PROJECT

CONTRACT NO. 60B03

F.A.I. RTE.	SECTION	COUNTY	TOTAL SHEETS	SHEET NO.
55	99 (1&2) I-11	WILL	176	120
STA. 370+71.20		TO STA. 371+78.00		
FED. ROAD DIST. NO.		ILLINOIS	FED. AID PROJECT	

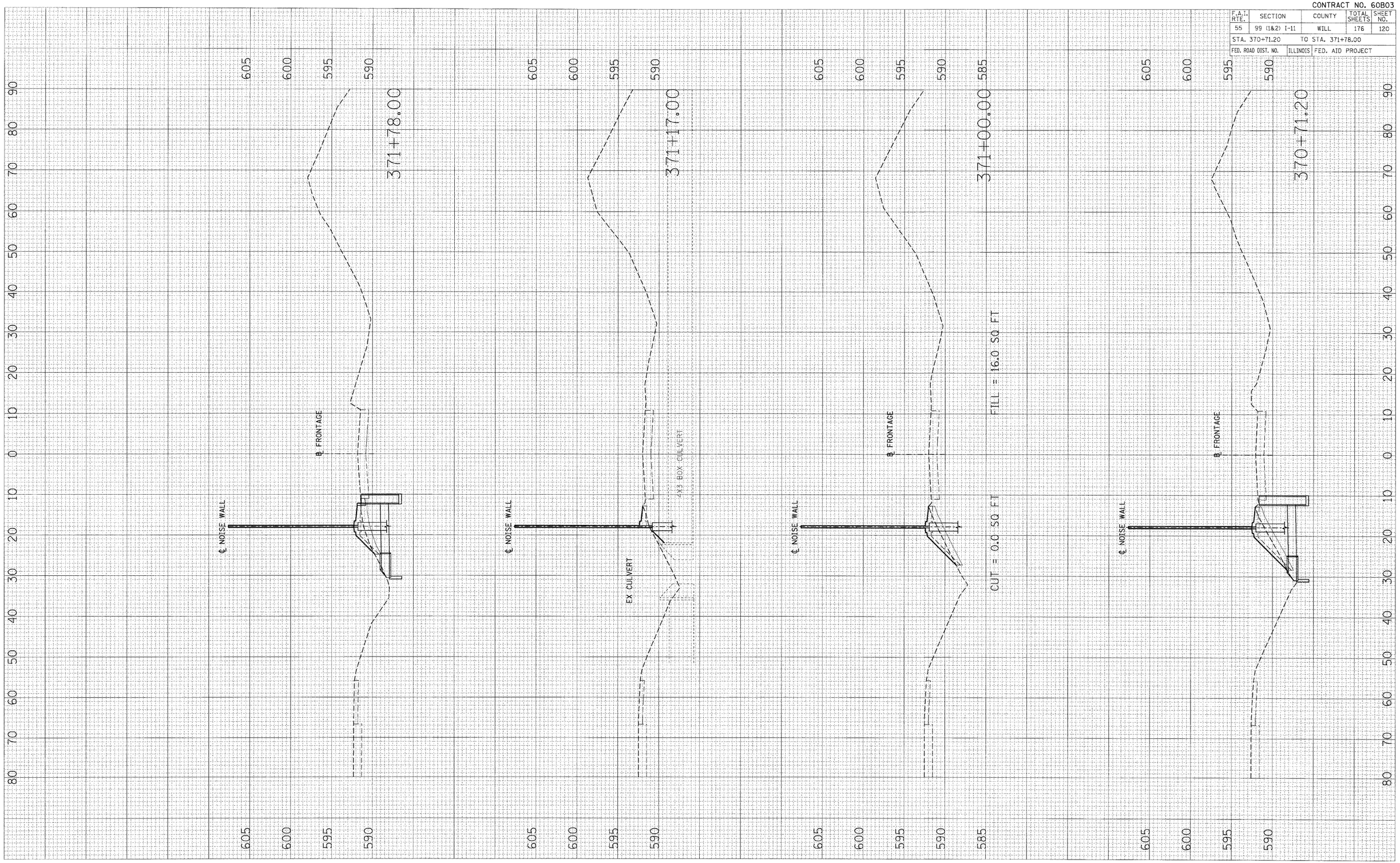

FINAL SURVEY	BY	DATE
SURVEYED		
PLOTTED		
TEMPLATE		
AREAS		
AREAS CHECKED		
NOTE BOOK NO.		

ORIGINAL SURVEY	BY	DATE
SURVEYED		
PLOTTED		
TEMPLATE		
AREAS		
AREAS CHECKED		
NOTE BOOK NO.		

PLOT DATE = #DATE#
FILE NAME = #FIELD#
PLOT SCALE = #SCALE#
USER NAME = #USER#

FRONTAGE RD 3 / NOISE ABATEMENT WALL 3

PLOT DATE = $DATE$
FILE NAME = $FILEL$
PLOT SCALE = $SCALE$
USER NAME = $USER$

ORIGINAL SURVEY		BY	DATE
NOTE BOOK	SURVEYED		
	PLOTTED		
	TEMPLATE		
	AREAS		
NO.	AREAS CHECKED		

FINAL SURVEY		BY	DATE
NOTE BOOK	SURVEYED		
	PLOTTED		
	TEMPLATE		
	AREAS		
NO.	AREAS CHECKED		

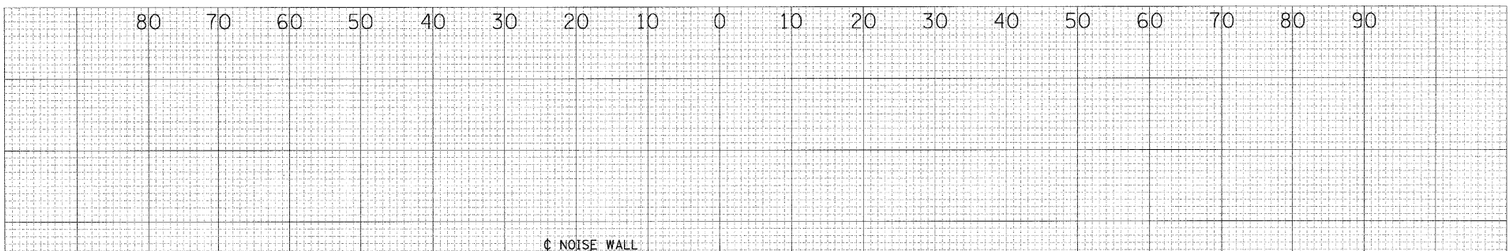

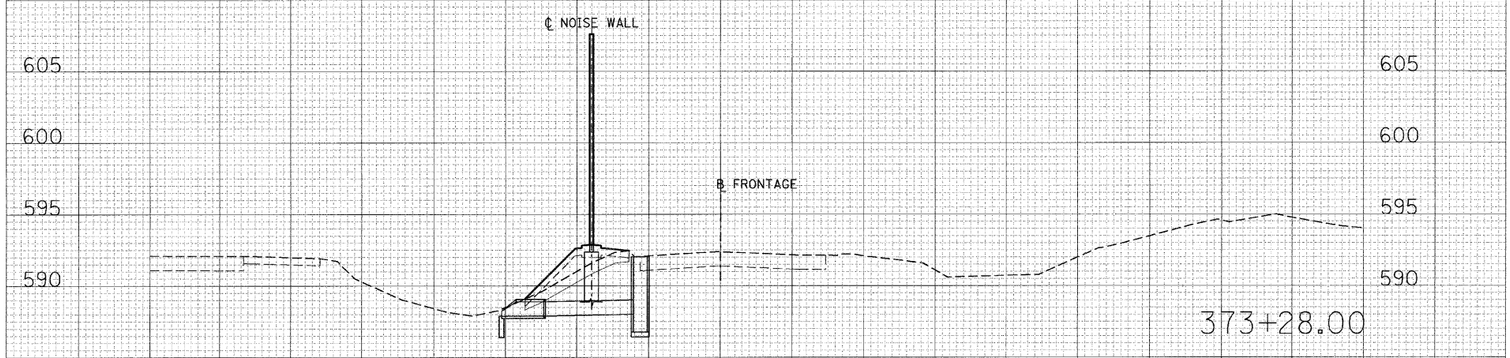

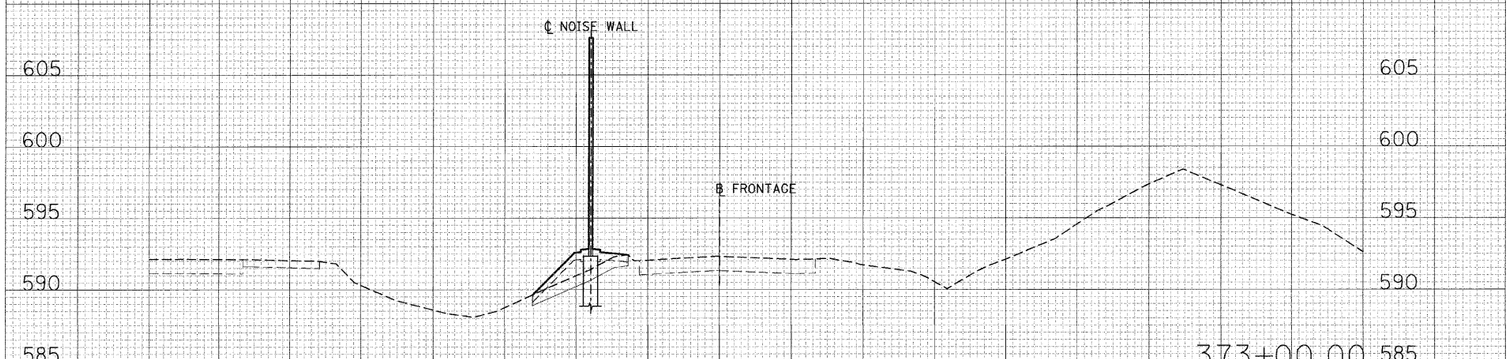

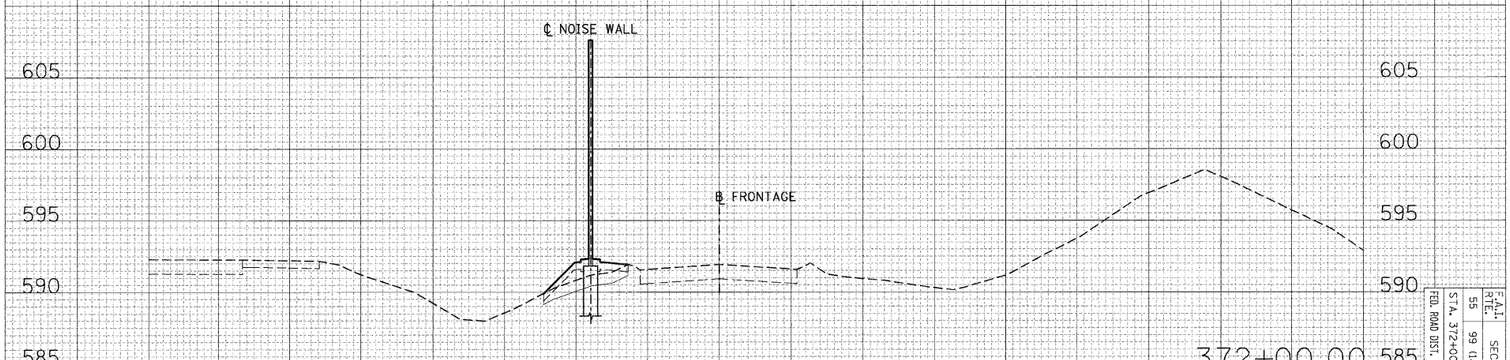

F.A.I. RTE.	SECTION	COUNTY	TOTAL SHEETS	SHEET NO.
55	99 (1&2) T-11	WILL	176	121

FED. ROAD DIST. NO. | ILLINOIS FED. AID PROJECT

STA. 372+00.00 TO STA. 374+00.00

CONTRACT NO. 60B03

FRONTAGE RD 3 / NOISE ABATEMENT WALL 3

PLOT DATE = $DATE$
FILE NAME = $FILEL$
PLOT SCALE = $SCALE$
USER NAME = $USER$

ORIGINAL SURVEY		BY	DATE
NOTE BOOK	SURVEYED		
	PLOTTED		
	TEMPLATE		
NO.	AREAS		
	AREAS CHECKED		

FINAL SURVEY		BY	DATE
NOTE BOOK	SURVEYED		
	PLOTTED		
	TEMPLATE		
NO.	AREAS		
	AREAS CHECKED		

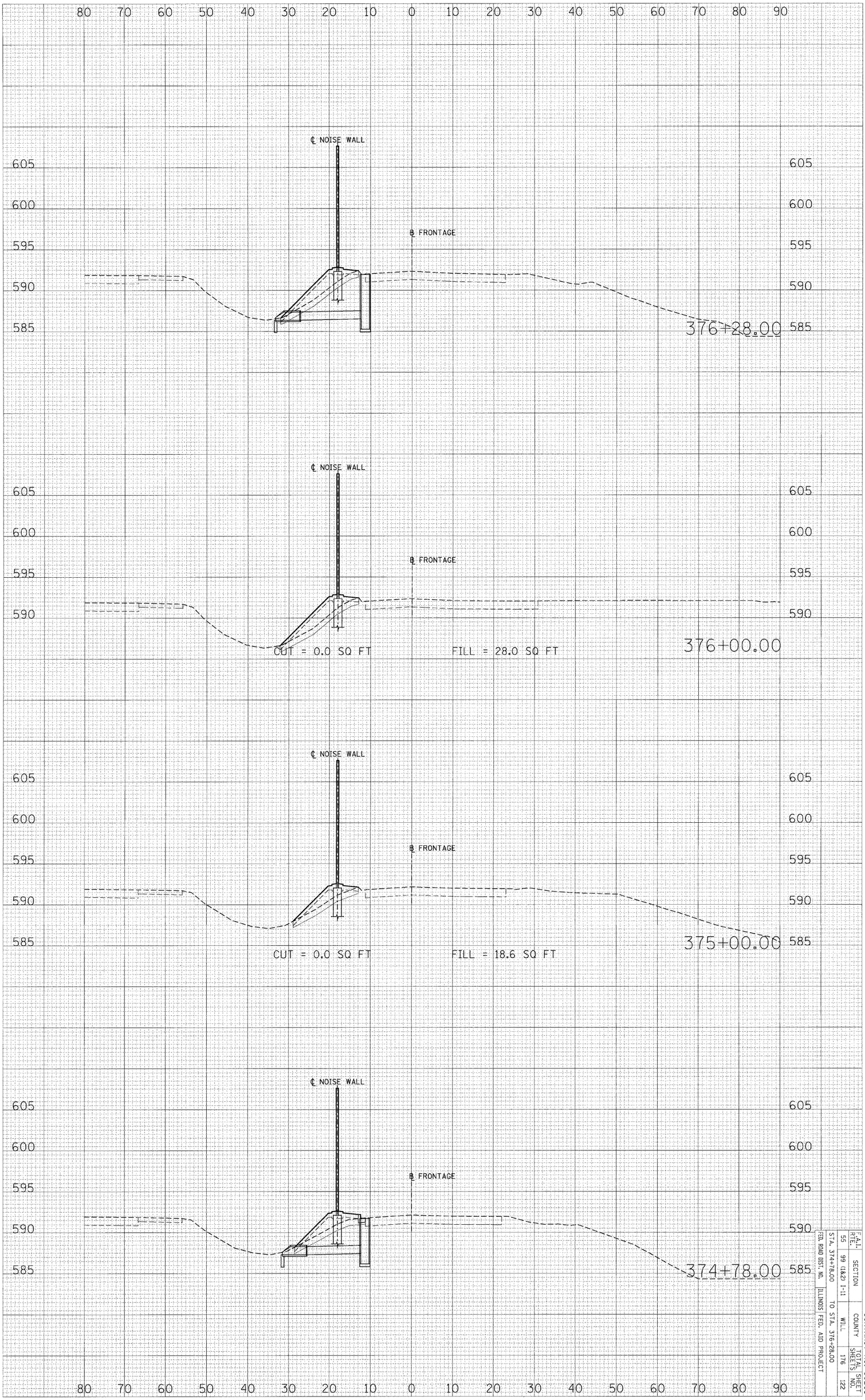

FRONTAGE RD 3 / NOISE ABATEMENT WALL 3

FED. ROAD DIST. NO.	ILLINOIS FED. AID PROJECT	SECTION	COUNTY	TOTAL SHEETS	SHEET NO.
STA. 374+78.00	TO STA. 376+28.00	99 (&2) I-11	WILL	176	122

CONTRACT NO. 60B03

CONTRACT NO. 60B03

F.A.I. RTE.	SECTION	COUNTY	TOTAL SHEETS	SHEET NO.
55	99 (1&2) I-11	WILL	176	123
STA. 376+76.00		TO STA. 378+00.00		
FED. ROAD DIST. NO.	ILLINOIS	FED. AID PROJECT		

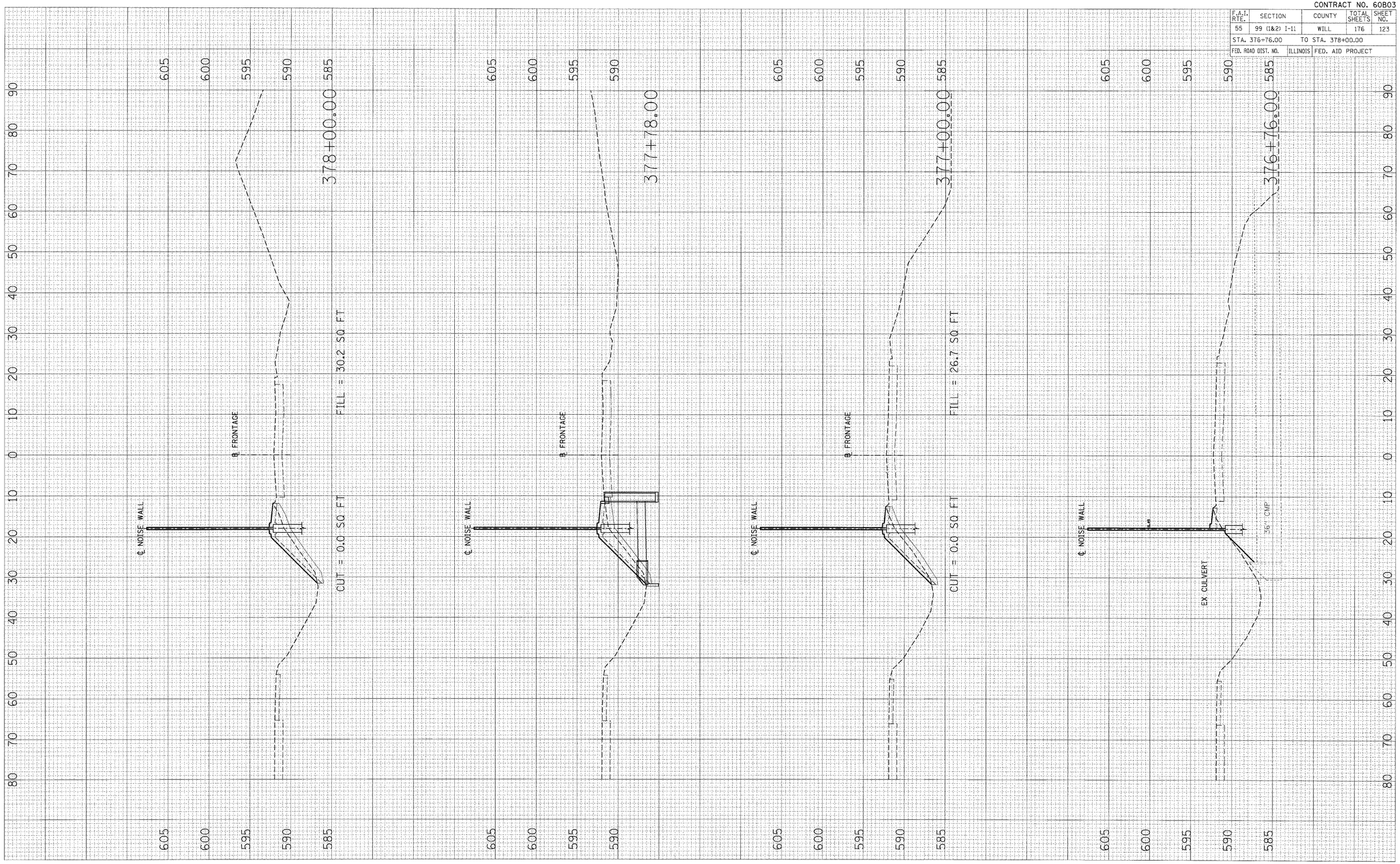

FRONTAGE RD 3 / NOISE ABATEMENT WALL 3

FINAL SURVEY	BY	DATE
SURVEY'D		
PLOTTED		
TEMPLATE		
AREAS		
AREAS CHECKED		
NOTE BOOK NO.		

ORIGINAL SURVEY	BY	DATE
SURVEY'D		
PLOTTED		
TEMPLATE		
AREAS		
AREAS CHECKED		
NOTE BOOK NO.		

PLOT DATE = $DATE$
FILENAME = $FILEL$
PLOT SCALE = $SCALE$
USER NAME = $USER$

PLOT DATE = $DATE$
FILE NAME = $FILEL$
PLOT SCALE = $SCALE$
USER NAME = $USER$

ORIGINAL SURVEY		BY	DATE
NOTE BOOK	SURVEYED		
	PLOTTED		
	TEMPLATE		
	AREAS		
NO.	AREAS CHECKED		

FINAL SURVEY		BY	DATE
NOTE BOOK	SURVEYED		
	PLOTTED		
	TEMPLATE		
	AREAS		
NO.	AREAS CHECKED		

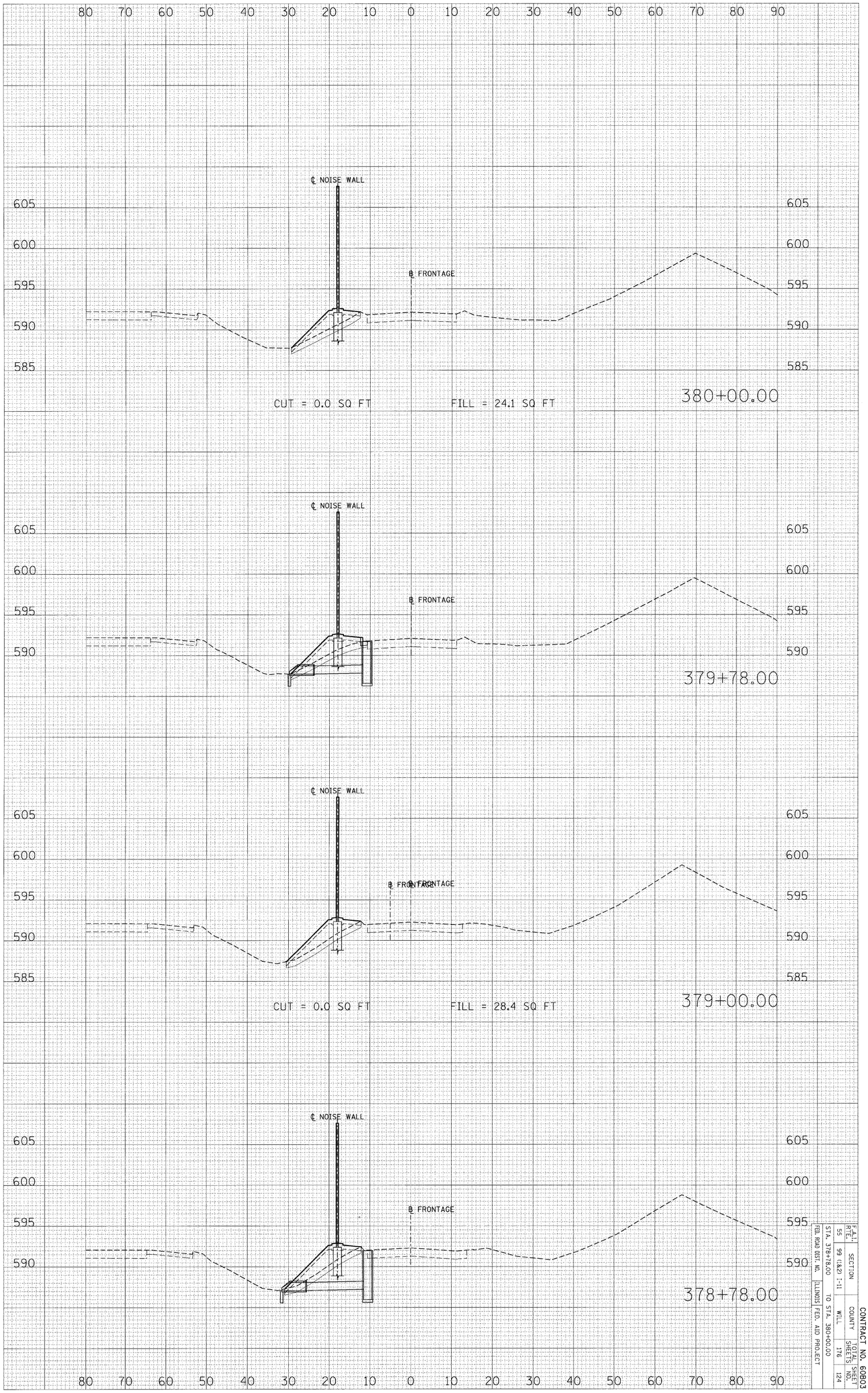

FRONTAGE RD 3 / NOISE ABATEMENT WALL 3

F.A.I. RTE.	SECTION	COUNTY	TOTAL SHEETS	SHEET NO.
55	99 (&2) I-11	WILL	176	124

STA. 378+78.00 TO STA. 380+00.00

FED. ROAD DIST. NO. ILLINOIS FED. AID PROJECT

CONTRACT NO. 60B03

CONTRACT NO. 60B03

F.A.I. RTE.	SECTION	COUNTY	TOTAL SHEETS	SHEET NO.
55	99 (1&2) I-11	WILL	176	125
STA. 380+95.00		TO STA. 382+24.00		
FED. ROAD DIST. NO.	ILLINOIS	FED. AID PROJECT		

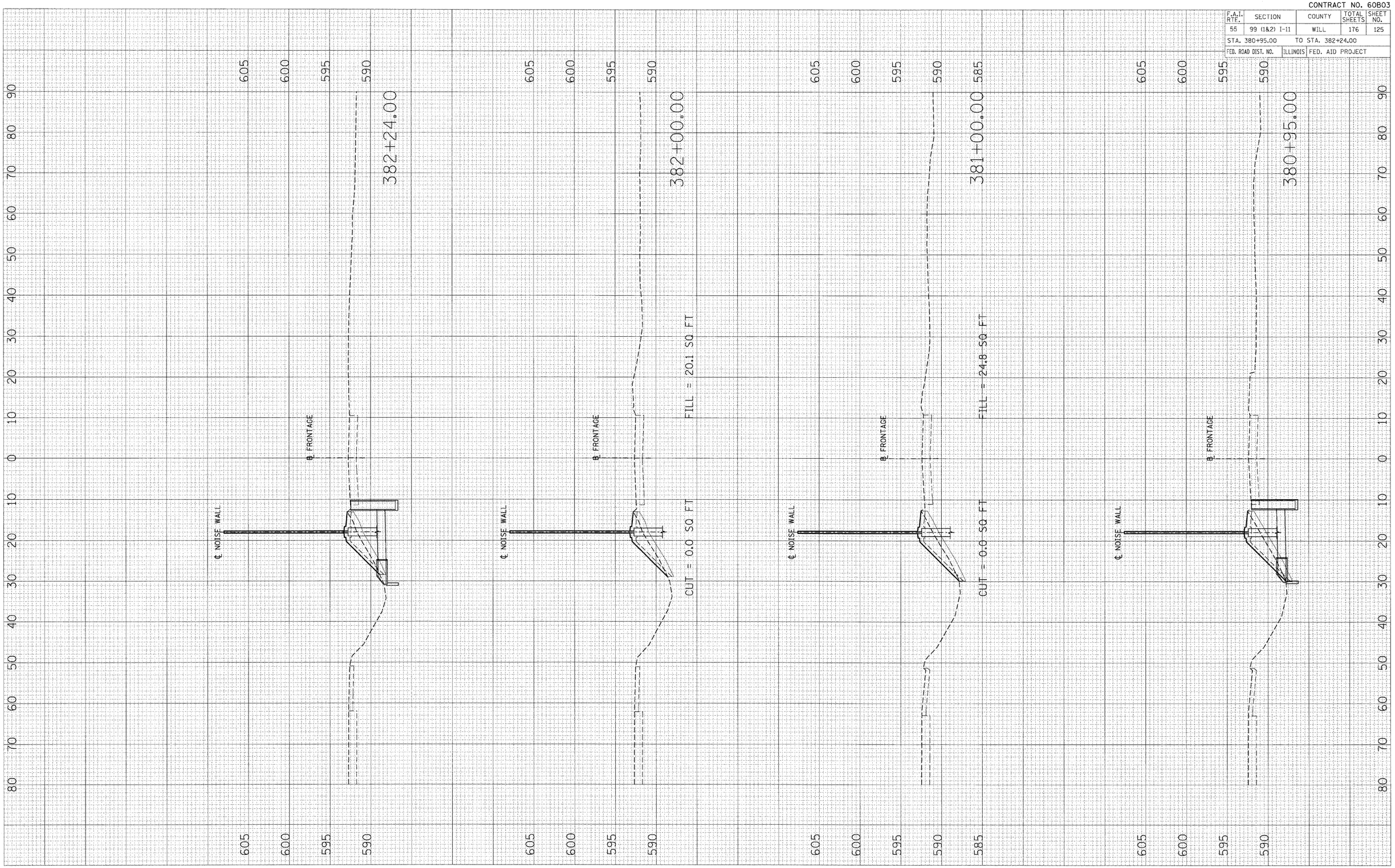

FINAL SURVEY		BY	DATE
	SURVEYED		
	PLOTTED		
	TEMPLATE		
NOTE BOOK	AREAS		
NO.	AREAS CHECKED		

ORIGINAL SURVEY		BY	DATE
	SURVEYED		
	PLOTTED		
	TEMPLATE		
NOTE BOOK	AREAS		
NO.	AREAS CHECKED		

PLOT DATE = $DATE$
FILE NAME = $FILEL$
PLOT SCALE = $SCALE$
USER NAME = $USER$

FRONTAGE RD 3 / NOISE ABATEMENT WALL 3

CONTRACT NO. 60B03

F.A.I. RTE.	SECTION	COUNTY	TOTAL SHEETS	SHEET NO.
55	99 (1&2) I-11	WILL	176	126
STA. 383+00.00		TO STA. 384+81.00		
FED. ROAD DIST. NO.	ILLINOIS	FED. AID PROJECT		

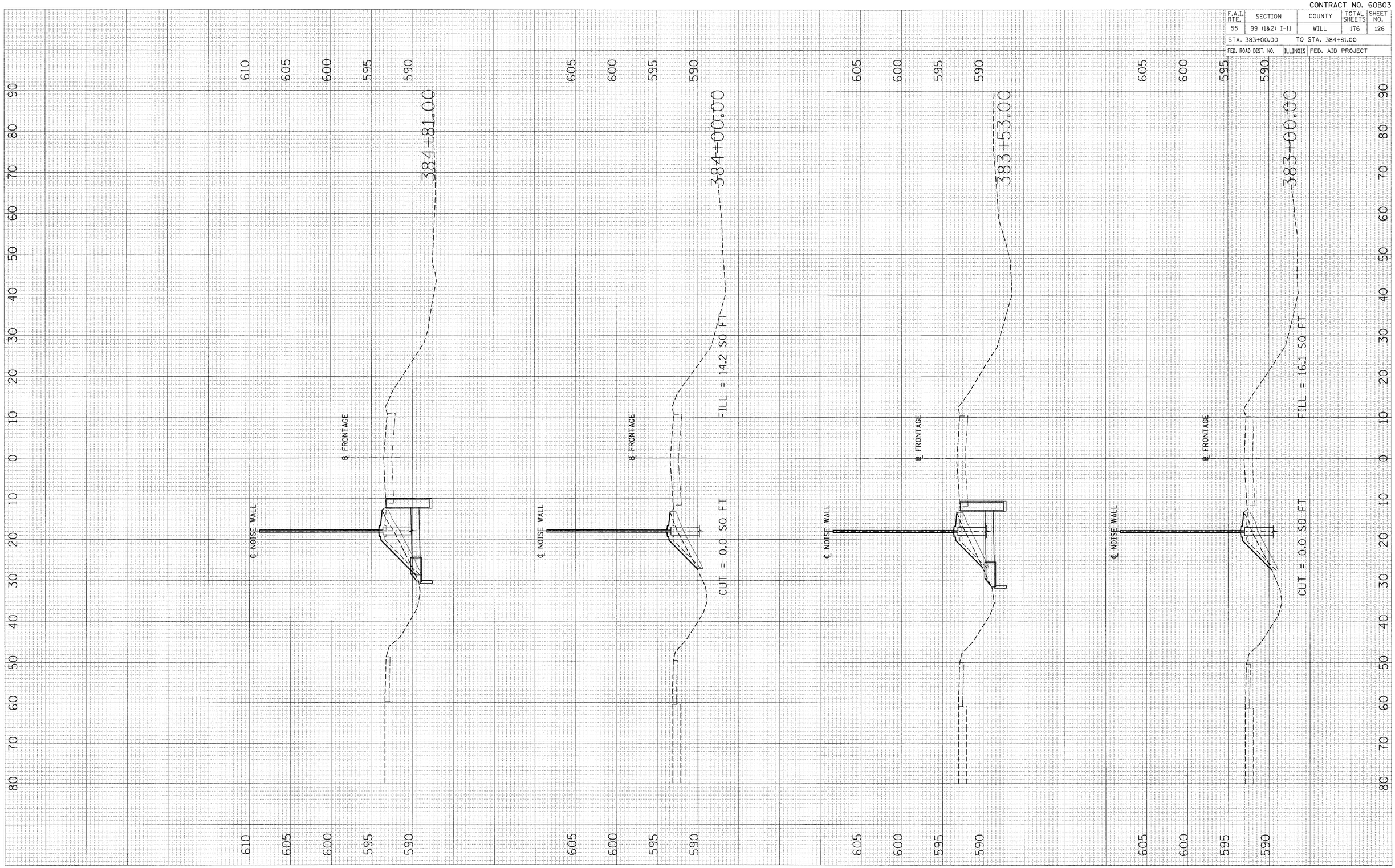

FRONTAGE RD 3 / NOISE ABATEMENT WALL 3

FINAL SURVEY	BY	DATE
SURVEYED		
PLOTTED		
TEMPLATE		
AREAS		
AREAS CHECKED		
NOTE BOOK NO.		

ORIGINAL SURVEY	BY	DATE
SURVEYED		
PLOTTED		
TEMPLATE		
AREAS		
AREAS CHECKED		
NOTE BOOK NO.		

PLOT DATE = @DATE@
FILE NAME = @FILE@
PLOT SCALE = @SCALE@
USER NAME = @USER@

PLOT DATE = $DATE$
FILE NAME = $FILEL$
PLOT SCALE = $SCALE$
USER NAME = $USER$

ORIGINAL SURVEY		BY	DATE
NOTE BOOK	SURVEYED		
	PLOTTED		
	TEMPLATE		
NO.	AREAS		
	AREAS CHECKED		

FINAL SURVEY		BY	DATE
NOTE BOOK	SURVEYED		
	PLOTTED		
	TEMPLATE		
NO.	AREAS		
	AREAS CHECKED		

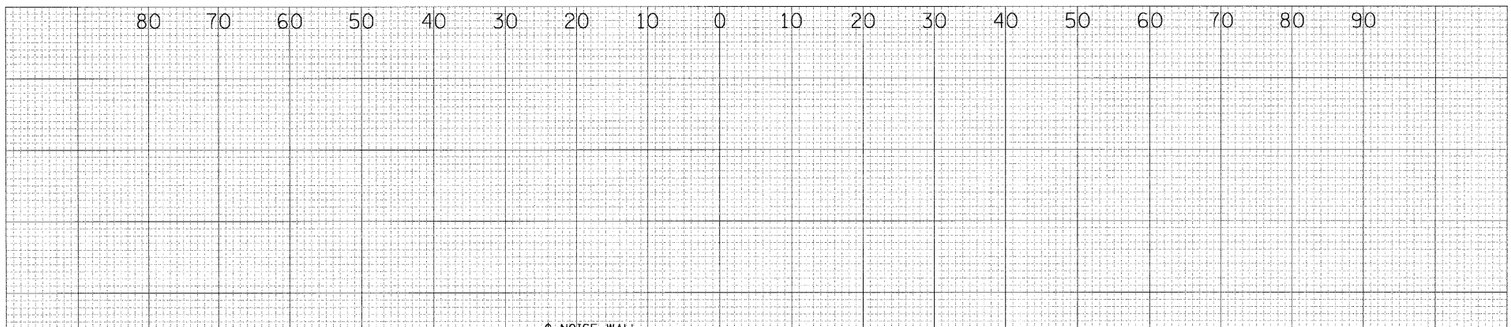

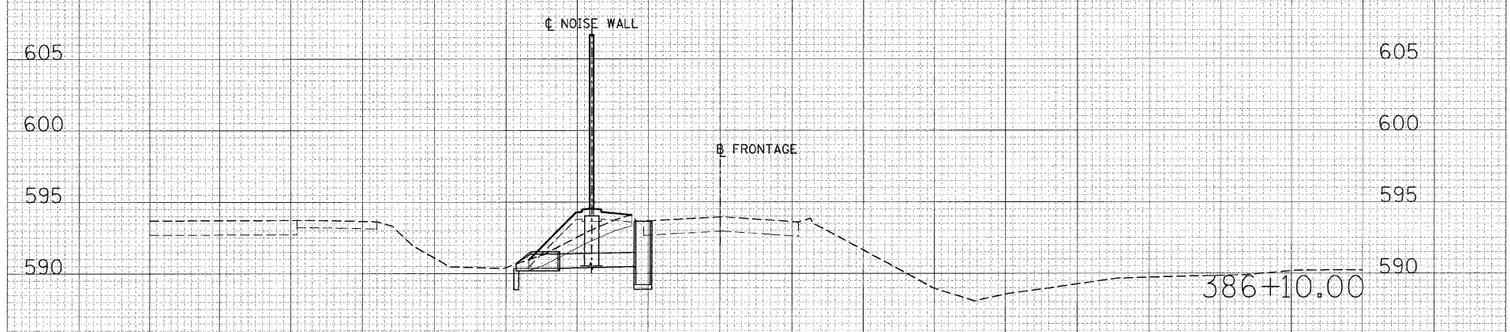

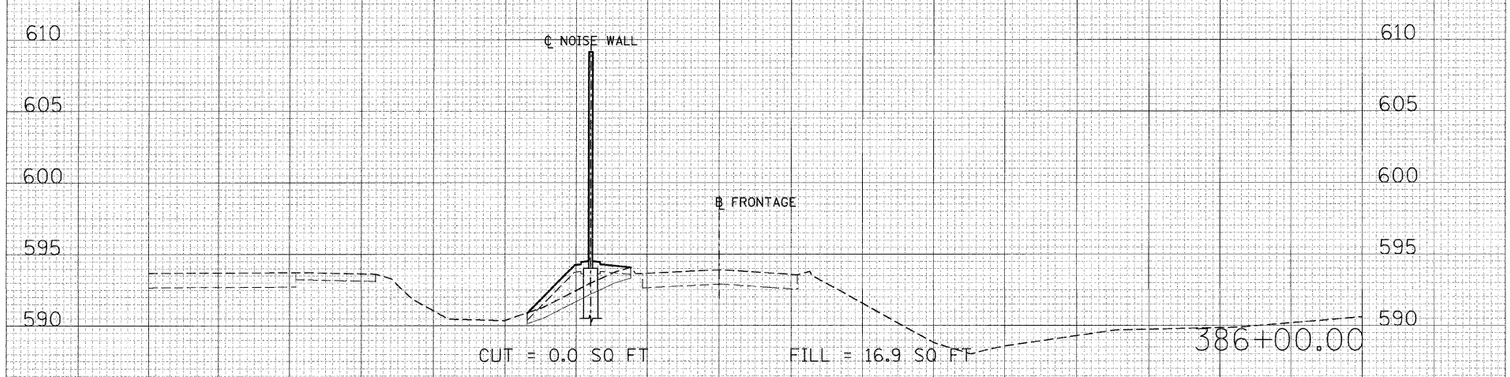

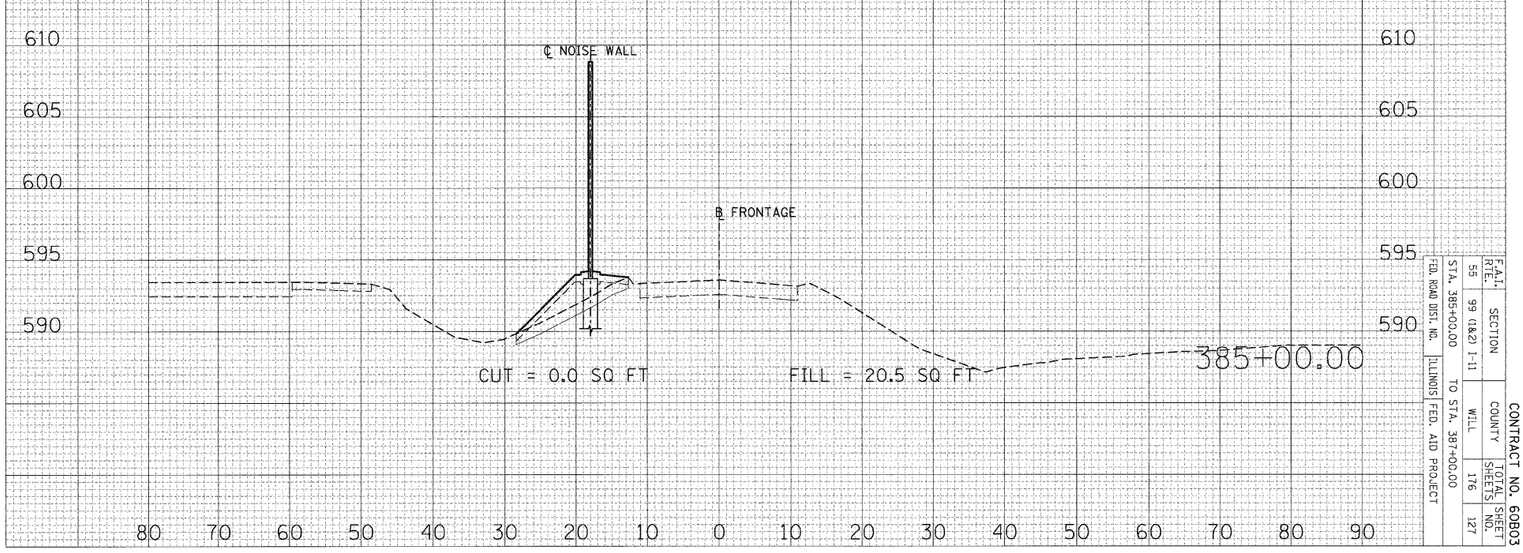

FRONTAGE RD 3 / NOISE ABATEMENT WALL 3

F.A.I. RTE.	SECTION	COUNTY	TOTAL SHEETS	SHEET NO.
55	99 (18.2) I-11	WILL	176	127

FED. ROAD DIST. NO. | ILLINOIS | FED. AID PROJECT

STA. 385+00.00 TO STA. 387+00.00

CONTRACT NO. 60B03

CONTRACT NO. 60B03

F.A.I. RTE.	SECTION	COUNTY	TOTAL SHEETS	SHEET NO.
55	99 (1&2) I-11	WILL	176	128
STA. 387+39.00		TO STA. 389+00.00		
FED. ROAD DIST. NO.	ILLINOIS	FED. AID PROJECT		

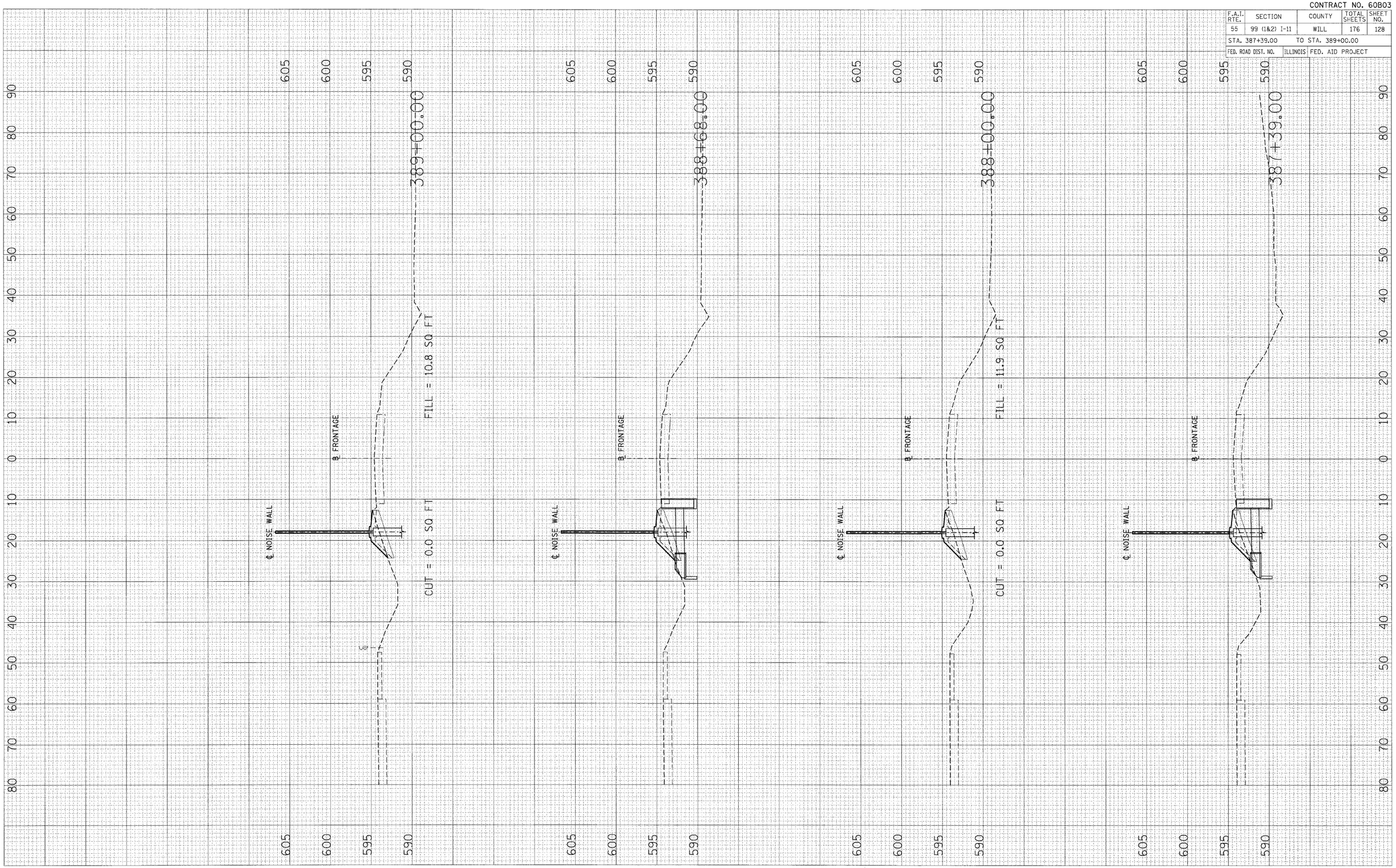

FINAL SURVEY | NOTE BOOK NO. | SURVEYED | PLOTTED | TEMPLATE | AREAS | AREAS CHECKED | BY | DATE

ORIGINAL SURVEY | NOTE BOOK NO. | SURVEYED | PLOTTED | TEMPLATE | AREAS | AREAS CHECKED | BY | DATE

PLOT DATE = $DATE$
FILE NAME = $FILEL$
PLOT SCALE = $SCALE$
USER NAME = $USER$

FRONTAGE RD 3 / NOISE ABATEMENT WALL 3

PLOT DATE = $DATE$
FILE NAME = $FILEL$
PLOT SCALE = $SCALE$
USER NAME = $USER$

ORIGINAL SURVEY		BY	DATE
NOTE BOOK	SURVEYED		
	PLOTTED		
	TEMPLATE		
NO.	AREAS		
	AREAS CHECKED		

FINAL SURVEY		BY	DATE
NOTE BOOK	SURVEYED		
	PLOTTED		
	TEMPLATE		
NO.	AREAS		
	AREAS CHECKED		

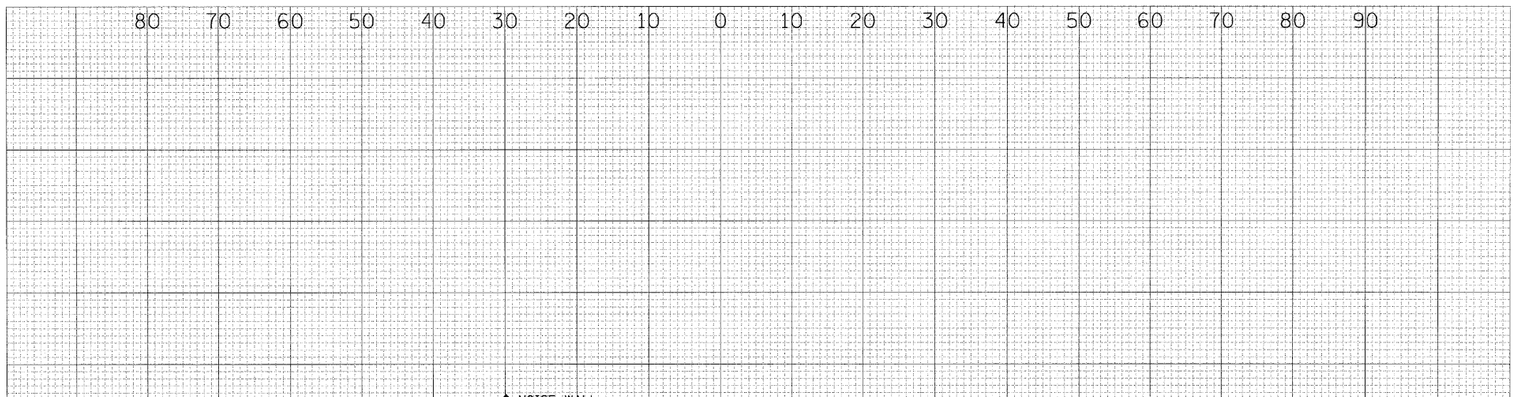

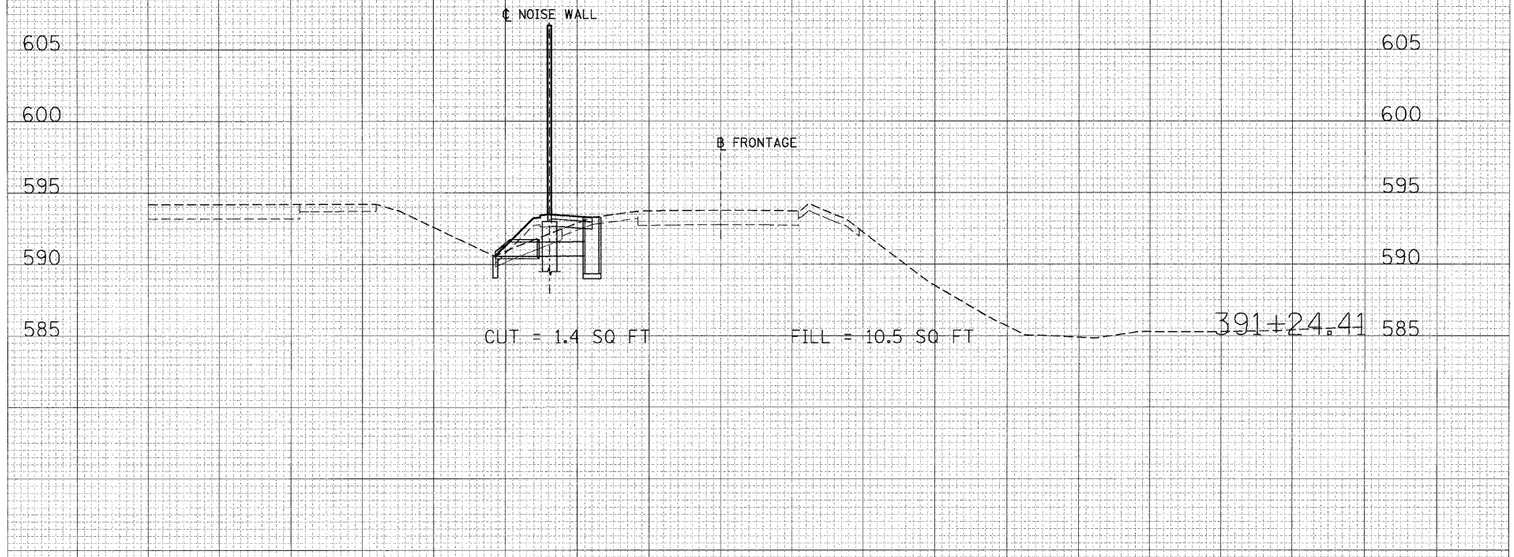

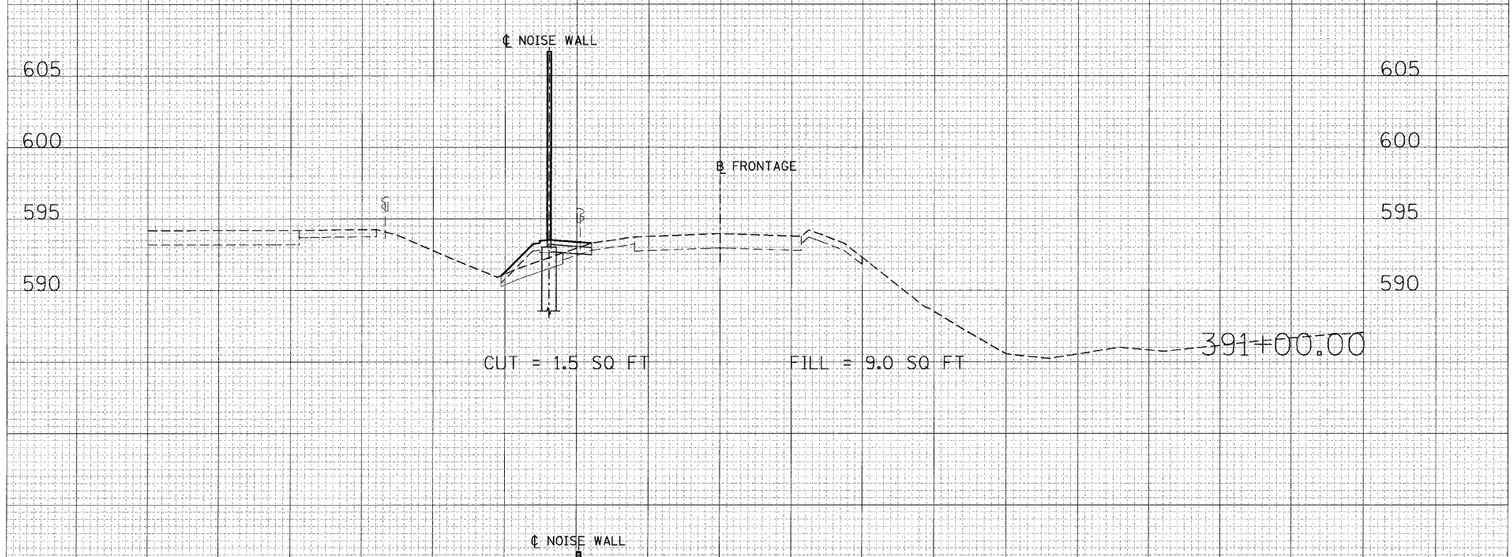

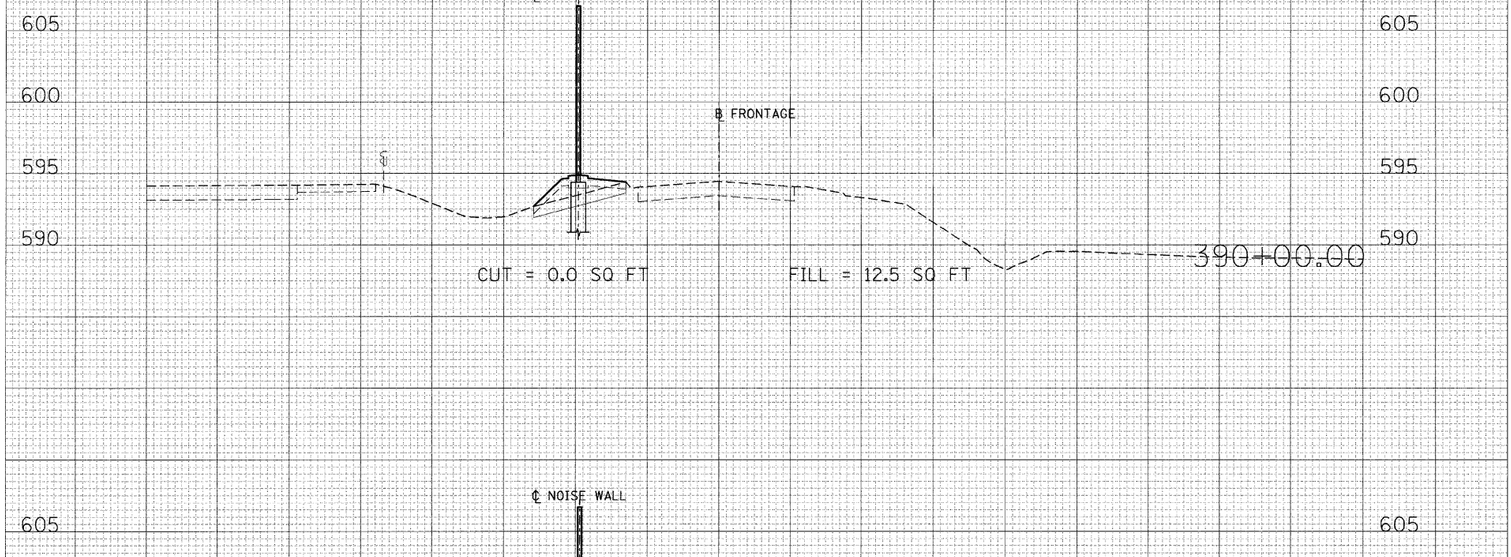

FRONTAGE RD 3 / NOISE ABATEMENT WALL 3

FAI RTE.	SECTION	COUNTY	TOTAL SHEETS	SHEET NO.
55	99 (1&2) I-11	WILL	176	129

STA. 389+96.00 TO STA. 391+24.41

FED. ROAD DIST. NO. ILLINOIS FED. AID PROJECT

CONTRACT NO. 60B03

CONTRACT NO. 60B03

F.A.I. RTE.	SECTION	COUNTY	TOTAL SHEETS	SHEET NO.
55	99 (1&2) I-11	WILL	176	130
STA. 391+64.74		TO STA. 392+51.00		
FED. ROAD DIST. NO.	ILLINOIS	FED. AID PROJECT		

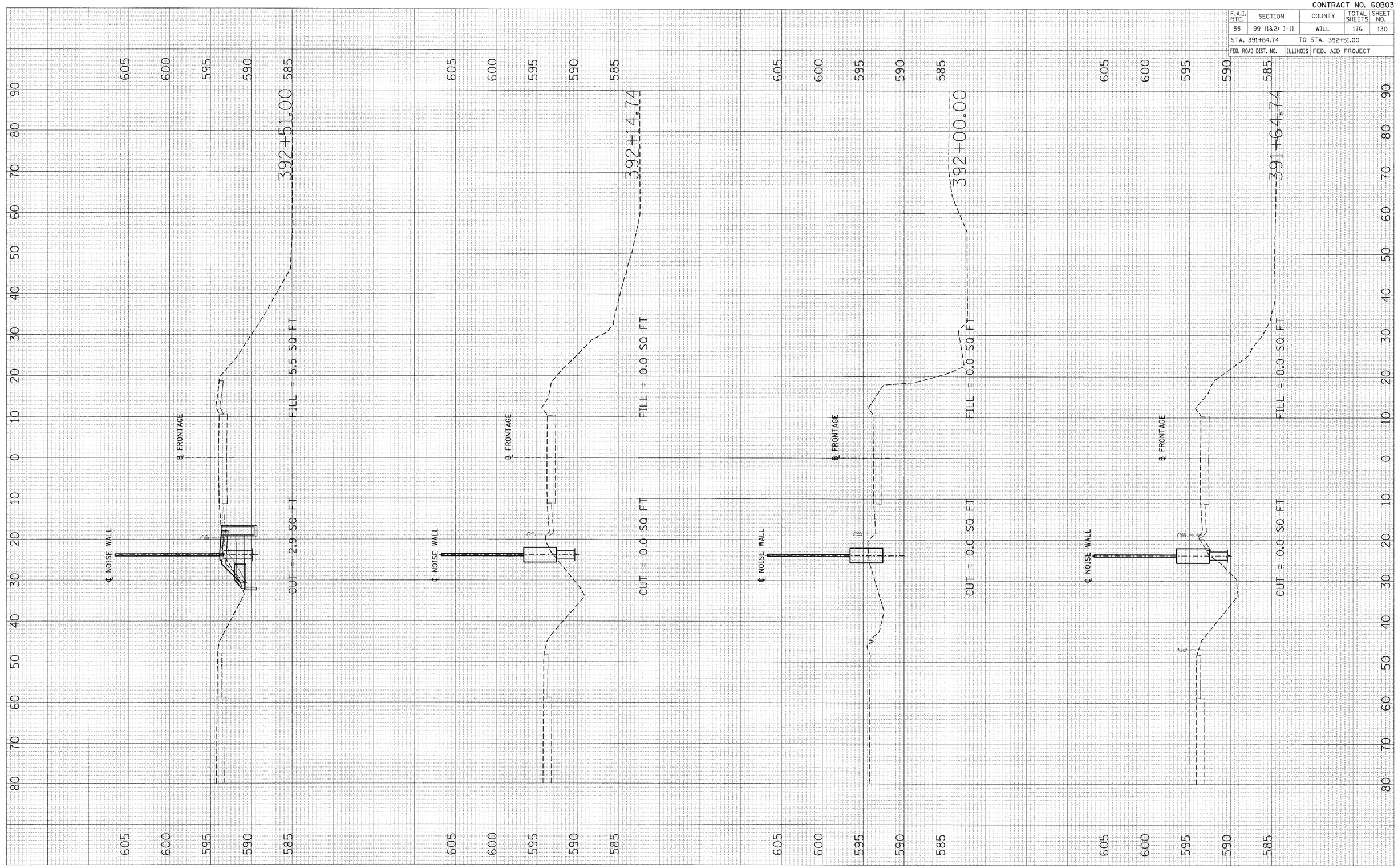

FRONTAGE RD 3 / NOISE ABATEMENT WALL 3

FINAL SURVEY	BY	DATE
SURVEYED		
PLOTTED		
INTERMEDIATE		
AREAS		
AREAS CHECKED		
NOTE BOOK NO.		

ORIGINAL SURVEY	BY	DATE
SURVEYED		
PLOTTED		
INTERMEDIATE		
AREAS		
AREAS CHECKED		
NOTE BOOK NO.		

PLOT DATE = $DATE$
FILE NAME = $FILEL$
PLOT SCALE = $SCALE$
USER NAME = $USER$

PLOT DATE = $DATE$
FILE NAME = $FILEL$
PLOT SCALE = $SCALE$
USER NAME = $USER$

ORIGINAL SURVEY		BY	DATE
NOTE BOOK	SURVEYED		
	PLOTTED		
	TEMPLATE		
NO.	AREAS		
	AREAS CHECKED		

FINAL SURVEY		BY	DATE
NOTE BOOK	SURVEYED		
	PLOTTED		
	TEMPLATE		
NO.	AREAS		
	AREAS CHECKED		

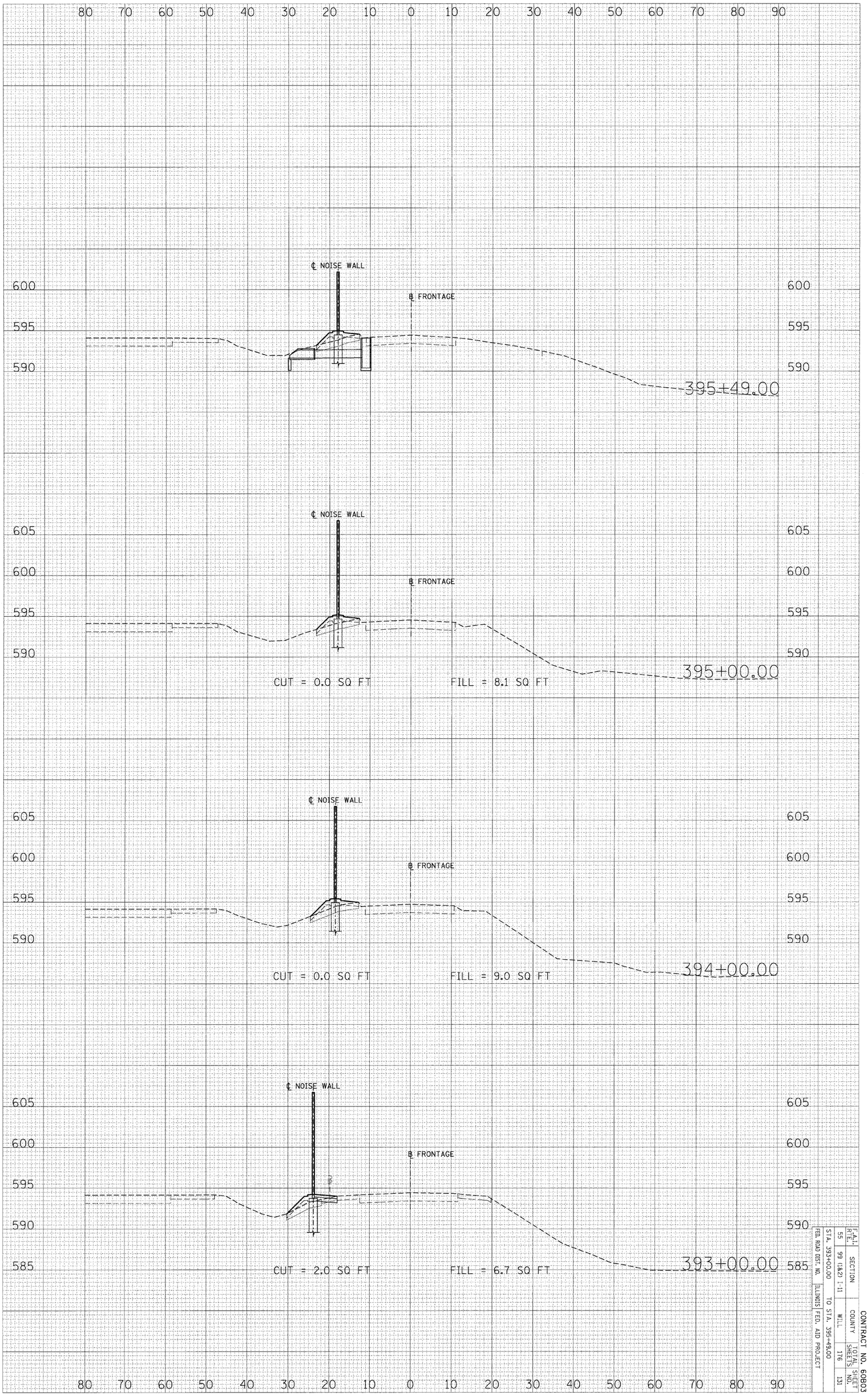

FRONTAGE RD 3 / NOISE ABATEMENT WALL 3

F.A.I. RTE.	SECTION	COUNTY	TOTAL SHEETS	SHEET NO.
55	99 (&2) I-11	WILL	176	131

STA. 393+00.00 TO STA. 395+49.00

FED. ROAD DIST. NO. | ILLINOIS | FED. AID PROJECT

CONTRACT NO. 60B03

PLOT DATE = $DATE$
FILE NAME = $FILEL$
PLOT SCALE = $SCALE$
USER NAME = $USER$

ORIGINAL SURVEY		BY	DATE
	SURVEYED		
	PLOTTED		
NOTE BOOK	TEMPLATE		
	AREAS		
NO.	AREAS CHECKED		

FINAL SURVEY		BY	DATE
	SURVEYED		
	PLOTTED		
NOTE BOOK	TEMPLATE		
	AREAS		
NO.	AREAS CHECKED		

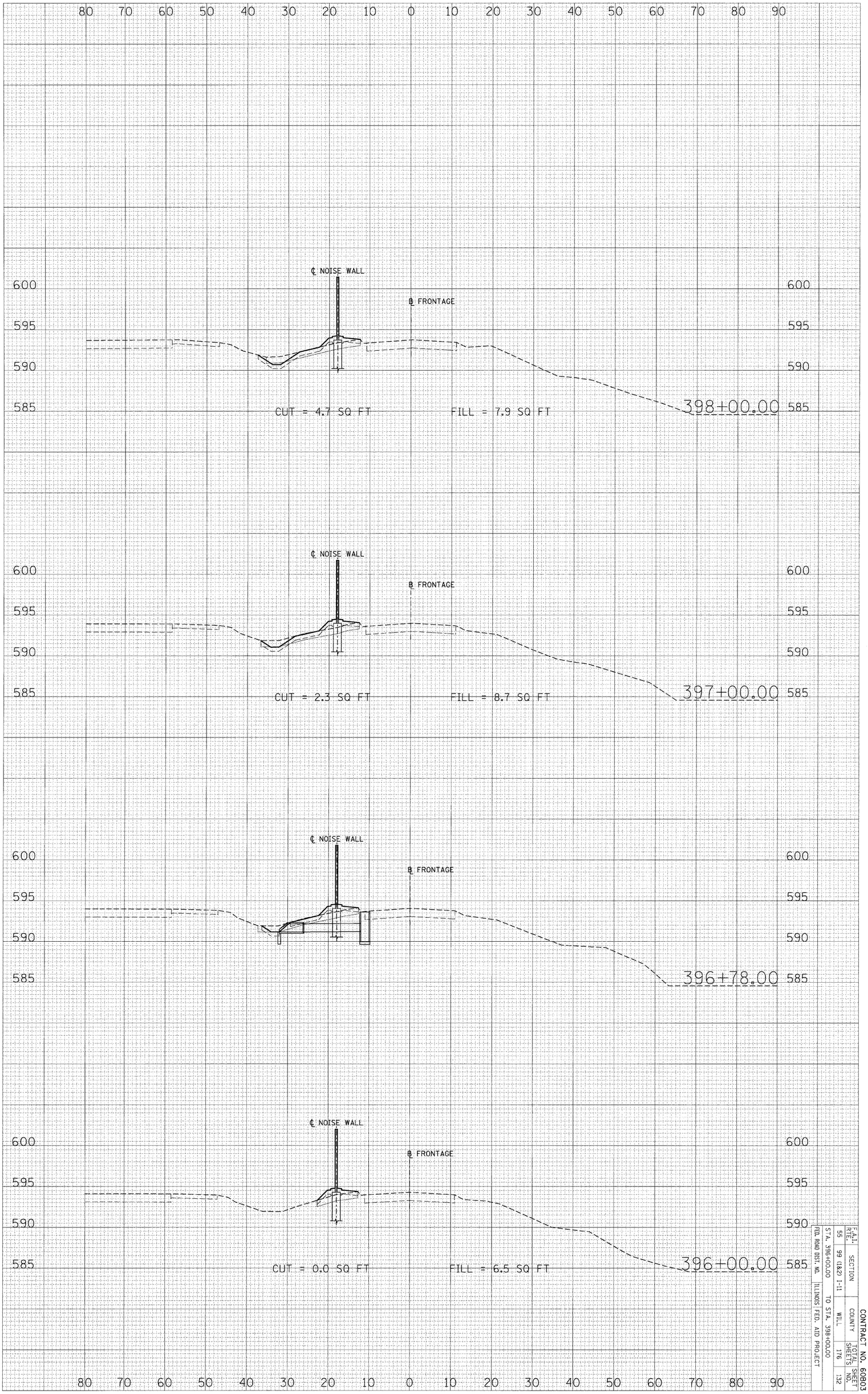

FRONTAGE RD 3 / NOISE ABATEMENT WALL 3

CONTRACT NO. 60B03

F.A.I. RTE.	SECTION	COUNTY	TOTAL SHEETS	SHEET NO.
55	99 (1&2) I-11	WILL	176	132

STA. 396+00.00 TO STA. 398+00.00

FED. ROAD DIST. NO. ILLINOIS FED. AID PROJECT

CONTRACT NO. 60B03

F.A.I. RTE.	SECTION	COUNTY	TOTAL SHEETS	SHEET NO.
55	99 (1&2) I-11	WILL	176	133
STA. 398+07.00		TO STA. 400+65.00		
FED. ROAD DIST. NO.	ILLINOIS	FED. AID PROJECT		

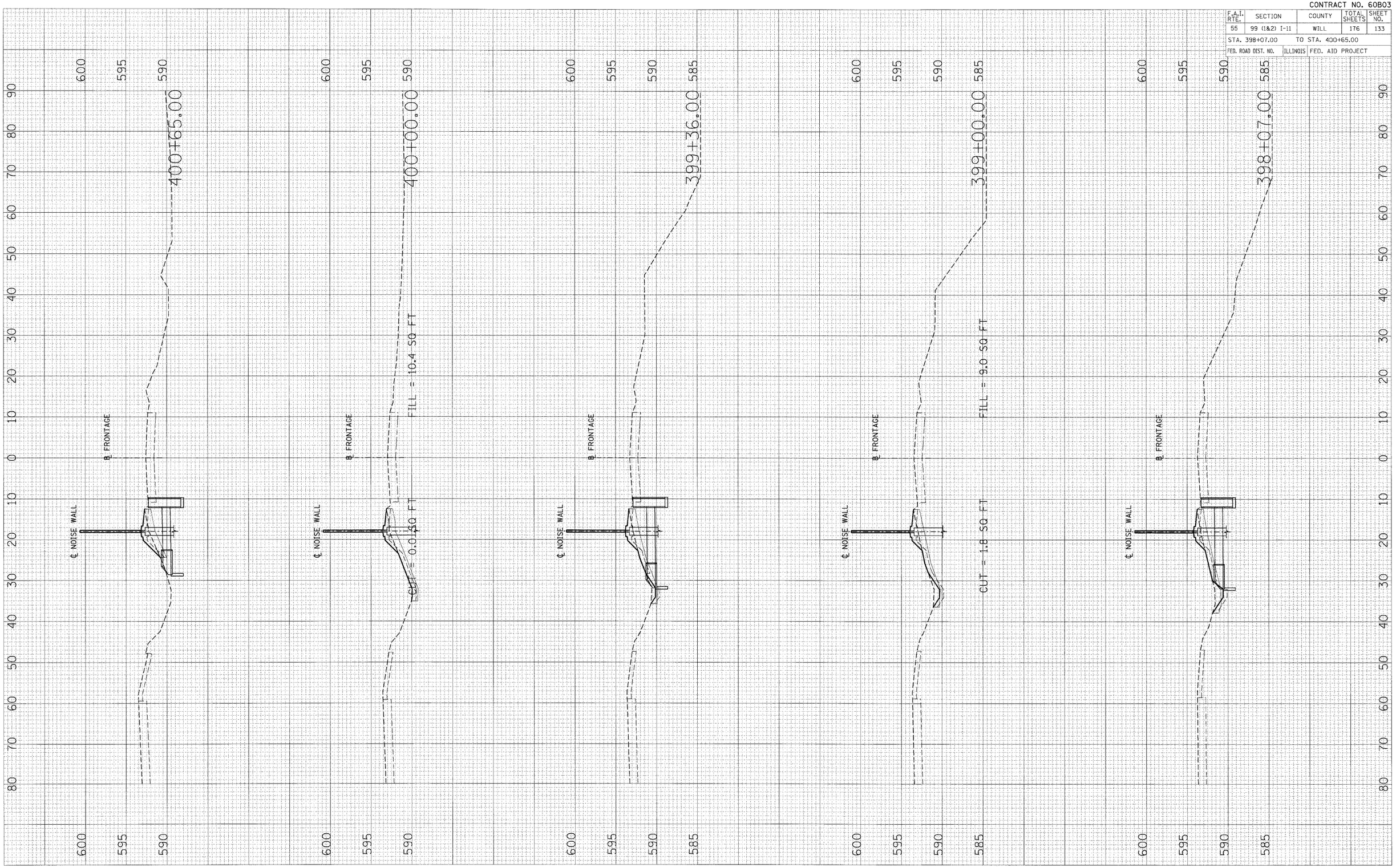

FINAL SURVEY	BY	DATE
SURVEYED		
PLOTTED		
TRAVERSE		
AREAS		
AREAS CHECKED		
NOTE BOOK NO.		

ORIGINAL SURVEY	BY	DATE
SURVEYED		
PLOTTED		
TRAVERSE		
AREAS		
AREAS CHECKED		
NOTE BOOK NO.		

PLOT DATE = $DATE$
FILE NAME = $FILE$
PLOT SCALE = $SCALE$
USER NAME = $USER$

FRONTAGE RD 3 / NOISE ABATEMENT WALL 3

PLOT DATE = $DATE$
FILE NAME = $FILEL$
PLOT SCALE = $SCALE$
USER NAME = $USER$

ORIGINAL SURVEY		BY	DATE
NOTE BOOK	SURVEYED		
	PLOTTED		
	TEMPLATE		
	AREAS		
NO.	AREAS CHECKED		

FINAL SURVEY		BY	DATE
NOTE BOOK	SURVEYED		
	PLOTTED		
	TEMPLATE		
	AREAS		
NO.	AREAS CHECKED		

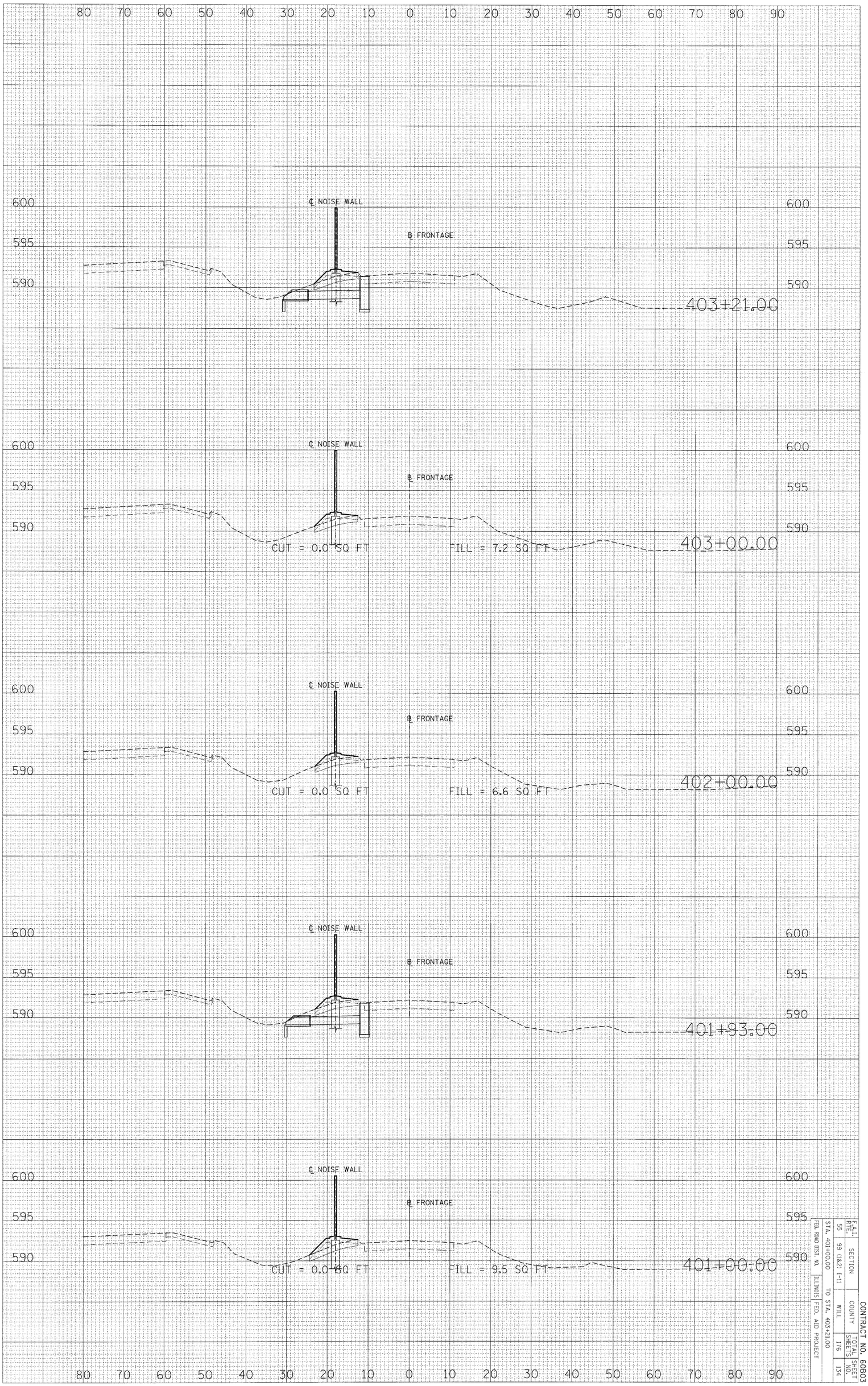

FRONTAGE RD 3 / NOISE ABATEMENT WALL 3

F.A.I. RTE.	SECTION	COUNTY	TOTAL SHEETS	SHEET NO.
55	99 (I&2) I-11	WILL	176	134

STA. 401+00.00 TO STA. 403+21.00

FED. ROAD DIST. NO. | ILLINOIS | FED. AID PROJECT

CONTRACT NO. 60B03

PLOT DATE = $DATE$
FILE NAME = $FILEL$
PLOT SCALE = $SCALE$
USER NAME = $USER$

ORIGINAL SURVEY		BY	DATE
NOTE BOOK	SURVEYED		
	PLOTTED		
	TEMPLATE		
NO.	AREAS		
	AREAS CHECKED		

FINAL SURVEY		BY	DATE
NOTE BOOK	SURVEYED		
	PLOTTED		
	TEMPLATE		
NO.	AREAS		
	AREAS CHECKED		

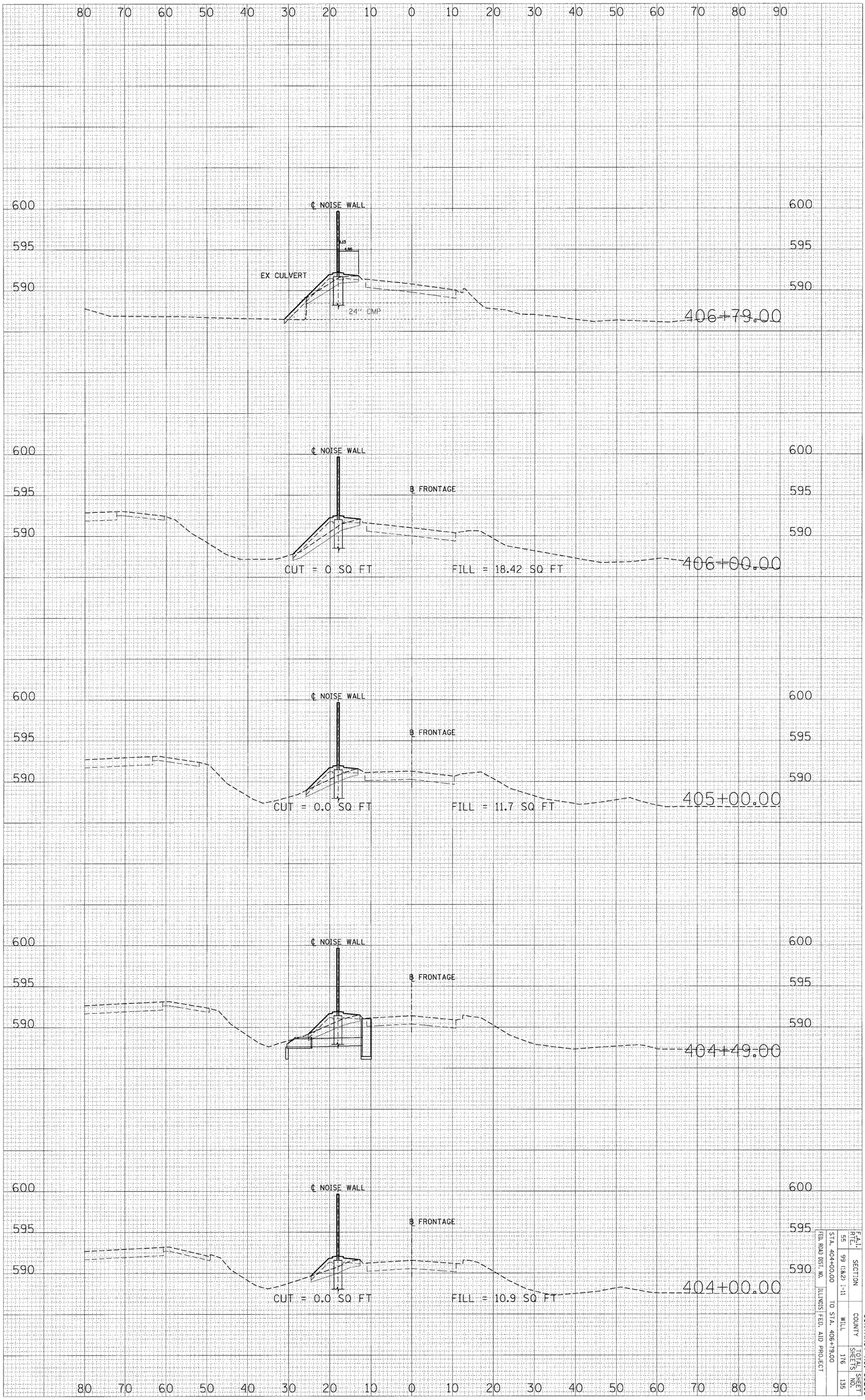

FRONTAGE RD 3 / NOISE ABATEMENT WALL 3

FED. ROAD DIST. NO.	ILLINOIS	FED. AID PROJECT	SECTION	COUNTY	TOTAL SHEETS	SHEET NO.
55			99 (1&2) I-11	WILL	176	135
STA. 404+00.00		TO STA. 406+79.00				

CONTRACT NO. 60B03

CONTRACT NO. 60B03

F.A.I. RTE.	SECTION	COUNTY	TOTAL SHEETS	SHEET NO.
55	99 (1&2) I-11	WILL	176	136
STA. 407+00.00	TO STA. 408+26.26			
FED. ROAD DIST. NO.	ILLINOIS	FED. AID PROJECT		

FINAL SURVEY		BY	DATE
NOTE BOOK NO.	SURVEYED		
	PLOTTED		
	TEMPLATE		
	AREAS		
	AREAS CHECKED		

ORIGINAL SURVEY		BY	DATE
NOTE BOOK NO.	SURVEYED		
	PLOTTED		
	TEMPLATE		
	AREAS		
	AREAS CHECKED		

PLOT DATE = $DATE$
FILE NAME = $FILEL$
PLOT SCALE = $SCALE$
USER NAME = $USER$

FRONTAGE RD 3 / NOISE ABATEMENT WALL 3

CONTRACT NO. 60B03

F.A.I. RTE.	SECTION	COUNTY	TOTAL SHEETS	SHEET NO.
55	99 (1&2) I-11	WILL	176	137
STA. 492+18.81		TO STA. 493+00.00		
FED. ROAD DIST. NO.	ILLINOIS	FED. AID PROJECT		

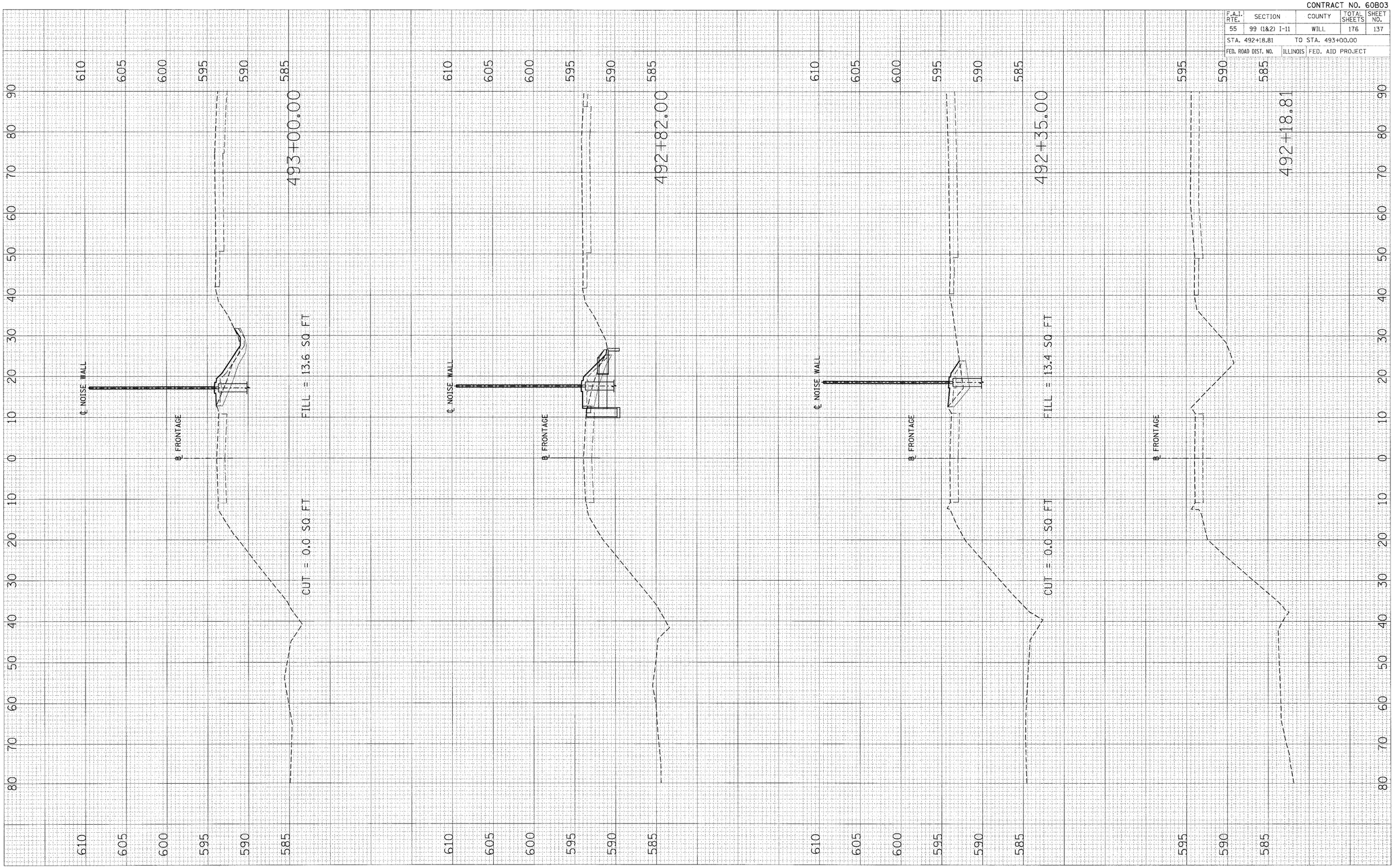

FINAL SURVEY		BY	DATE
	SURVEYED		
	PLOTTED		
	TEMPLATE		
NOTE BOOK	AREAS		
NO.	AREAS CHECKED		

ORIGINAL SURVEY		BY	DATE
	SURVEYED		
	PLOTTED		
	TEMPLATE		
NOTE BOOK	AREAS		
NO.	AREAS CHECKED		

PLOT DATE = $DATE$
FILE NAME = $FILE$
PLOT SCALE = $SCALE$
USER NAME = $USER$

FRONTAGE RD 4 / NOISE ABATEMENT WALL 4

PLOT DATE = $DATE$
FILE NAME = $FILEL$
PLOT SCALE = $SCALE$
USER NAME = $USER$

ORIGINAL SURVEY		BY	DATE
NOTE BOOK	SURVEYED		
	PLOTTED		
	TEMPLATE		
NO.	AREAS		
	AREAS CHECKED		

FINAL SURVEY		BY	DATE
NOTE BOOK	SURVEYED		
	PLOTTED		
	TEMPLATE		
NO.	AREAS		
	AREAS CHECKED		

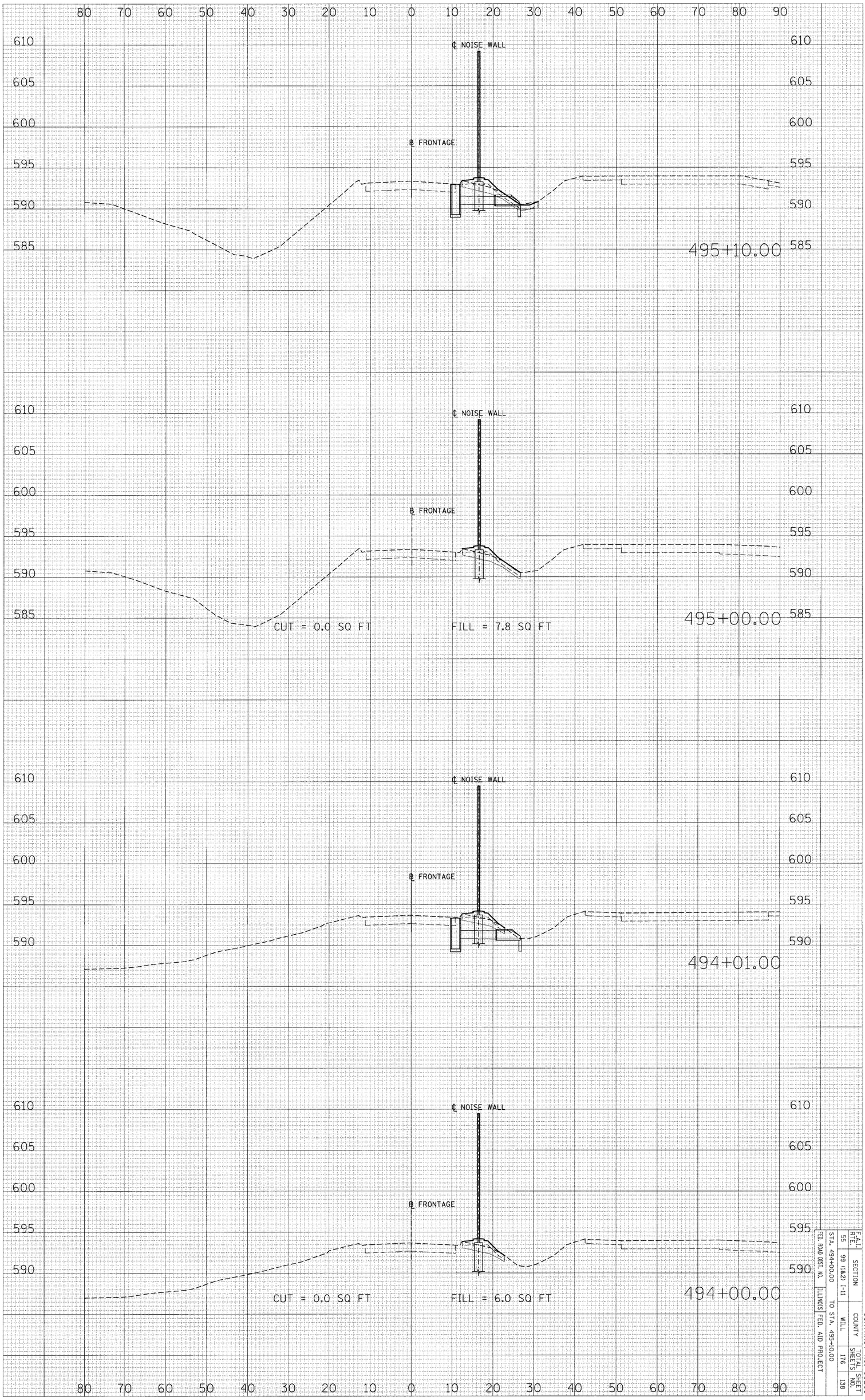

FRONTAGE RD 4 / NOISE ABATEMENT WALL 4

F.A.I. RTE.	SECTION	COUNTY	TOTAL SHEETS	SHEET No.
55	99 (&2) I-11	WILL	176	138

FED. ROAD DIST. NO. | ILLINOIS | FED. AID PROJECT

STA. 494+00.00 TO STA. 495+10.00

CONTRACT NO. 60B03

PLOT DATE = $DATE$
FILE NAME = $FILEL$
PLOT SCALE = $SCALE$
USER NAME = $USER$

ORIGINAL SURVEY		BY	DATE
NOTE BOOK	SURVEYED		
	PLOTTED		
	TEMPLATE		
	AREAS		
NO.	AREAS CHECKED		

FINAL SURVEY		BY	DATE
NOTE BOOK	SURVEYED		
	PLOTTED		
	TEMPLATE		
	AREAS		
NO.	AREAS CHECKED		

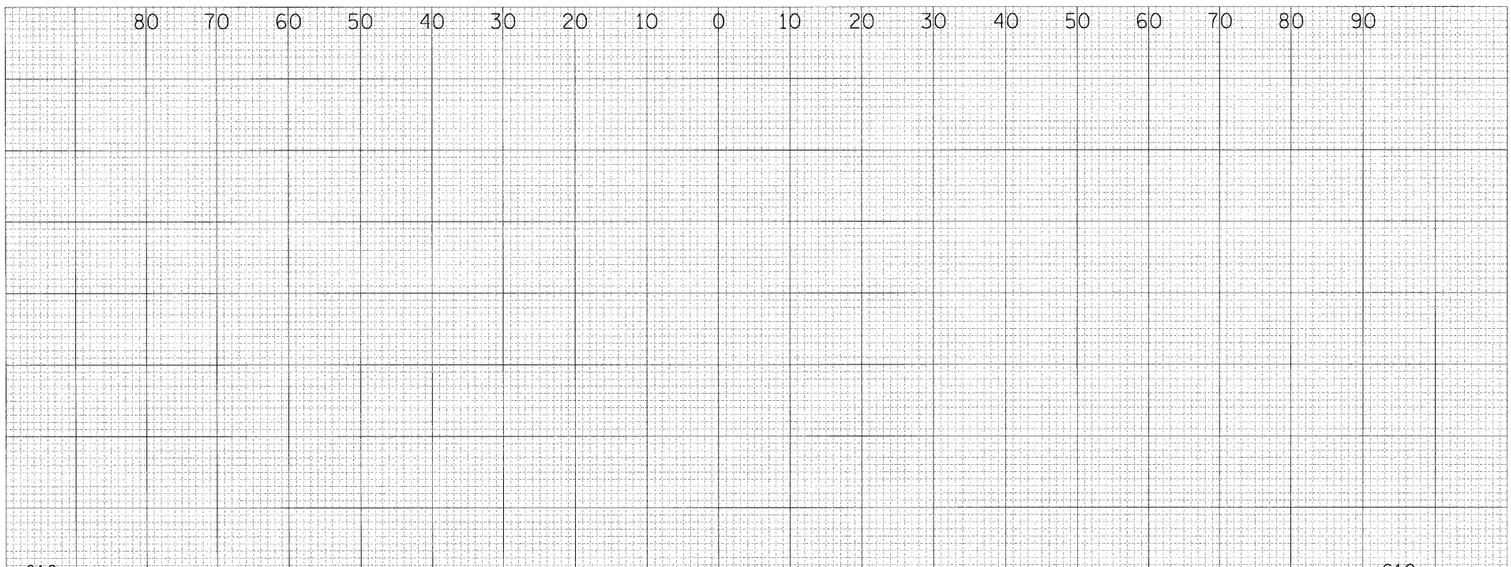

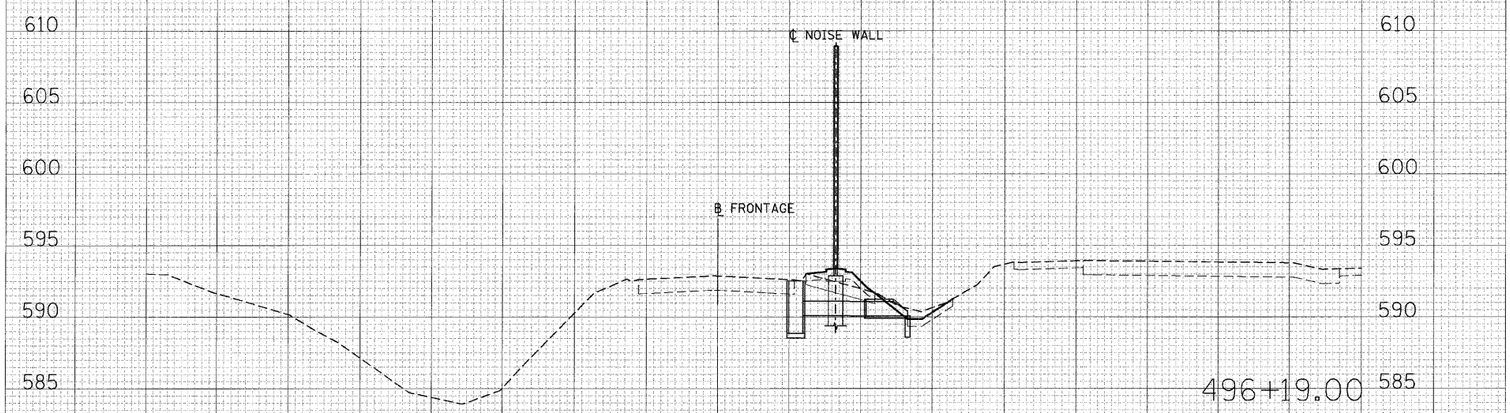

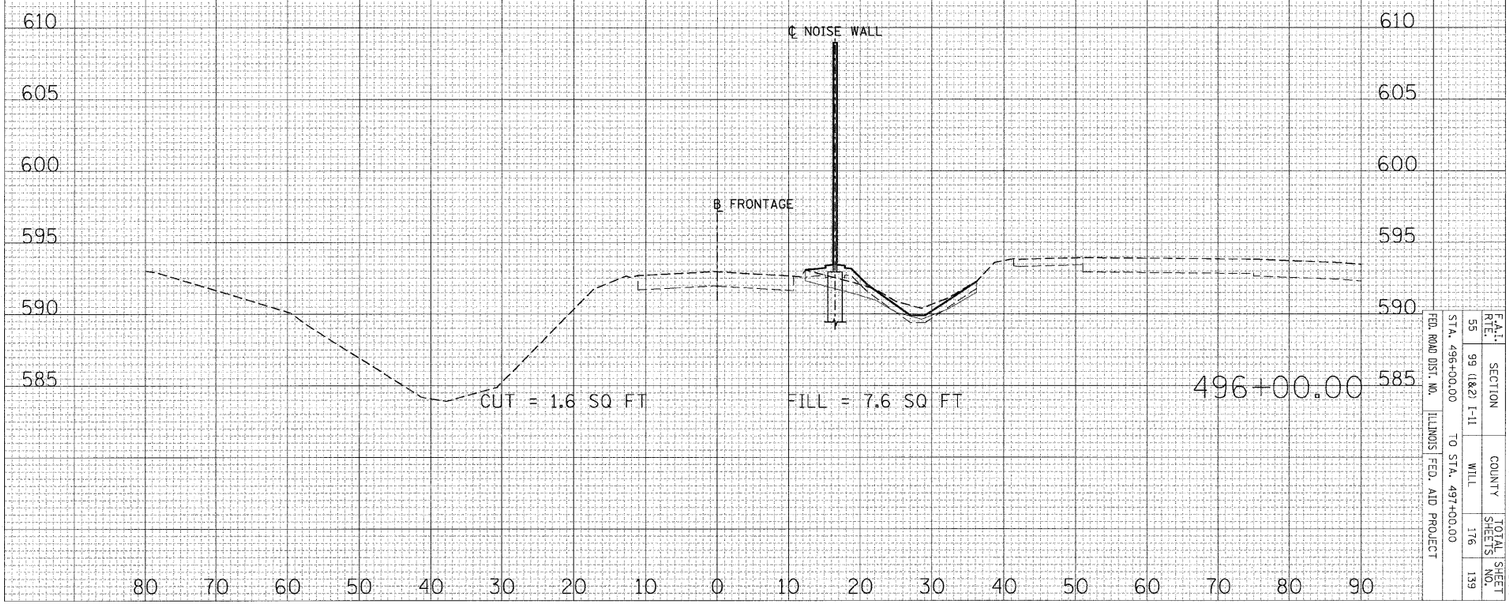

FRONTAGE RD 4 / NOISE ABATEMENT WALL 4

F.A.I. RTE.	SECTION	COUNTY	TOTAL SHEETS	SHEET NO.
55	99 (I&2) I-11	WILL	176	139

FED. ROAD DIST. NO. | ILLINOIS | FED. AID PROJECT

STA. 496+00.00 TO STA. 497+00.00

CONTRACT NO. 60B03

PLOT DATE = $DATE$
FILE NAME = $FILEL$
PLOT SCALE = $SCALE$
USER NAME = $USER$

ORIGINAL SURVEY		BY	DATE
NOTE BOOK	SURVEYED		
	PLOTTED		
	TEMPLATE		
	AREAS		
NO.	AREAS CHECKED		

FINAL SURVEY		BY	DATE
NOTE BOOK	SURVEYED		
	PLOTTED		
	TEMPLATE		
	AREAS		
NO.	AREAS CHECKED		

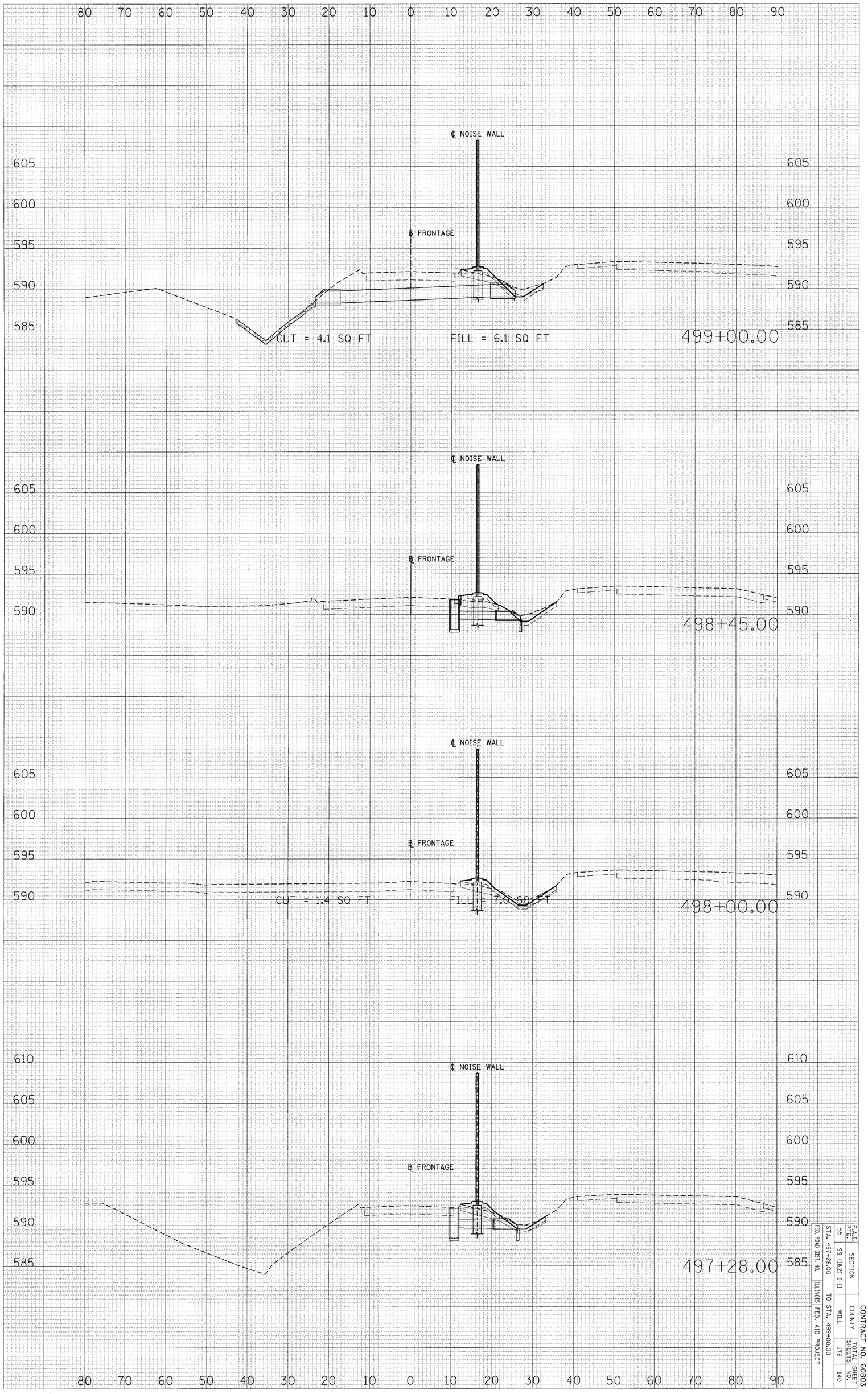

F.A.I. RTE.	SECTION	COUNTY	TOTAL SHEETS	SHEET NO.
55	99 (&2) 1-11	WILL	176	140

FED. ROAD DIST. NO. | ILLINOIS | FED. AID PROJECT

STA. 497+28.00 TO STA. 499+00.00

CONTRACT NO. 60B03

FRONTAGE RD 4 / NOISE ABATEMENT WALL 4

PLOT DATE = #DATE#
FILE NAME = #FILEL#
PLOT SCALE = #SCALE#
USER NAME = #USER#

ORIGINAL SURVEY		BY	DATE
NOTE BOOK	SURVEYED		
	PLOTTED		
	TEMPLATE		
NO.	AREAS		
	AREAS CHECKED		

FINAL SURVEY		BY	DATE
NOTE BOOK	SURVEYED		
	PLOTTED		
	TEMPLATE		
NO.	AREAS		
	AREAS CHECKED		

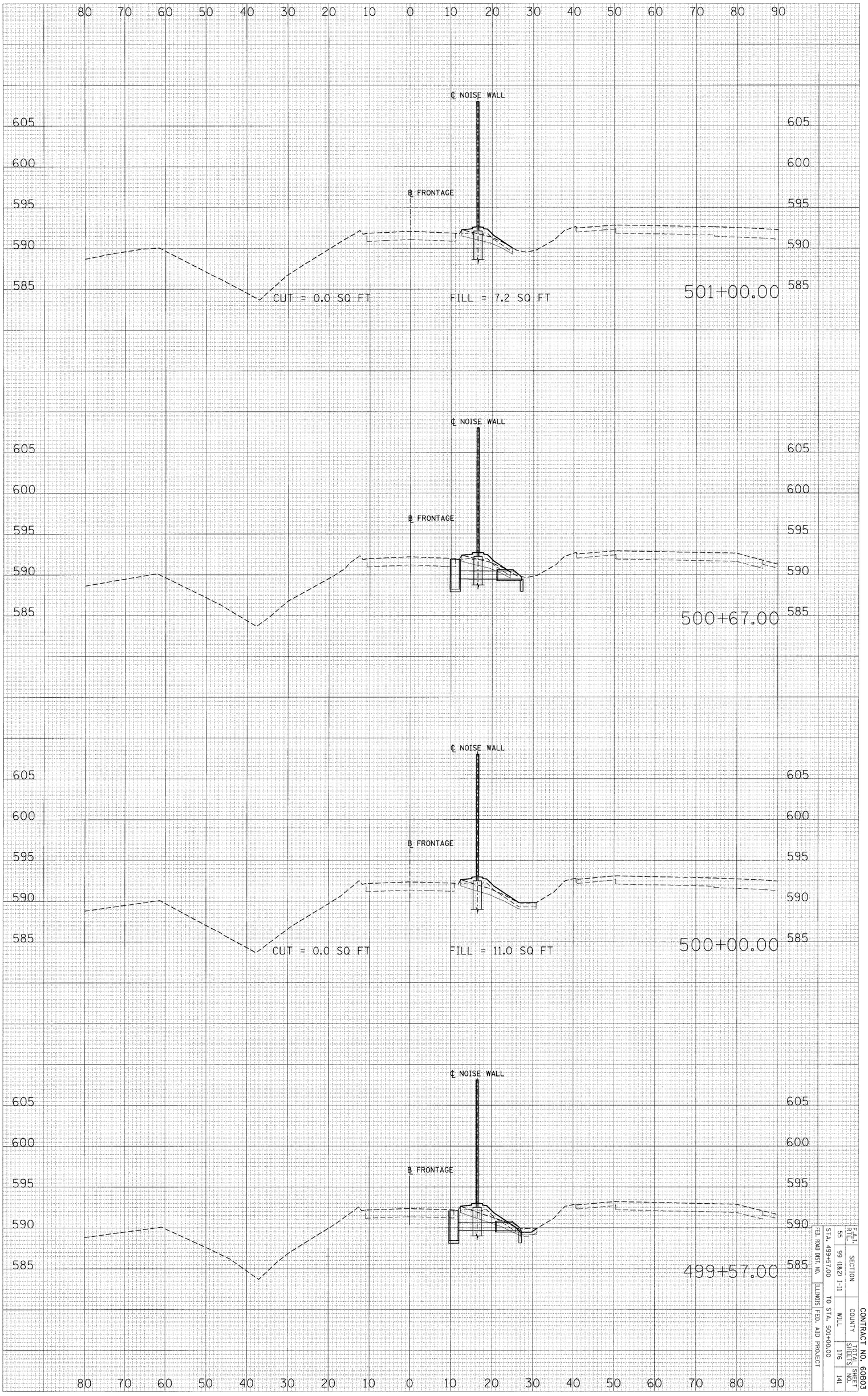

FRONTAGE RD 4 / NOISE ABATEMENT WALL 4

F.A.I. RTE.	SECTION	COUNTY	TOTAL SHEETS	SHEET NO.
55	99 (182) I-11	WILL	176	141

FED. ROAD DIST. NO. | ILLINOIS | FED. AID PROJECT

STA. 499+57.00 TO STA. 501+00.00

CONTRACT NO. 60B03

PLOT DATE = #DATE#
FILE NAME = #FILEL#
PLOT SCALE = #SCALE#
USER NAME = #USER#

ORIGINAL SURVEY		BY	DATE
NOTE BOOK	SURVEYED		
	PLOTTED		
	TEMPLATE		
	AREAS		
NO.	AREAS CHECKED		

FINAL SURVEY		BY	DATE
NOTE BOOK	SURVEYED		
	PLOTTED		
	TEMPLATE		
	AREAS		
NO.	AREAS CHECKED		

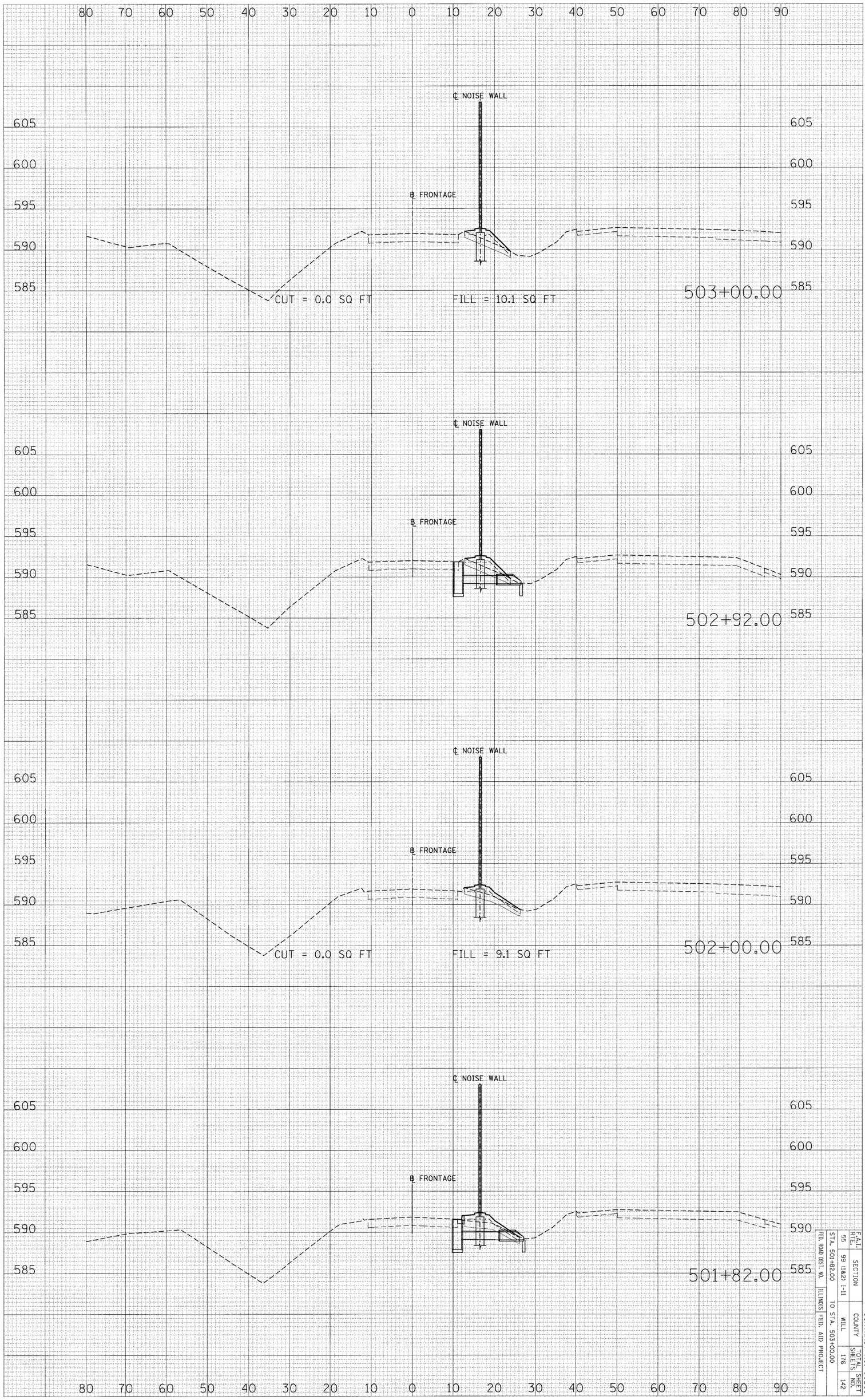

FRONTAGE RD 4 / NOISE ABATEMENT WALL 4

F.A.I. RTE.	SECTION	COUNTY	TOTAL SHEETS	SHEET NO.
55	99 (1&2) I-11	WILL	176	142

FED. ROAD DIST. NO. | ILLINOIS | FED. AID PROJECT

STA. 501+82.00 TO STA. 503+00.00

CONTRACT NO. 60B03

PLOT DATE = $DATE$
FILE NAME = $FILEL$
PLOT SCALE = $SCALE$
USER NAME = $USER$

ORIGINAL SURVEY		BY	DATE
NOTE BOOK	SURVEYED		
	PLOTTED		
	TEMPLATE		
	AREAS		
NO.	AREAS CHECKED		

FINAL SURVEY		BY	DATE
NOTE BOOK	SURVEYED		
	PLOTTED		
	TEMPLATE		
	AREAS		
NO.	AREAS CHECKED		

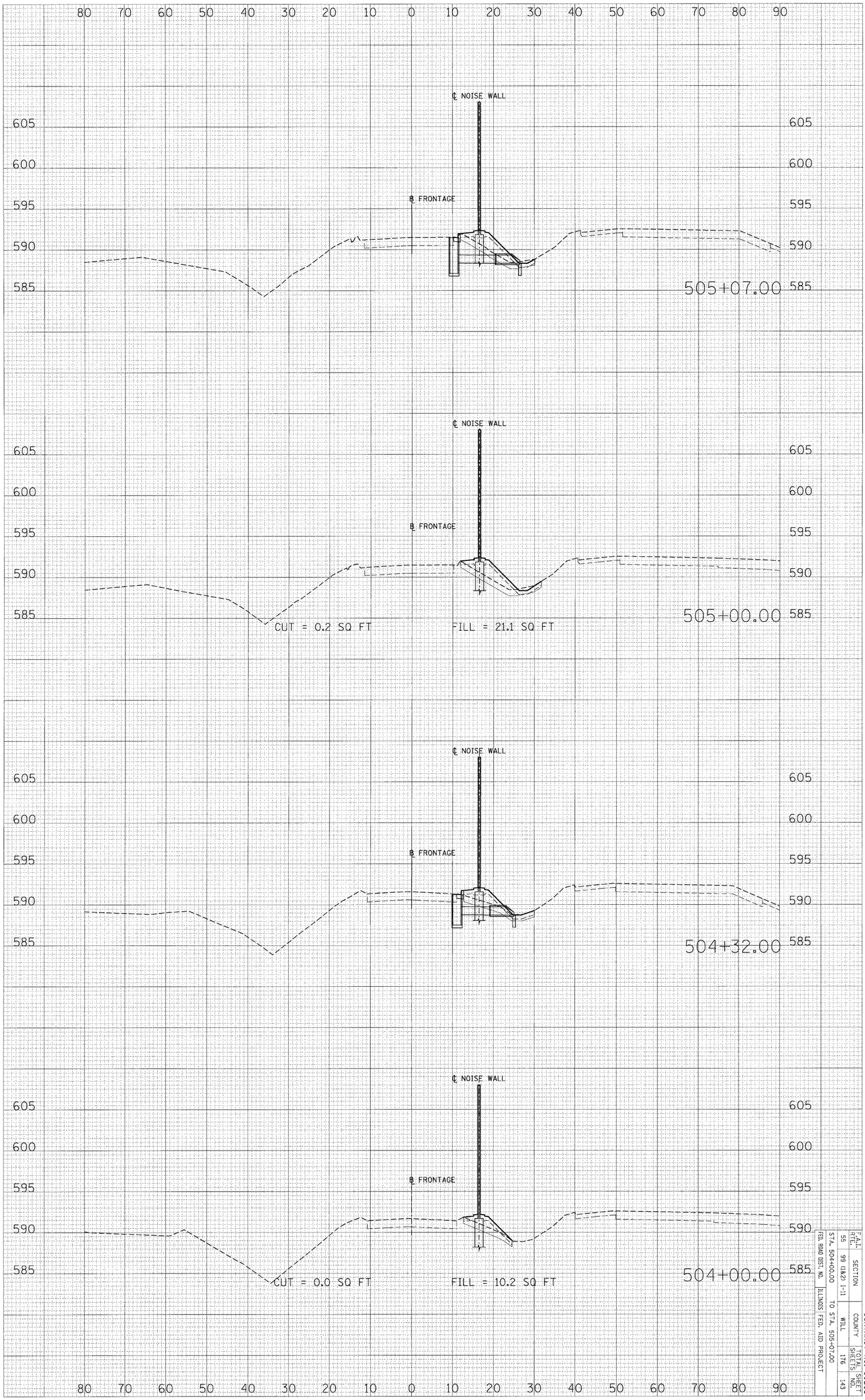

FRONTAGE RD 4 / NOISE ABATEMENT WALL 4

F.A.I. RTE.	SECTION	COUNTY	TOTAL SHEETS	SHEET NO.
55	99 (182) I-11	WILL	176	143

STA. 504+00.00 TO STA. 505+07.00

FED. ROAD DIST. NO. | ILLINOIS FED. AID PROJECT

CONTRACT NO. 60B03

PLOT DATE = $DATE$
FILE NAME = $FILEL$
PLOT SCALE = $SCALE$
USER NAME = $USER$

ORIGINAL SURVEY		BY	DATE
NOTE BOOK	SURVEYED		
	PLOTTED		
	TEMPLATE		
	AREAS		
NO.	AREAS CHECKED		

FINAL SURVEY		BY	DATE
NOTE BOOK	SURVEYED		
	PLOTTED		
	TEMPLATE		
	AREAS		
NO.	AREAS CHECKED		

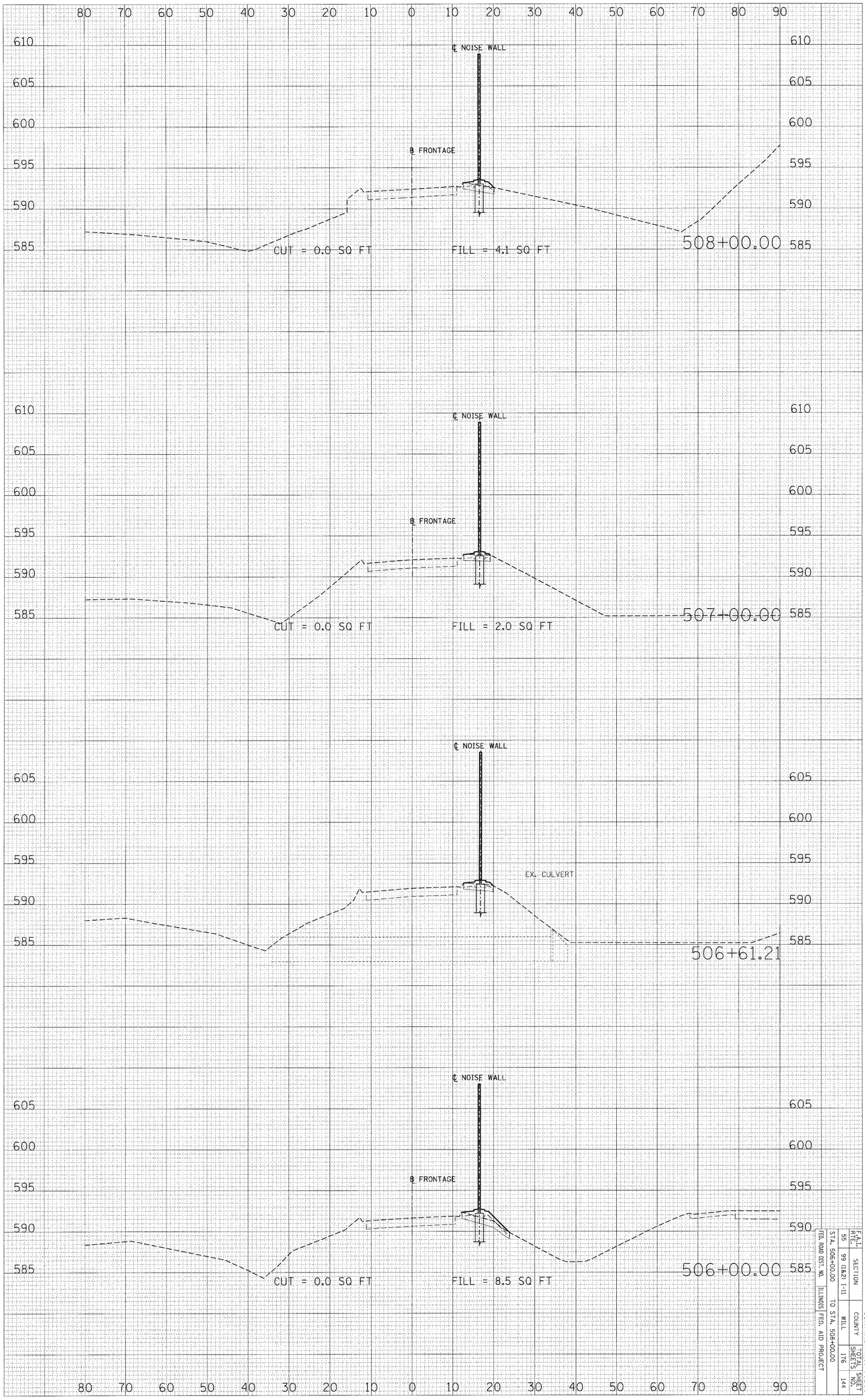

FRONTAGE RD 4 / NOISE ABATEMENT WALL 4

FAI RTE.	SECTION	COUNTY	TOTAL SHEETS	SHEET NO.
55	99 (&2) I-11	WILL	176	144

FED. ROAD DIST. NO. | ILLINOIS | FED. AID PROJECT

STA. 506+00.00 TO STA. 508+00.00

CONTRACT NO. 60B03

PLOT DATE = $DATE$
FILE NAME = $FILEL$
PLOT SCALE = $SCALE$
USER NAME = $USER$

ORIGINAL SURVEY		BY	DATE
NOTE BOOK	SURVEYED		
	PLOTTED		
	TEMPLATE		
	AREAS		
NO.	AREAS CHECKED		

FINAL SURVEY		BY	DATE
NOTE BOOK	SURVEYED		
	PLOTTED		
	TEMPLATE		
	AREAS		
NO.	AREAS CHECKED		

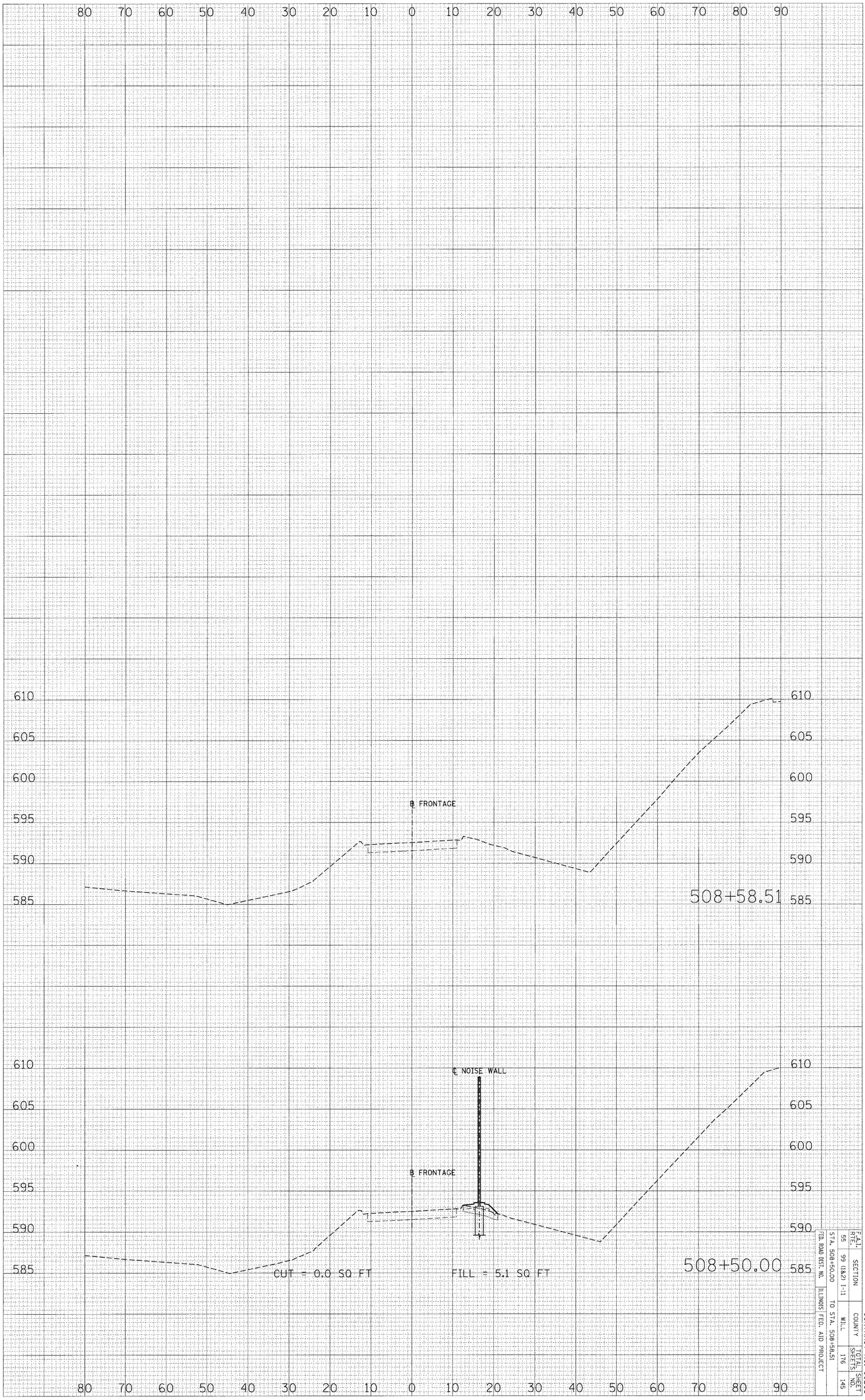

FRONTAGE RD 4 / NOISE ABATEMENT WALL 4

FED. ROAD DIST. NO.	ILLINOIS	FED. AID PROJECT
STA. 508+50.00	TO STA. 508+58.51	

F.A.I. RTE.	SECTION	COUNTY	TOTAL SHEETS	SHEET NO.
55	99 (I&2) I-11	WILL	176	145

CONTRACT NO. 60B03

PLOT DATE = \$DATE\$
FILE NAME = \$FILEL\$
PLOT SCALE = \$SCALE\$
USER NAME = \$USER\$

ORIGINAL SURVEY		BY	DATE
NOTE BOOK	SURVEYED		
	PLOTTED		
	TEMPLATE		
	AREAS		
NO.	AREAS CHECKED		

FINAL SURVEY		BY	DATE
NOTE BOOK	SURVEYED		
	PLOTTED		
	TEMPLATE		
	AREAS		
NO.	AREAS CHECKED		

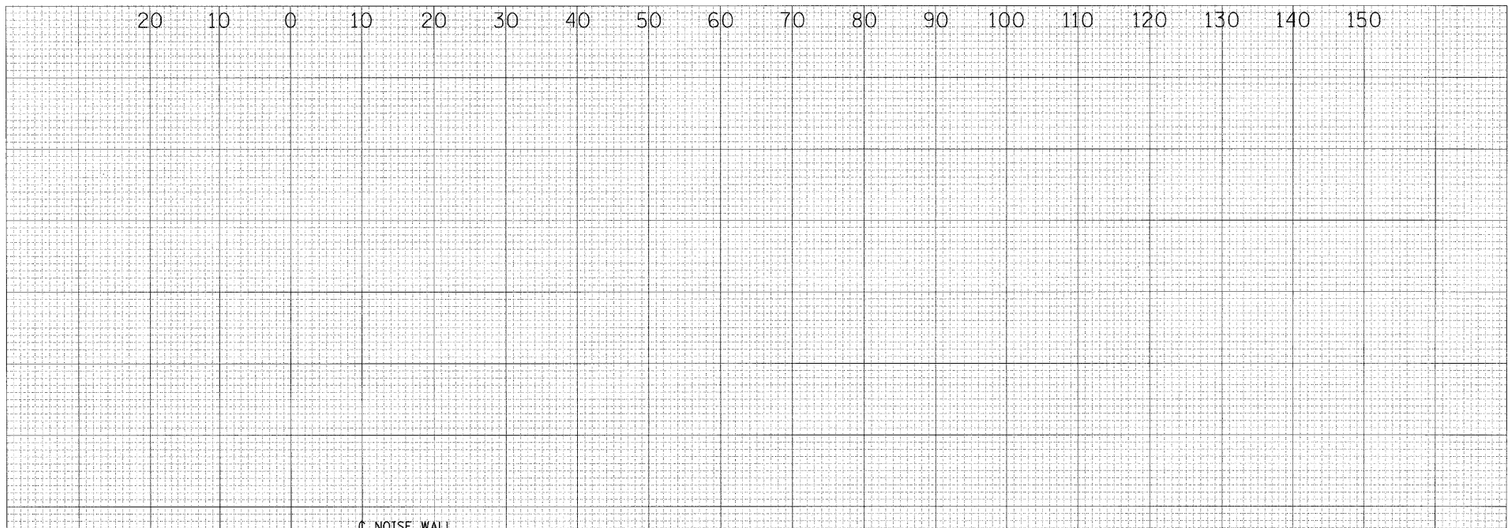

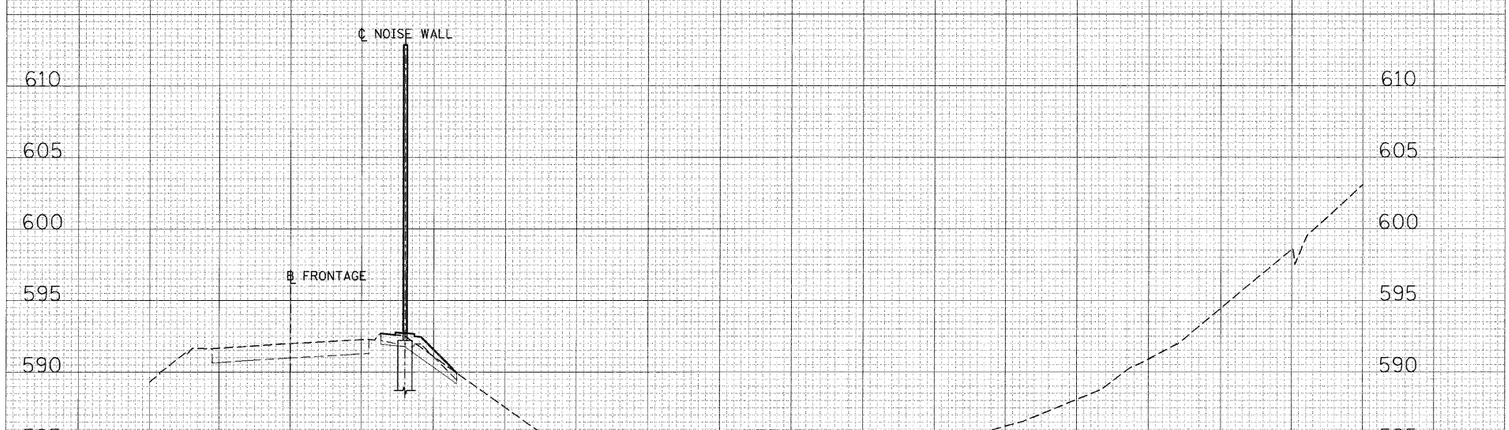

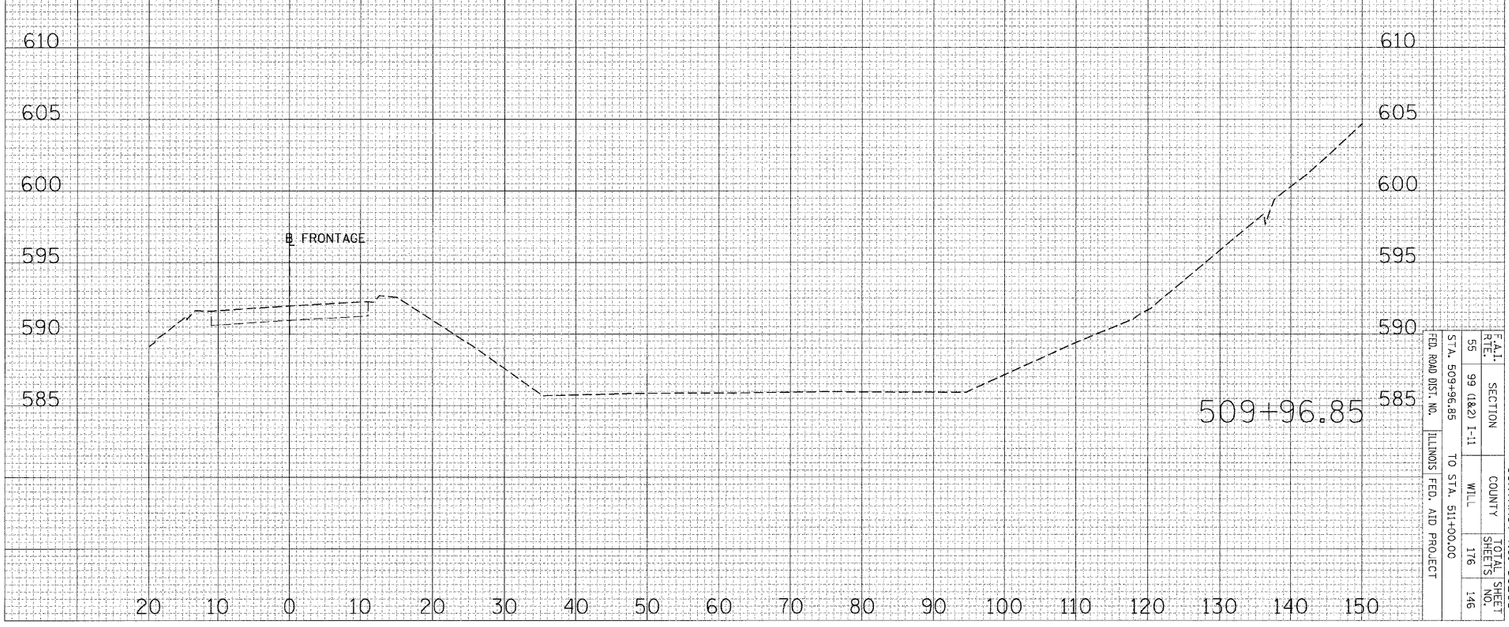

FRONTAGE RD 5 / NOISE ABATEMENT WALL 5

F.A.I. RTE.	SECTION	COUNTY	TOTAL SHEETS	SHEET NO.
55	99 (182) I-11	WILL	176	146

STA. 509+96.85 TO STA. 511+00.00

FED. ROAD DIST. NO. ILLINOIS FED. AID PROJECT

CONTRACT NO. 60803

PLOT DATE = $DATE$
FILE NAME = $FILEL$
PLOT SCALE = $SCALE$
USER NAME = $USER$

ORIGINAL SURVEY		BY	DATE
NOTE BOOK	SURVEYED		
	PLOTTED		
	TEMPLATE		
	AREAS		
NO.	AREAS CHECKED		

FINAL SURVEY		BY	DATE
NOTE BOOK	SURVEYED		
	PLOTTED		
	TEMPLATE		
	AREAS		
NO.	AREAS CHECKED		

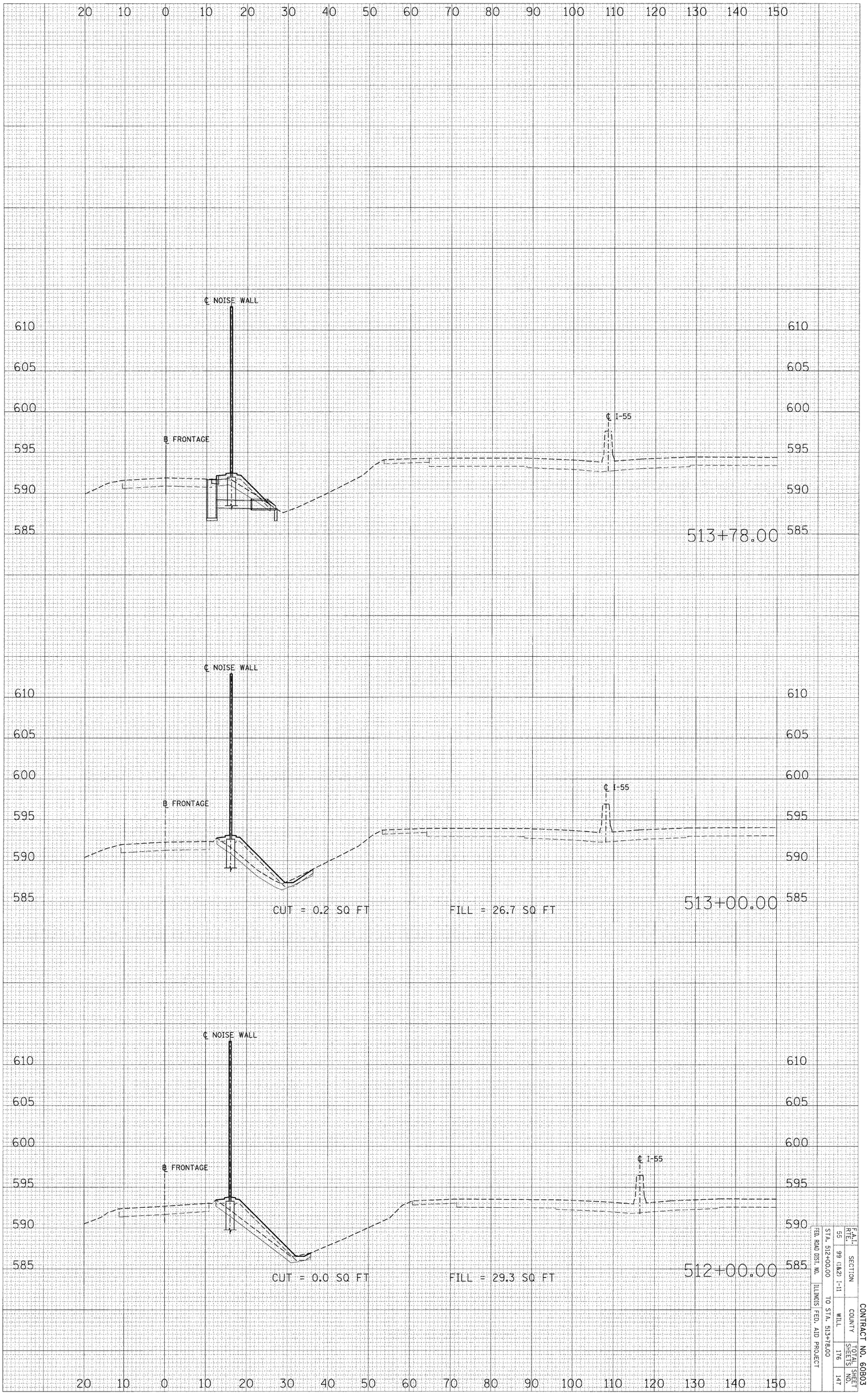

FRONTAGE RD 5 / NOISE ABATEMENT WALL 5

F.A.I. RTE.	SECTION	COUNTY	TOTAL SHEETS	SHEET NO.
55	99 (1&2) I-11	WILL	176	147

FED. ROAD DIST. NO. | ILLINOIS FED. AID PROJECT

STA. 512+00.00 TO STA. 513+78.00

CONTRACT NO. 60B03

PLOT DATE = $DATE$
FILE NAME = $FILEL$
PLOT SCALE = $SCALE$
USER NAME = $USER$

ORIGINAL SURVEY		BY	DATE
	SURVEYED		
	PLOTTED		
NOTE BOOK	TEMPLATE		
	AREAS		
NO.	AREAS CHECKED		

FINAL SURVEY		BY	DATE
	SURVEYED		
	PLOTTED		
NOTE BOOK	TEMPLATE		
	AREAS		
NO.	AREAS CHECKED		

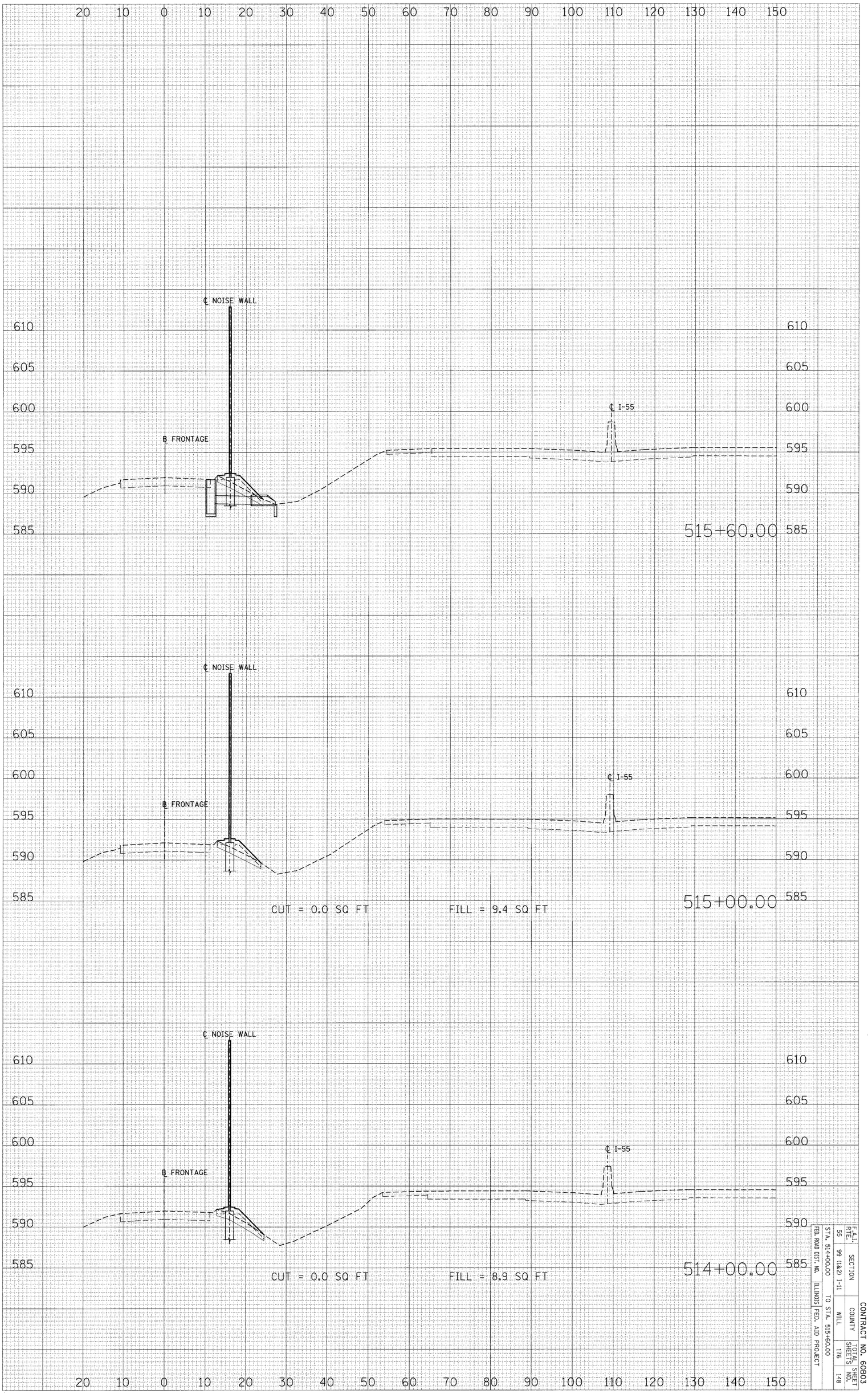

FRONTAGE RD 5 / NOISE ABATEMENT WALL 5

CONTRACT NO. 60B03

F.A.I. RTE.	SECTION	COUNTY	TOTAL SHEETS	SHEET NO.
55	99 (1&2) I-11	WILL	176	148

STA. 514+00.00 TO STA. 515+60.00

FED. ROAD DIST. NO. | ILLINOIS | FED. AID PROJECT

CONTRACT NO. 60B03

F.A.I. RTE.	SECTION	COUNTY	TOTAL SHEETS	SHEET NO.
55	99 (1&2) I-11	WILL	176	149
STA. 516+00.00		TO STA. 517+00.00		
FED. ROAD DIST. NO.	ILLINOIS	FED. AID PROJECT		

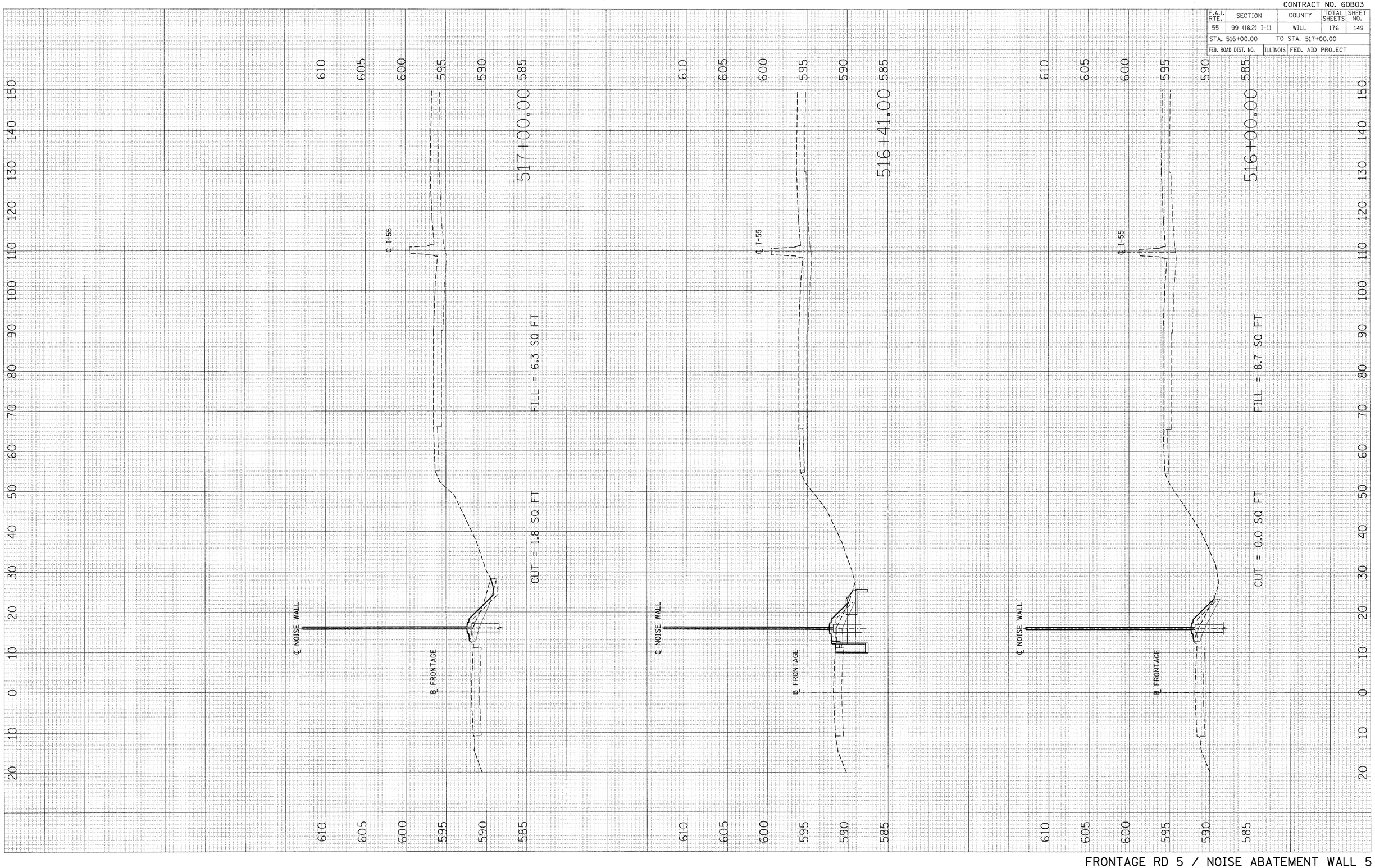

FINAL SURVEY	BY	DATE
SURVEYED		
PLOTTED		
TRAVERSE		
NOTE BOOK		
AREAS		
NO.	AREAS CHECKED	

ORIGINAL SURVEY	BY	DATE
SURVEYED		
PLOTTED		
TRAVERSE		
NOTE BOOK		
AREAS		
NO.	AREAS CHECKED	

PLOT DATE = $DATE$
FILE NAME = $FILEL$
PLOT SCALE = $SCALE$
USER NAME = $USER$

FRONTAGE RD 5 / NOISE ABATEMENT WALL 5

CONTRACT NO. 60B03

F.A.I. RTE.	SECTION	COUNTY	TOTAL SHEETS	SHEET NO.
55	99 (1&2) I-11	WILL	176	150
STA. 518+00.00	TO STA. 519+28.00			
FED. ROAD DIST. NO.	ILLINOIS	FED. AID PROJECT		

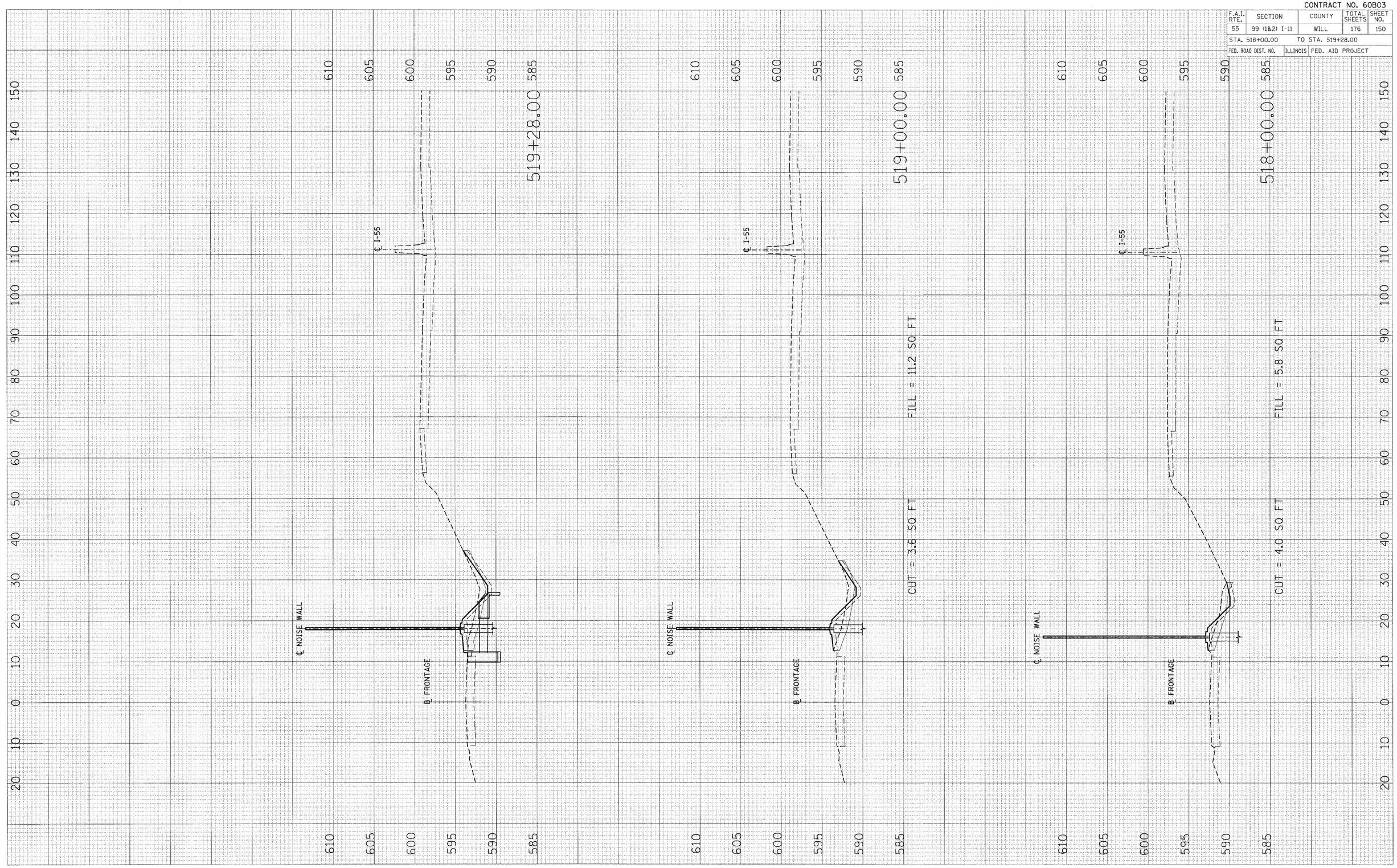

FRONTAGE RD 5 / NOISE ABATEMENT WALL 5

FINAL SURVEY	BY	DATE
SURVEYED		
PLOTTED		
NOTE BOOK VOLUME/PAGE		
AREAS		
NO. AREAS CHECKED		

ORIGINAL SURVEY	BY	DATE
SURVEYED		
PLOTTED		
NOTE BOOK VOLUME/PAGE		
AREAS		
NO. AREAS CHECKED		

PLOT DATE = $DATE$
FILE NAME = $FILEL$
PLOT SCALE = $SCALE$
USER NAME = $USER$

PLOT DATE = ⊕DATE⊕
FILE NAME = ⊕FILEL⊕
PLOT SCALE = ⊕SCALE⊕
USER NAME = ⊕USER⊕

ORIGINAL SURVEY		BY	DATE
NOTE BOOK	SURVEYED		
	PLOTTED		
	TEMPLATE		
NO.	AREAS		
	AREAS CHECKED		

FINAL SURVEY		BY	DATE
NOTE BOOK	SURVEYED		
	PLOTTED		
	TEMPLATE		
NO.	AREAS		
	AREAS CHECKED		

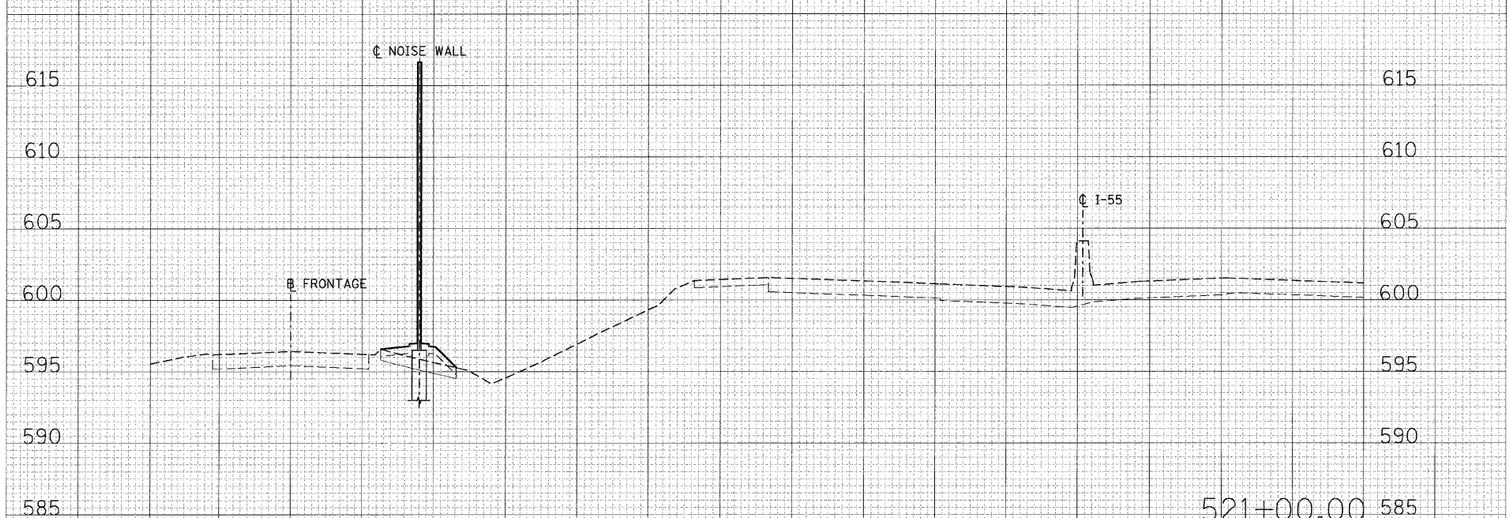

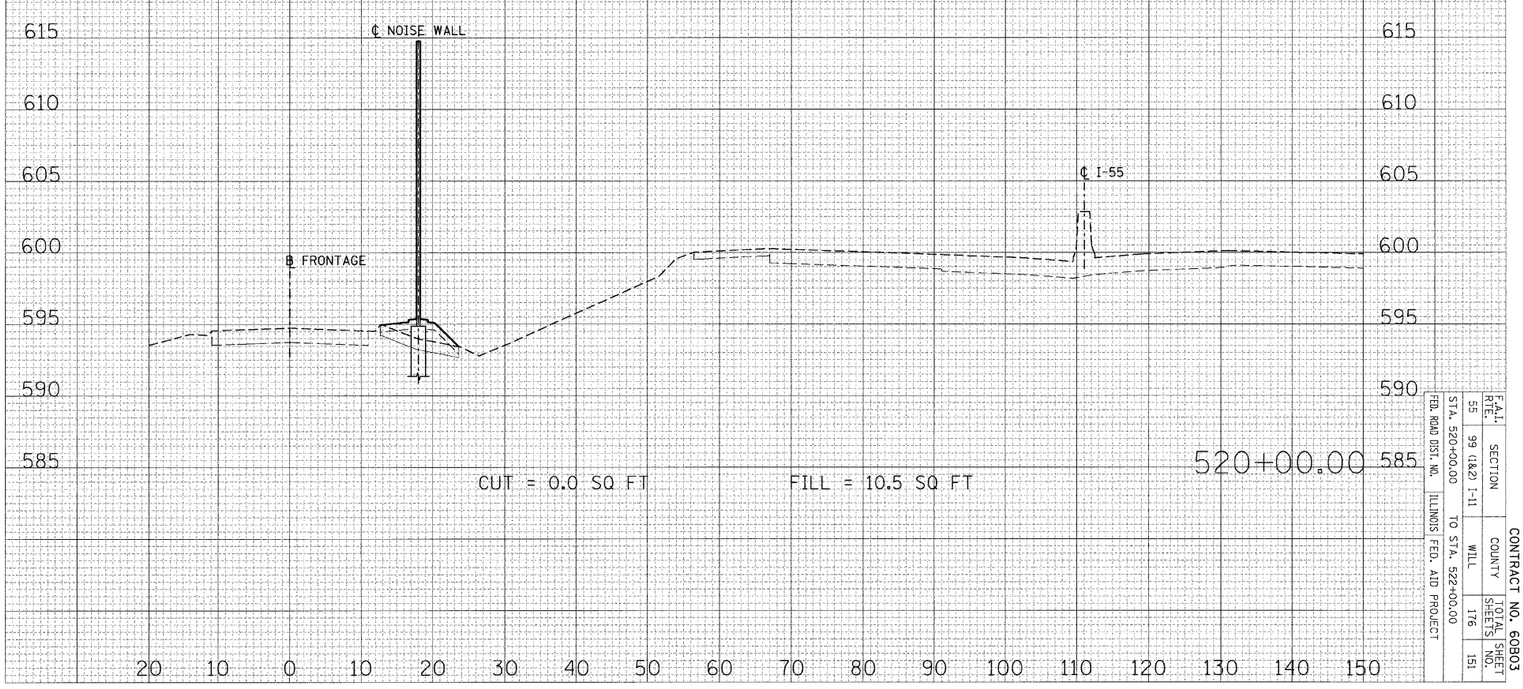

FRONTAGE RD 5 / NOISE ABATEMENT WALL 5

F.A.I. RTE.	SECTION	COUNTY	TOTAL SHEETS	SHEET NO.
55	99 (182) I-11	WILL	176	151

FED. ROAD DIST. NO. | ILLINOIS | FED. AID PROJECT

STA. 520+00.00 TO STA. 522+00.00

CONTRACT NO. 60803

PLOT DATE = $DATE$
FILE NAME = $FILEL$
PLOT SCALE = $SCALE$
USER NAME = $USER$

ORIGINAL SURVEY		BY	DATE
NOTE BOOK	SURVEYED		
	PLOTTED		
	TEMPLATE		
	AREAS		
NO.	AREAS CHECKED		

FINAL SURVEY		BY	DATE
NOTE BOOK	SURVEYED		
	PLOTTED		
	TEMPLATE		
	AREAS		
NO.	AREAS CHECKED		

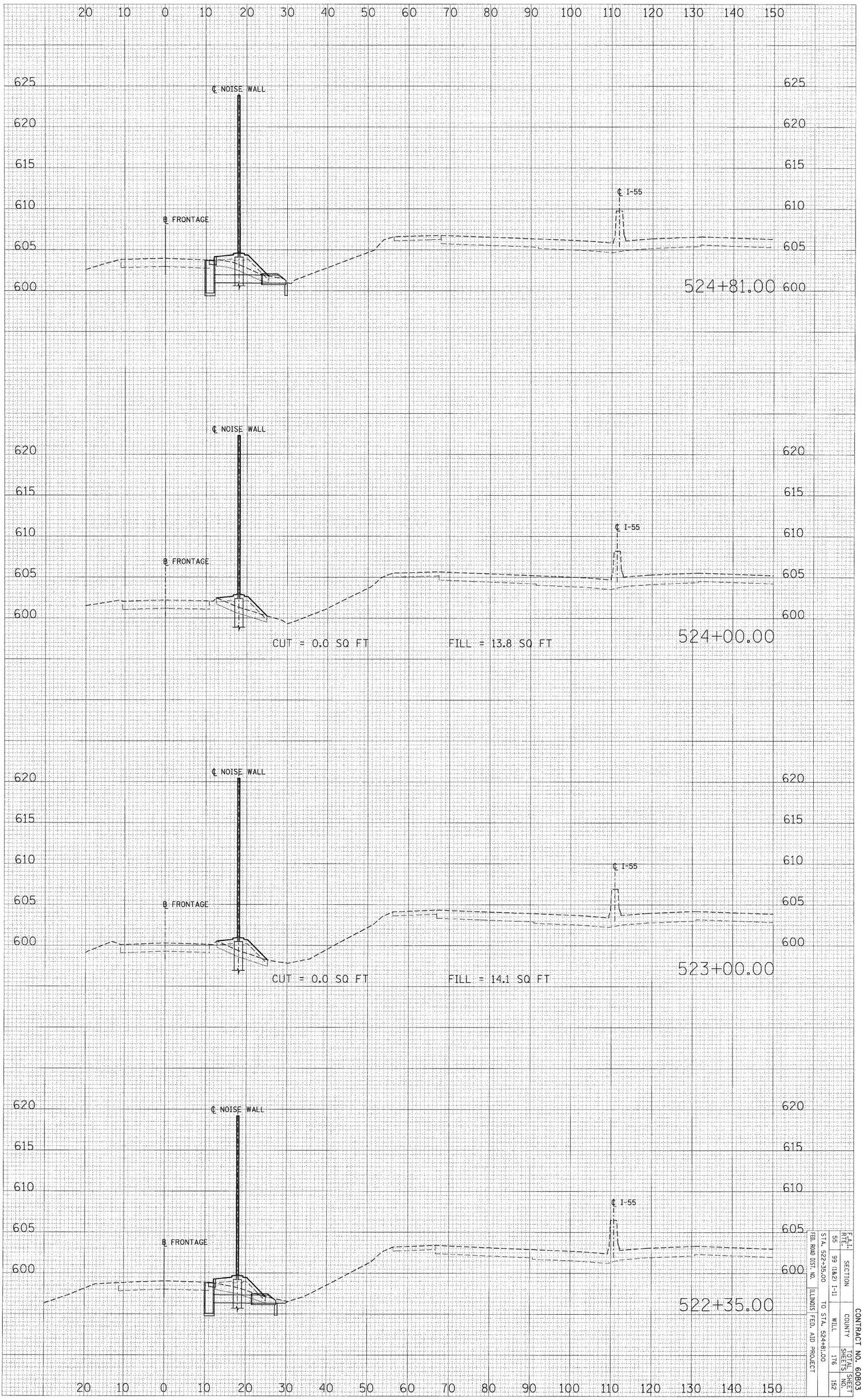

F.A.I.* RTE.	SECTION	COUNTY	TOTAL SHEETS	SHEET NO.
55	99 (1&2) I-11	WILL	176	152

STA. 522+35.00 TO STA. 524+81.00

FED. ROAD DIST. NO. | ILLINOIS FED. AID PROJECT

CONTRACT NO. 60B03

FRONTAGE RD 5 / NOISE ABATEMENT WALL 5

PLOT DATE = $DATE$
FILE NAME = $FILEL$
PLOT SCALE = $SCALE$
USER NAME = $USER$

ORIGINAL SURVEY		BY	DATE
	SURVEYED		
	PLOTTED		
NOTE BOOK	TEMPLATE		
	AREAS		
NO.	AREAS CHECKED		

FINAL SURVEY		BY	DATE
	SURVEYED		
	PLOTTED		
NOTE BOOK	TEMPLATE		
	AREAS		
NO.	AREAS CHECKED		

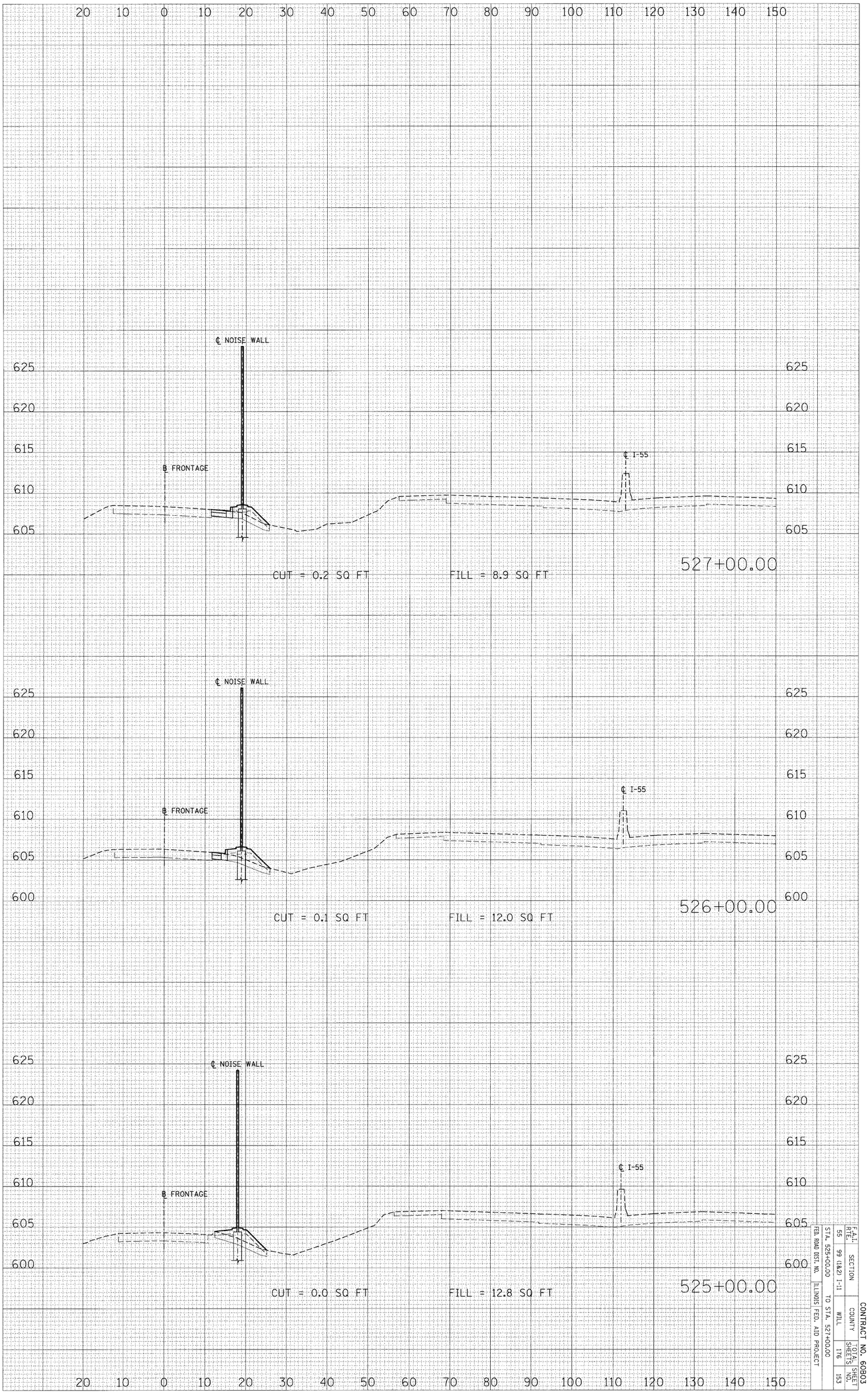

FRONTAGE RD 5 / NOISE ABATEMENT WALL 5

CONTRACT NO. 60B03

F.A.I. RTE.	SECTION	COUNTY	TOTAL SHEETS	SHEET NO.
55	99 (1&2) I-11	WILL	176	153

STA. 525+00.00 TO STA. 527+00.00

FED. ROAD DIST. NO. ILLINOIS FED. AID PROJECT

PLOT DATE = $DATE$
FILE NAME = $FILEL$
PLOT SCALE = $SCALE$
USER NAME = $USER$

ORIGINAL SURVEY		BY	DATE
NOTE BOOK	SURVEYED		
	PLOTTED		
	TEMPLATE		
	AREAS		
NO.	AREAS CHECKED		

FINAL SURVEY		BY	DATE
NOTE BOOK	SURVEYED		
	PLOTTED		
	TEMPLATE		
	AREAS		
NO.	AREAS CHECKED		

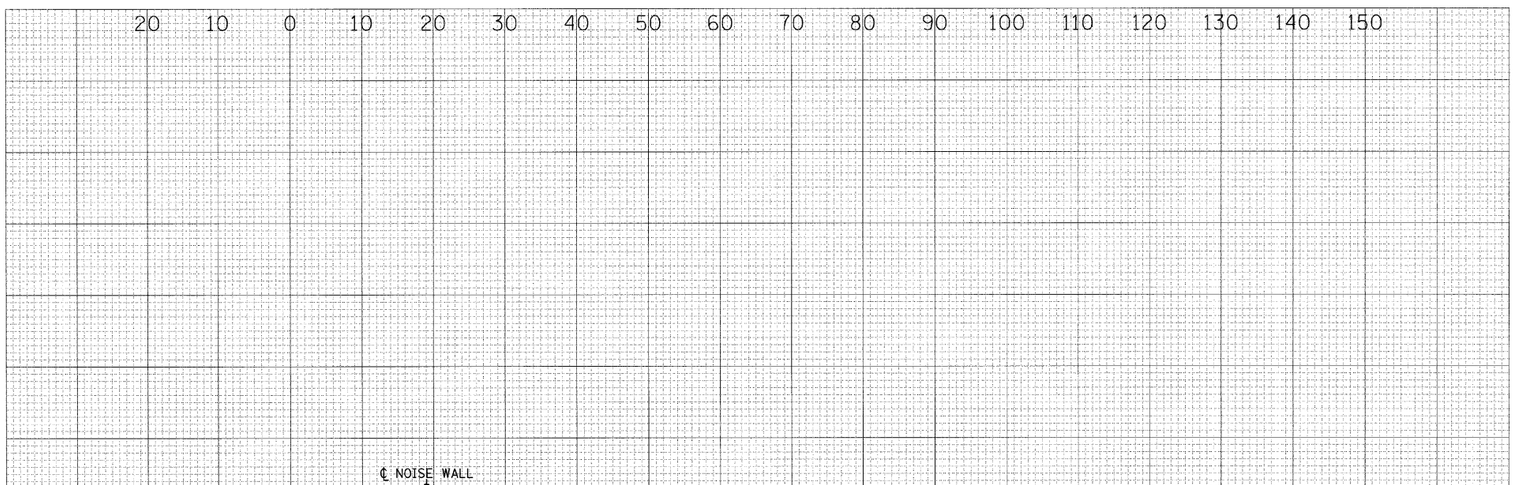

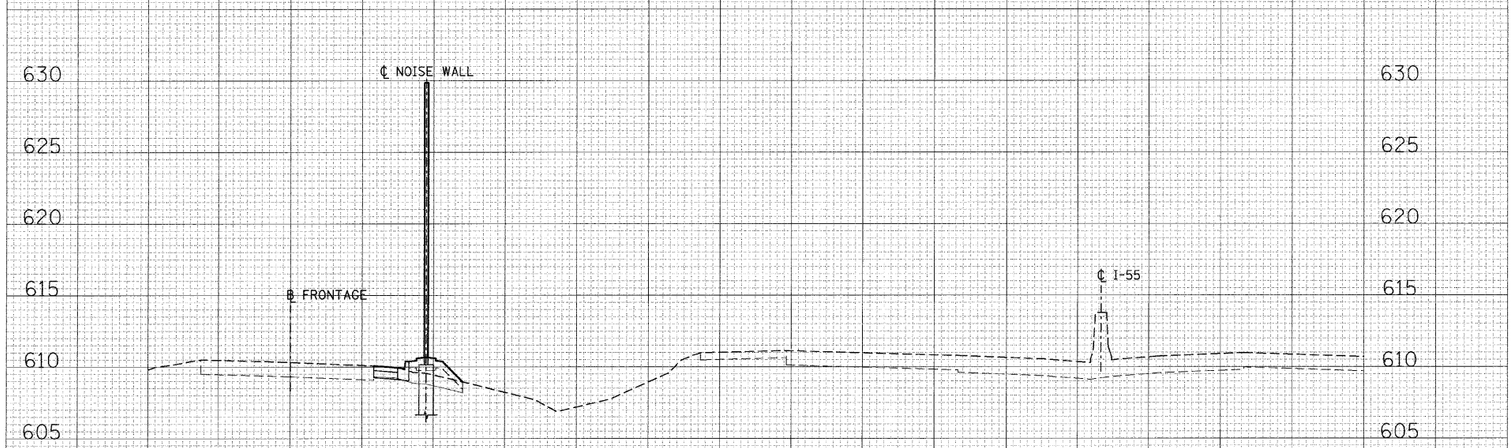

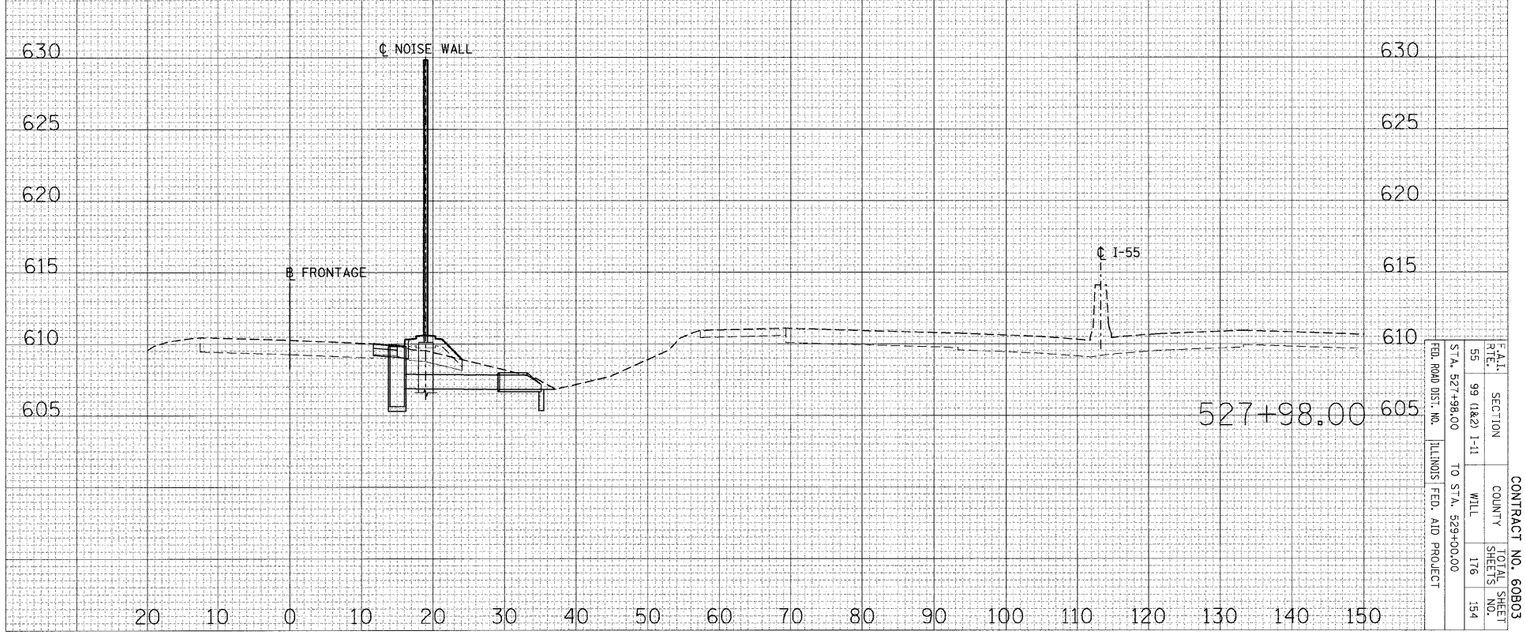

FRONTAGE RD 5 / NOISE ABATEMENT WALL 5

FED. ROAD DIST. NO.	ILLINOIS FED. AID PROJECT	SECTION	COUNTY	TOTAL SHEETS	SHEET NO.
STA. 527+98.00	TO STA. 529+00.00	99 (I&2) I-11	WILL	176	154

CONTRACT NO. 60B03

CONTRACT NO. 60B03

F.A.I. RTE.	SECTION	COUNTY	TOTAL SHEETS	SHEET NO.
55	99 (1&2) I-11	WILL	176	155
STA. 530+00.00		TO STA. 531+16.00		
FED. ROAD DIST. NO.	ILLINOIS	FED. AID PROJECT		

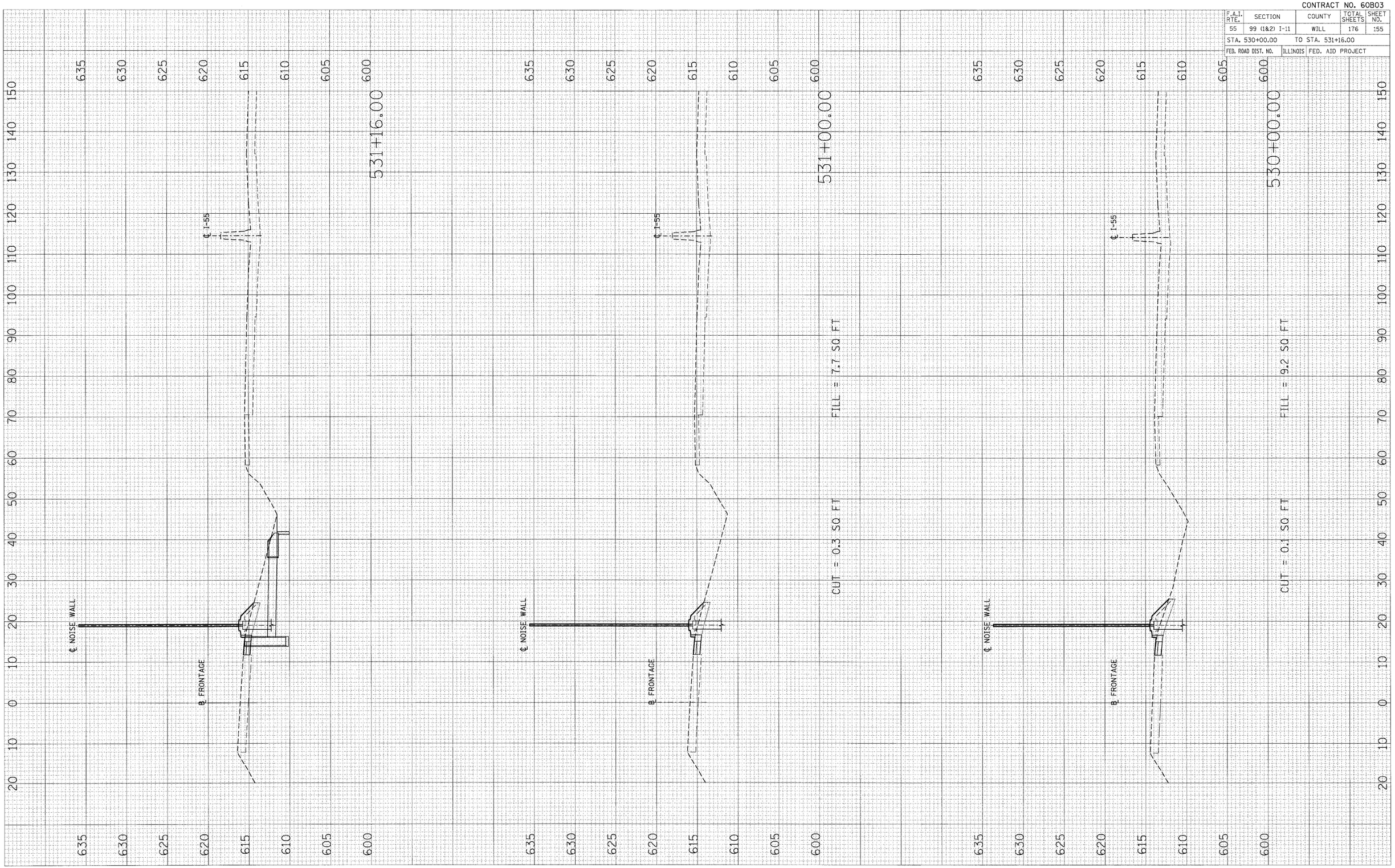

FRONTAGE RD 5 / NOISE ABATEMENT WALL 5

FINAL SURVEY	BY	DATE
SURVEYED		
PLOTTED		
TRAVERSE		
NOTE BOOK	AREAS	
NO.	AREAS CHECKED	

ORIGINAL SURVEY	BY	DATE
SURVEYED		
PLOTTED		
TRAVERSE		
NOTE BOOK	AREAS	
NO.	AREAS CHECKED	

PLOT DATE = $DATE$
FILE NAME = $FILEL$
PLOT SCALE = $SCALE$
USER NAME = $USER$

PLOT DATE = #DATE#
FILE NAME = #FILEL#
PLOT SCALE = #SCALE#
USER NAME = #USER#

ORIGINAL SURVEY		BY	DATE
NOTE BOOK	SURVEYED		
	PLOTTED		
	TEMPLATE		
	AREAS		
NO.	AREAS CHECKED		

FINAL SURVEY		BY	DATE
NOTE BOOK	SURVEYED		
	PLOTTED		
	TEMPLATE		
	AREAS		
NO.	AREAS CHECKED		

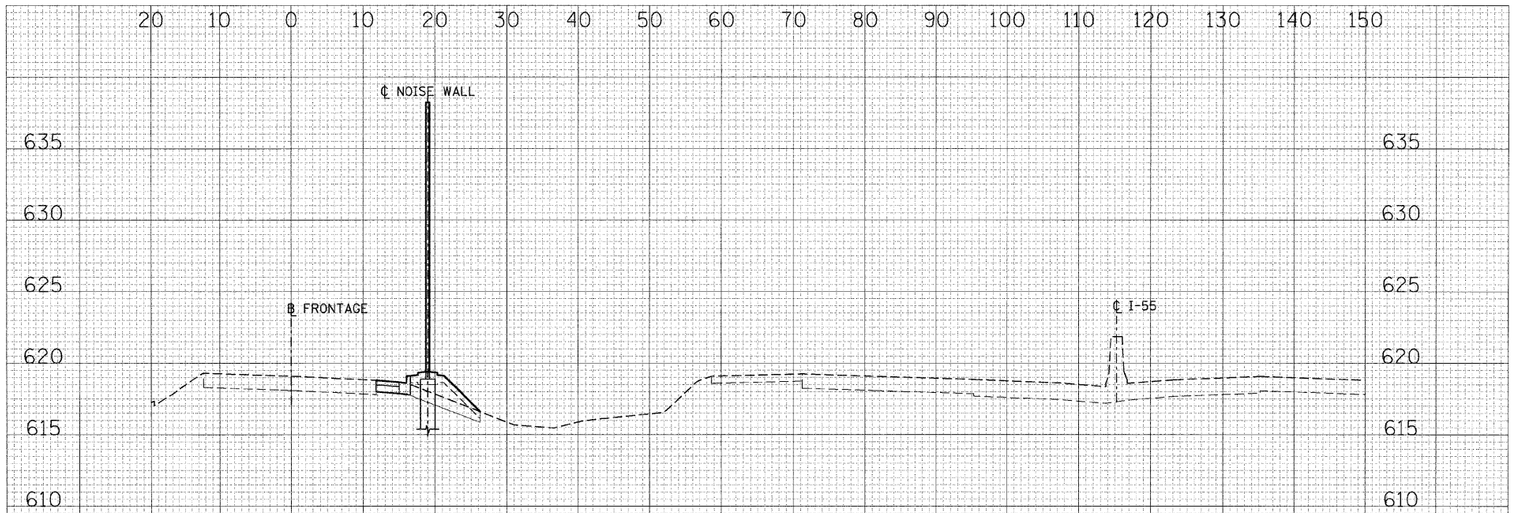

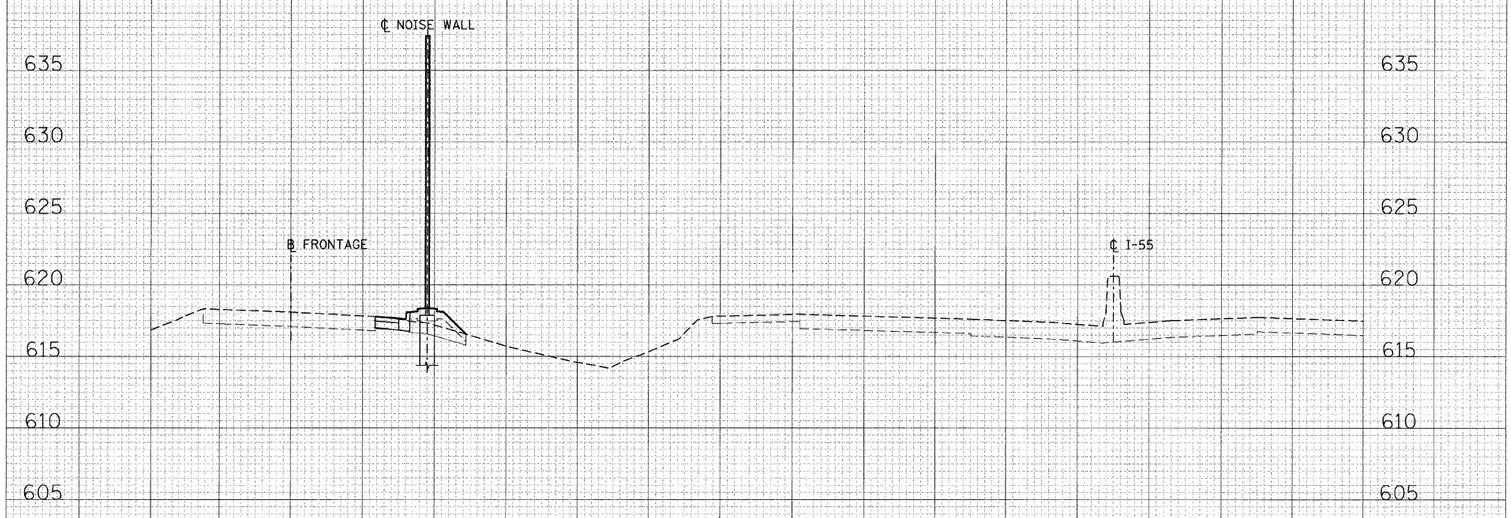

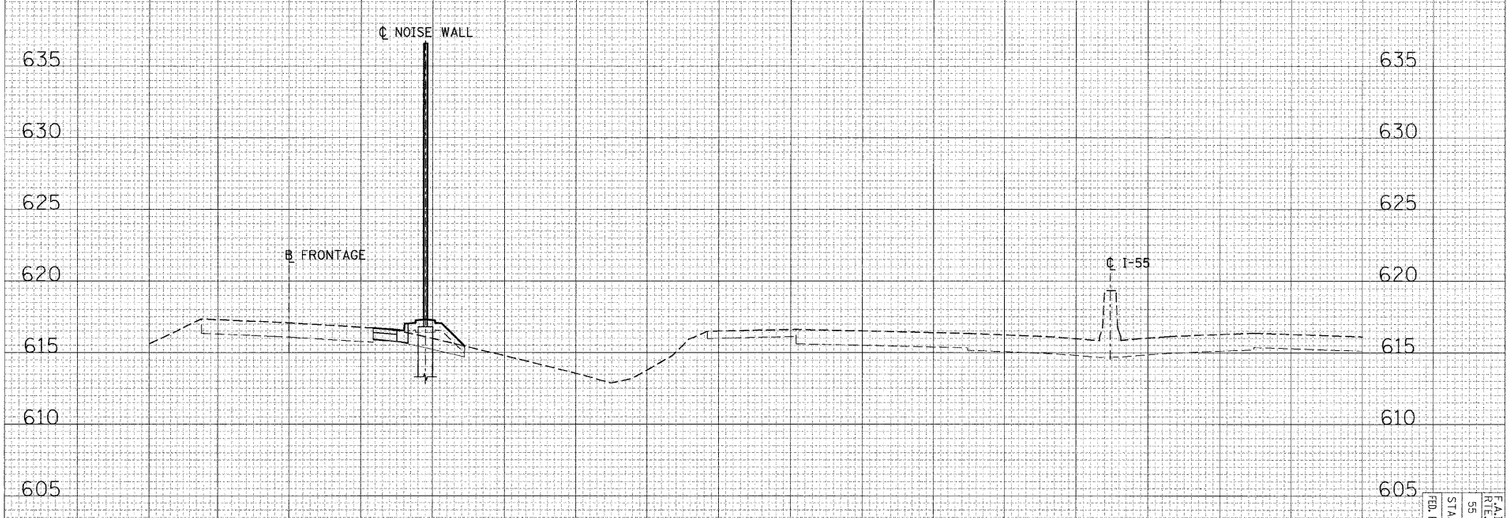

FRONTAGE RD 5 / NOISE ABATEMENT WALL 5

F.A.I. RTE.	SECTION	COUNTY	TOTAL SHEETS	SHEET NO.
55	99 (&2) I-11	WILL	176	156

STA. 532+00.00 TO STA. 534+00.00

FED. ROAD DIST. NO. ILLINOIS FED. AID PROJECT

CONTRACT NO. 60B03

PLOT DATE = $DATE$
FILE NAME = $FILEL$
PLOT SCALE = $SCALE$
USER NAME = $USER$

ORIGINAL SURVEY		BY	DATE
NOTE BOOK	SURVEYED		
	PLOTTED		
	TEMPLATE		
	AREAS		
NO.	AREAS CHECKED		

FINAL SURVEY		BY	DATE
NOTE BOOK	SURVEYED		
	PLOTTED		
	TEMPLATE		
	AREAS		
NO.	AREAS CHECKED		

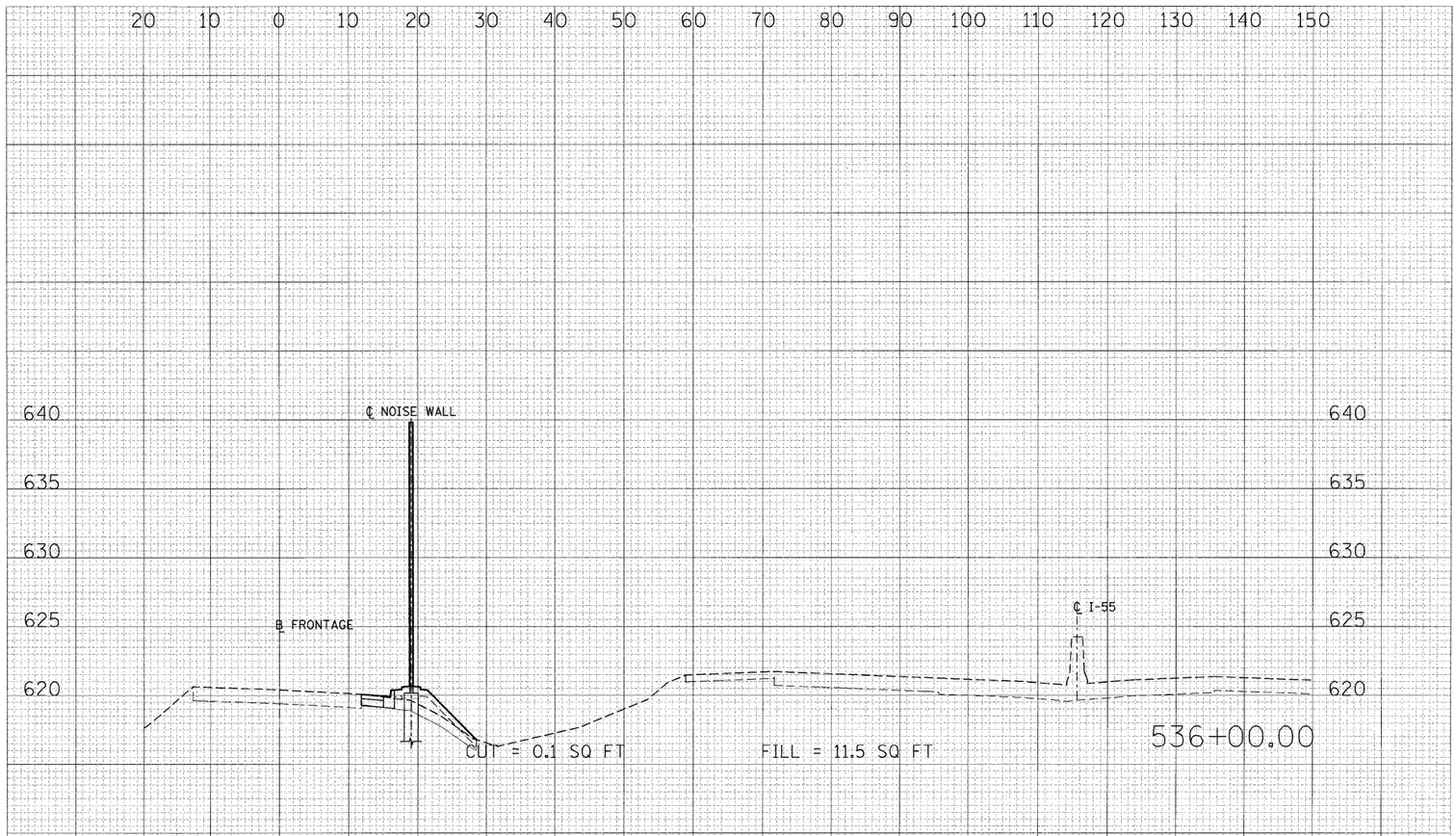

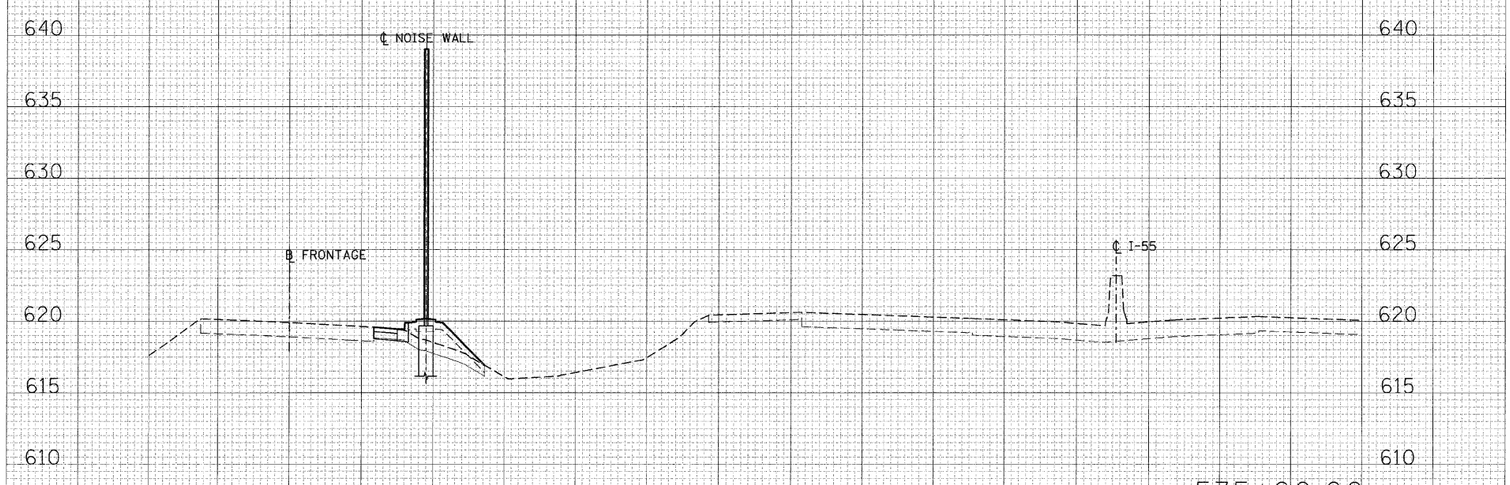

FRONTAGE RD 5 / NOISE ABATEMENT WALL 5

FED. ROAD DIST. NO.	ILLINOIS	FED. AID PROJECT	F.A.I. RTE.	SECTION	COUNTY	TOTAL SHEETS	SHEET NO.
STA. 534+63.00	TO STA. 536+00.00		55	99 (18&21) I-11	WILL	176	157

CONTRACT NO. 60B03

PLOT DATE = $DATE$
FILE NAME = $FILEL$
PLOT SCALE = $SCALE$
USER NAME = $USER$

ORIGINAL SURVEY		BY	DATE
NOTE BOOK	SURVEYED		
	PLOTTED		
	TEMPLATE		
	AREAS		
NO.	AREAS CHECKED		

FINAL SURVEY		BY	DATE
NOTE BOOK	SURVEYED		
	PLOTTED		
	TEMPLATE		
	AREAS		
NO.	AREAS CHECKED		

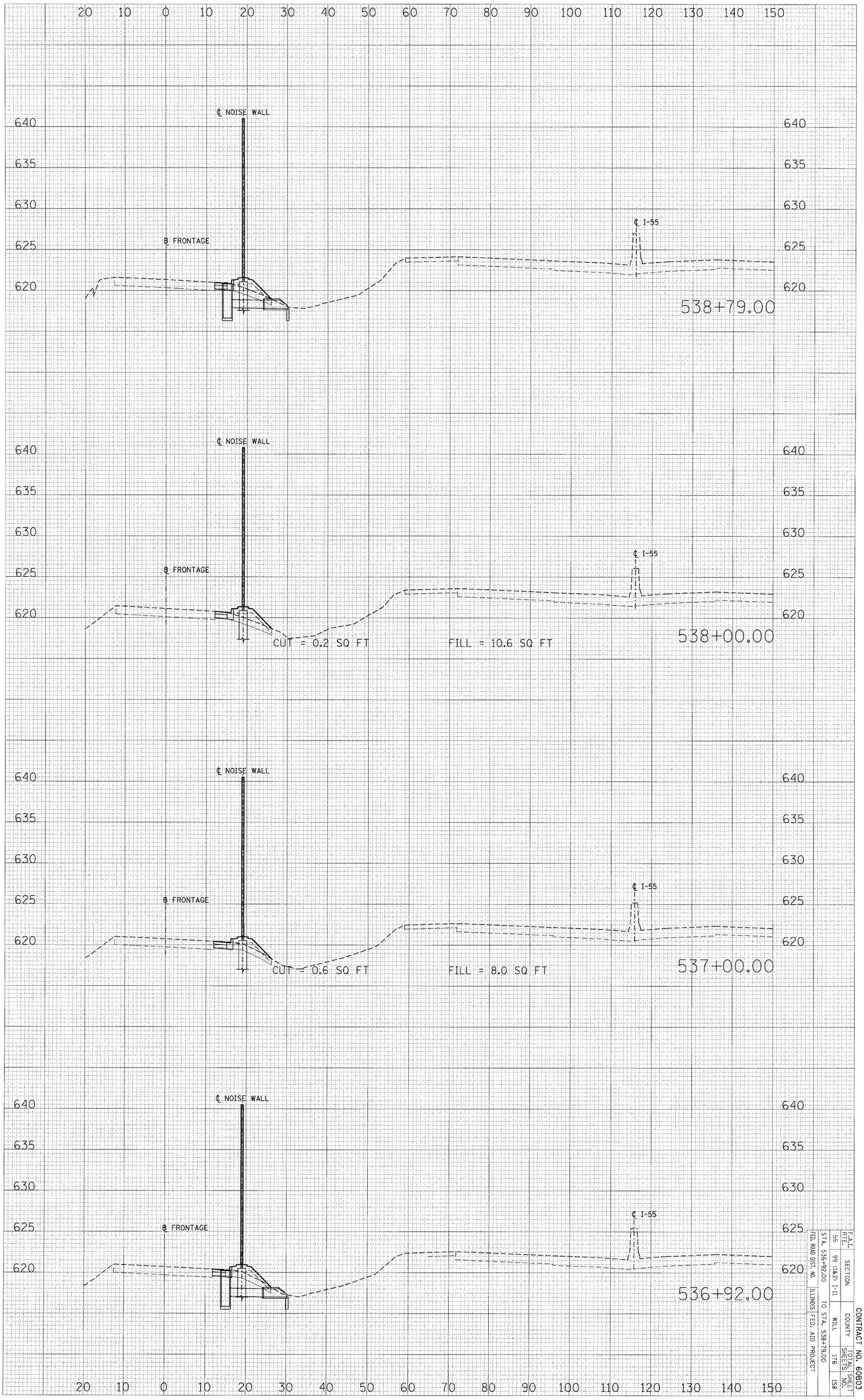

FRONTAGE RD 5 / NOISE ABATEMENT WALL 5

F.A.I. RTE.	SECTION	COUNTY	TOTAL SHEETS	SHEET NO.
55	99 (I&2) I-11	WILL	176	158

STA. 536+92.00 TO STA. 538+79.00

FED. ROAD DIST. NO. | ILLINOIS | FED. AID PROJECT

CONTRACT NO. 60B03

PLOT DATE = @DATE@
FILE NAME = @FILEL@
PLOT SCALE = @SCALE@
USER NAME = @USER@

ORIGINAL SURVEY		BY	DATE
NOTE BOOK	SURVEYED		
	PLOTTED		
	TEMPLATE		
	AREAS		
NO.	AREAS CHECKED		

FINAL SURVEY		BY	DATE
NOTE BOOK	SURVEYED		
	PLOTTED		
	TEMPLATE		
	AREAS		
NO.	AREAS CHECKED		

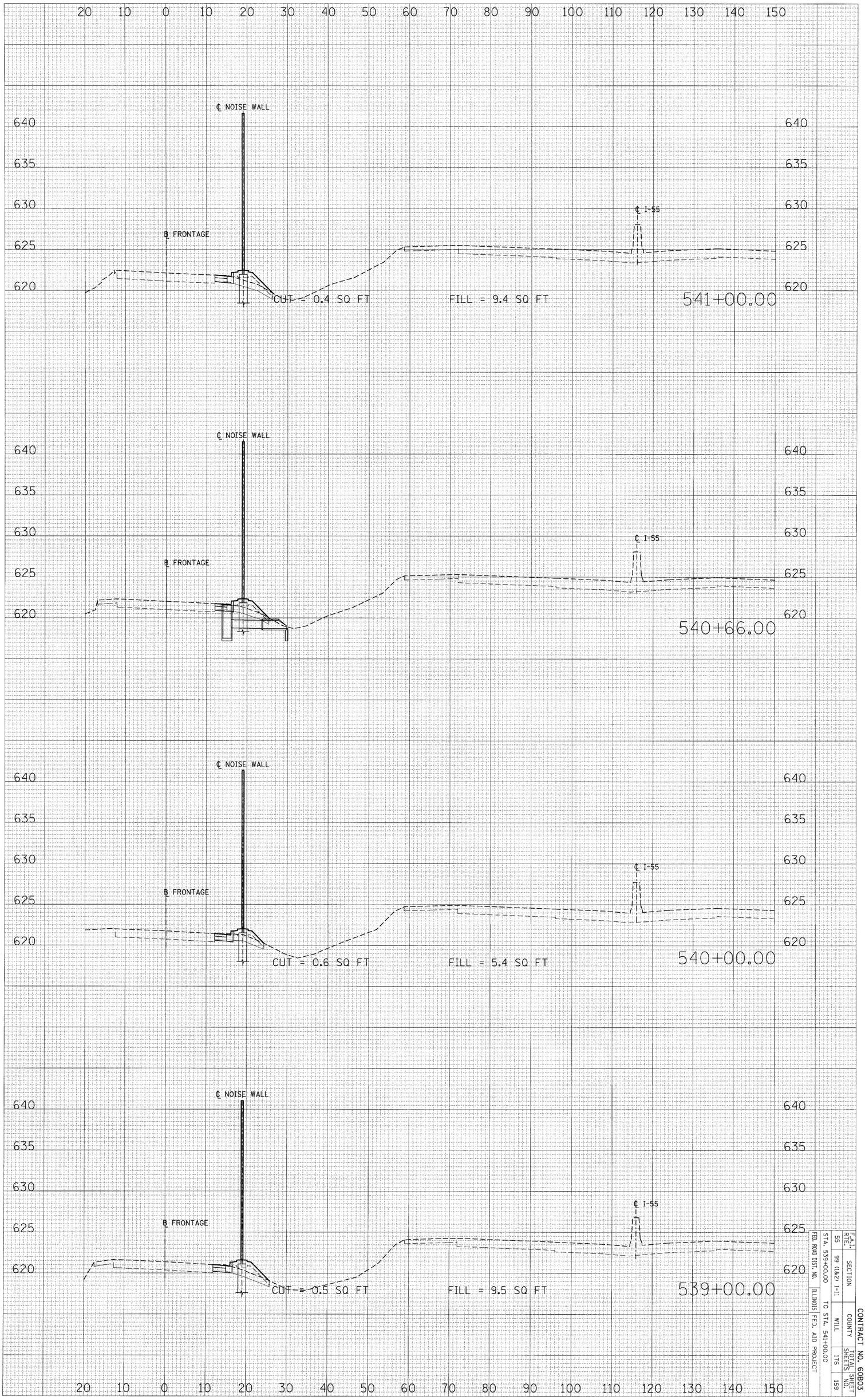

F.A.I. RTE.	SECTION	COUNTY	TOTAL SHEETS	SHEET NO.
55	99 (1&2) I-1	WILL	176	159

STA. 539+00.00 TO STA. 541+00.00

FED. ROAD DIST. NO. | ILLINOIS | FED. AID PROJECT

CONTRACT NO. 60B03

FRONTAGE RD 5 / NOISE ABATEMENT WALL 5

PLOT DATE = @DATE@
FILE NAME = @FILEL@
PLOT SCALE = @SCALE@
USER NAME = @USER@

ORIGINAL SURVEY		BY	DATE
NOTE BOOK	SURVEYED		
	PLOTTED		
	TEMPLATE		
	AREAS		
NO.	AREAS CHECKED		

FINAL SURVEY		BY	DATE
NOTE BOOK	SURVEYED		
	PLOTTED		
	TEMPLATE		
	AREAS		
NO.	AREAS CHECKED		

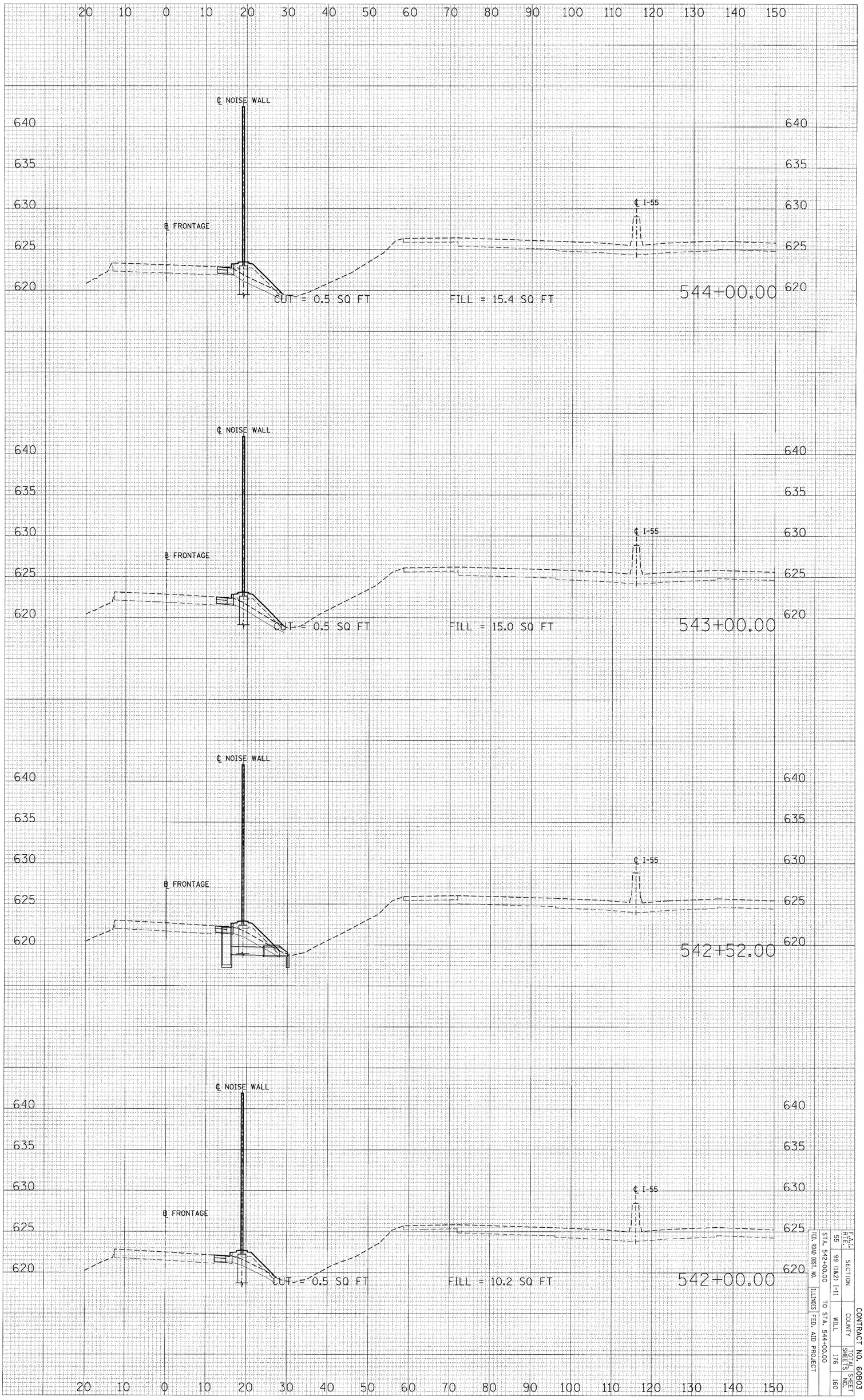

FRONTAGE RD 5 / NOISE ABATEMENT WALL 5

F.A.I. RTE.	SECTION	COUNTY	TOTAL SHEETS	SHEET NO.
55	99 (1&2) I-11	WILL	176	160

STA. 542+00.00 TO STA. 544+00.00

FED. ROAD DIST. NO. | ILLINOIS | FED. AID PROJECT

CONTRACT NO. 60B03

CONTRACT NO. 60B03

F.A.I. RTE.	SECTION	COUNTY	TOTAL SHEETS	SHEET NO.
55	99 (1&2) I-11	WILL	176	161
STA. 544+39.00		TO STA. 546+26.00		
FED. ROAD DIST. NO.	ILLINOIS	FED. AID PROJECT		

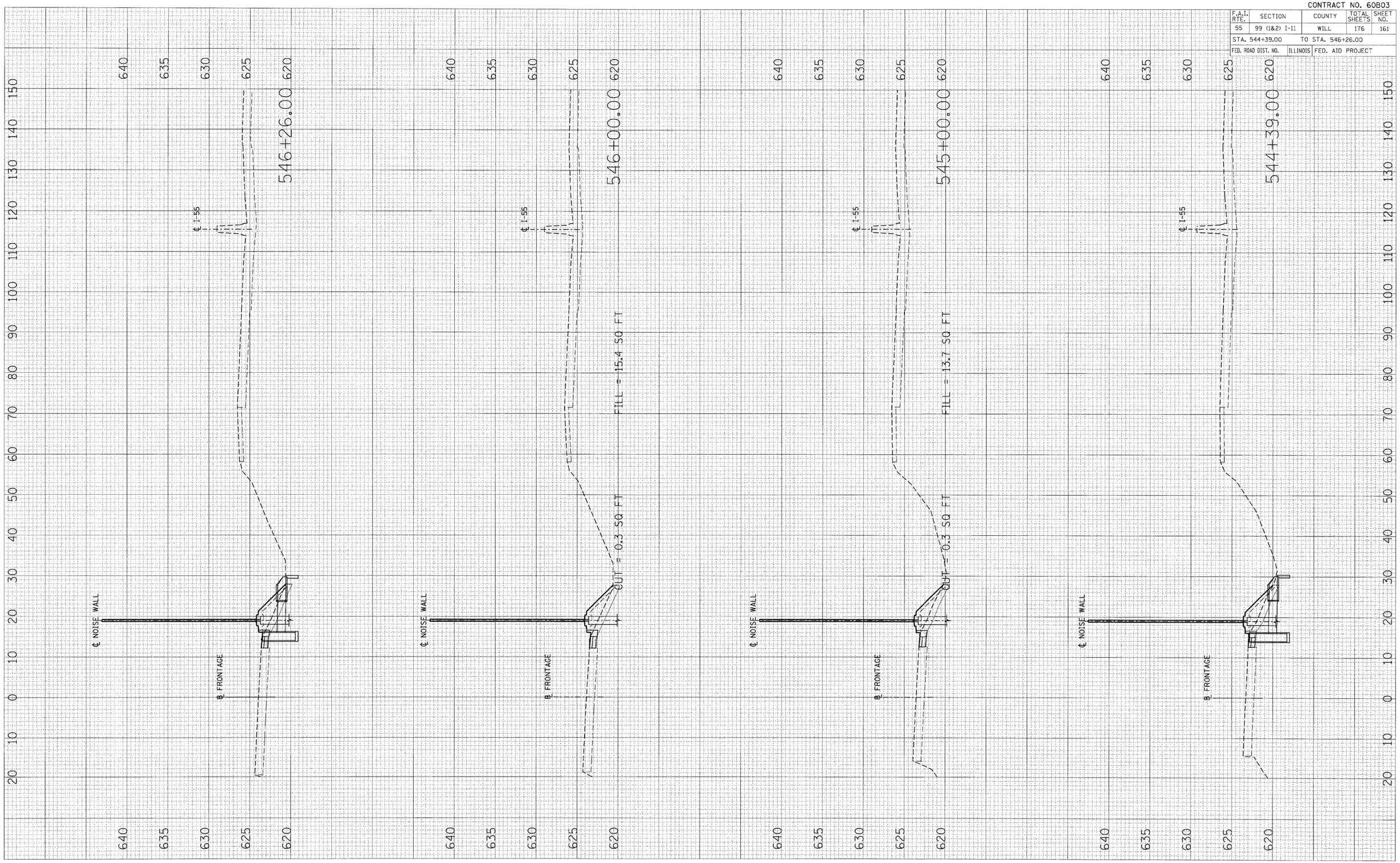

FRONTAGE RD 5 / NOISE ABATEMENT WALL 5

ORIGINAL SURVEY	BY	DATE
SURVEYED		
PLOTTED		
TEMPLATE		
AREAS		
AREAS CHECKED		
NOTE BOOK NO.		

FINAL SURVEY	BY	DATE
SURVEYED		
PLOTTED		
TEMPLATE		
AREAS		
AREAS CHECKED		
NOTE BOOK NO.		

PLOT DATE = $DATE$
FILE NAME = $FILEL$
PLOT SCALE = $SCALE$
USER NAME = $USER$

CONTRACT NO. 60B03

F.A.I. RTE.	SECTION	COUNTY	TOTAL SHEETS	SHEET NO.
55	99 (1&2) I-11	WILL	176	162
STA. 547+00.00		TO STA. 550+00.00		
FED. ROAD DIST. NO.	ILLINOIS	FED. AID PROJECT		

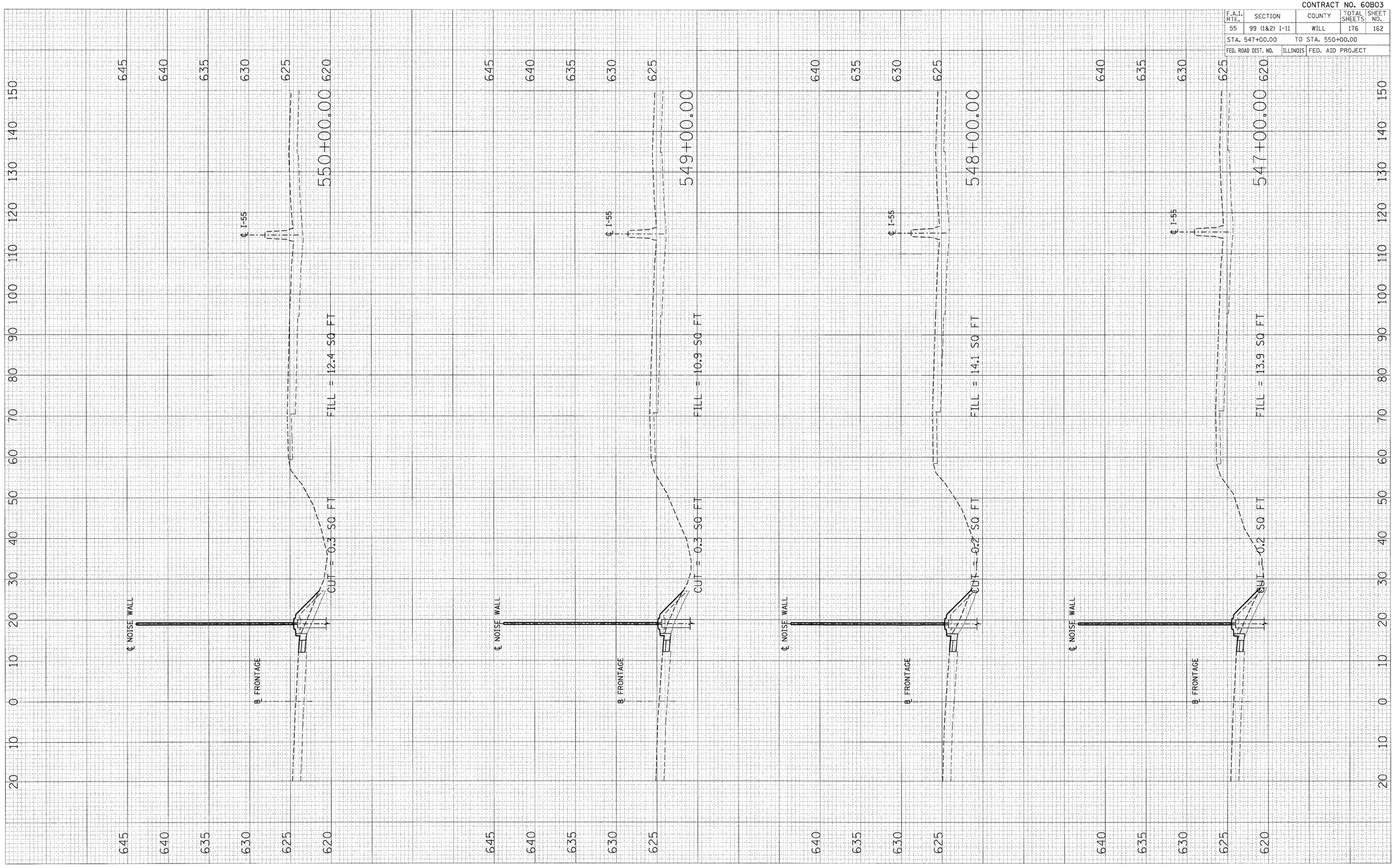

FRONTAGE RD 5 / NOISE ABATEMENT WALL 5

FINAL SURVEY		BY	DATE
	SURVEYED		
	PLOTTED		
NOTE BOOK	TEMPLATE		
	AREAS		
NO.	AREAS CHECKED		

ORIGINAL SURVEY		BY	DATE
	SURVEYED		
	PLOTTED		
NOTE BOOK	TEMPLATE		
	AREAS		
NO.	AREAS CHECKED		

PLOT DATE = $DATE$
FILE NAME = $FILEL$
PLOT SCALE = $SCALE$
USER NAME = $USER$

CONTRACT NO. 60B03

F.A.I. RTE.	SECTION	COUNTY	TOTAL SHEETS	SHEET NO.
55	99 (1&2) I-11	WILL	176	163
STA. 551+00.00		TO STA. 553+00.00		
FED. ROAD DIST. NO.	ILLINOIS	FED. AID PROJECT		

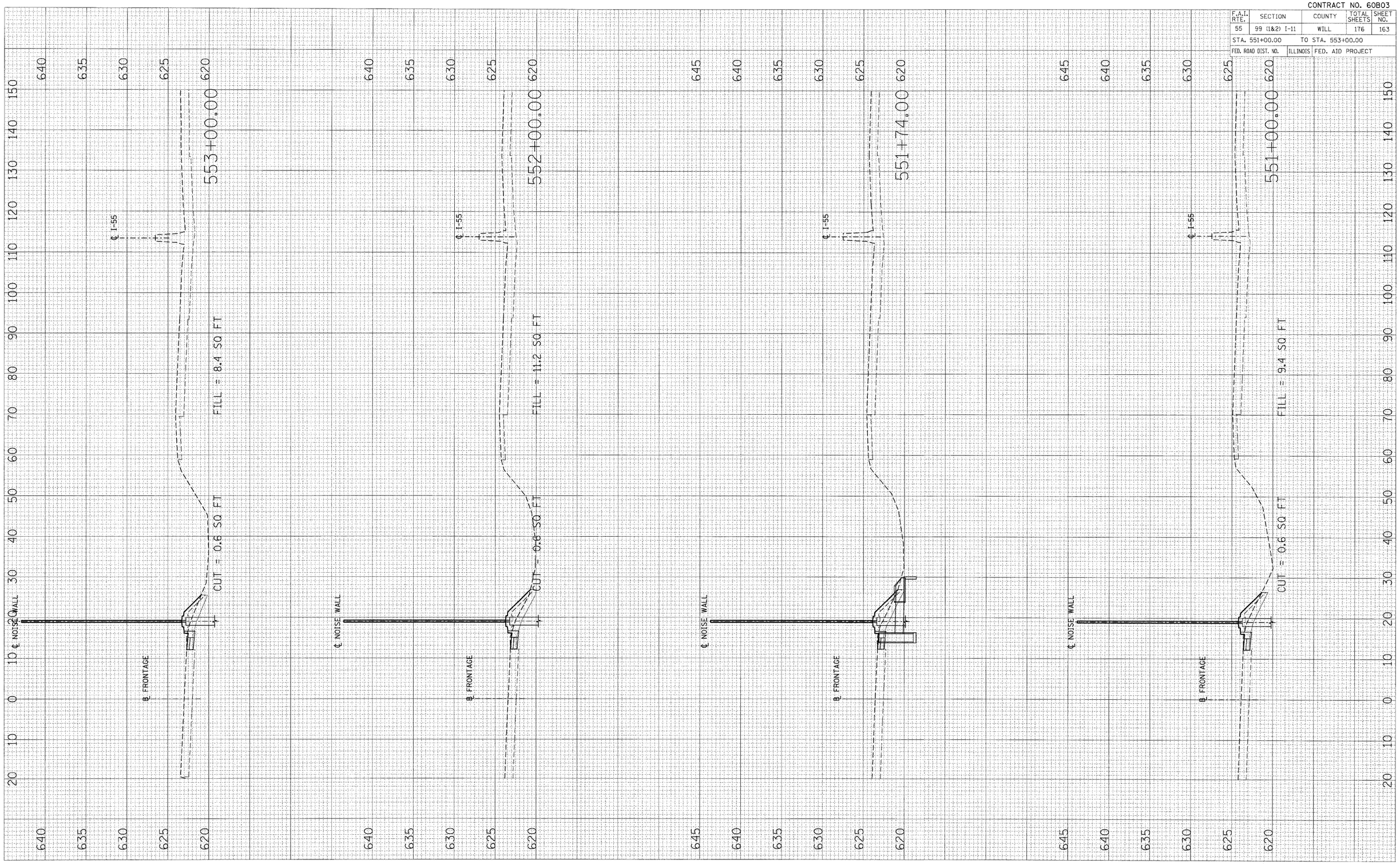

FRONTAGE RD 5 / NOISE ABATEMENT WALL 5

FINAL SURVEY		BY	DATE
NOTE BOOK NO.	SURVEYED		
	PLOTTED		
	TEMPLATE		
	AREAS		
	AREAS CHECKED		

ORIGINAL SURVEY		BY	DATE
NOTE BOOK NO.	SURVEYED		
	PLOTTED		
	TEMPLATE		
	AREAS		
	AREAS CHECKED		

PLOT DATE = $DATE$
FILE NAME = $FILEL$
PLOT SCALE = $SCALE$
USER NAME = $USER$

CONTRACT NO. 60B03

F.A.I. RTE.	SECTION	COUNTY	TOTAL SHEETS	SHEET NO.
55	99 (1&2) I-11	WILL	176	164
STA. 554+00.00		TO STA. 556+00.00		
FED. ROAD DIST. NO.	ILLINOIS	FED. AID PROJECT		

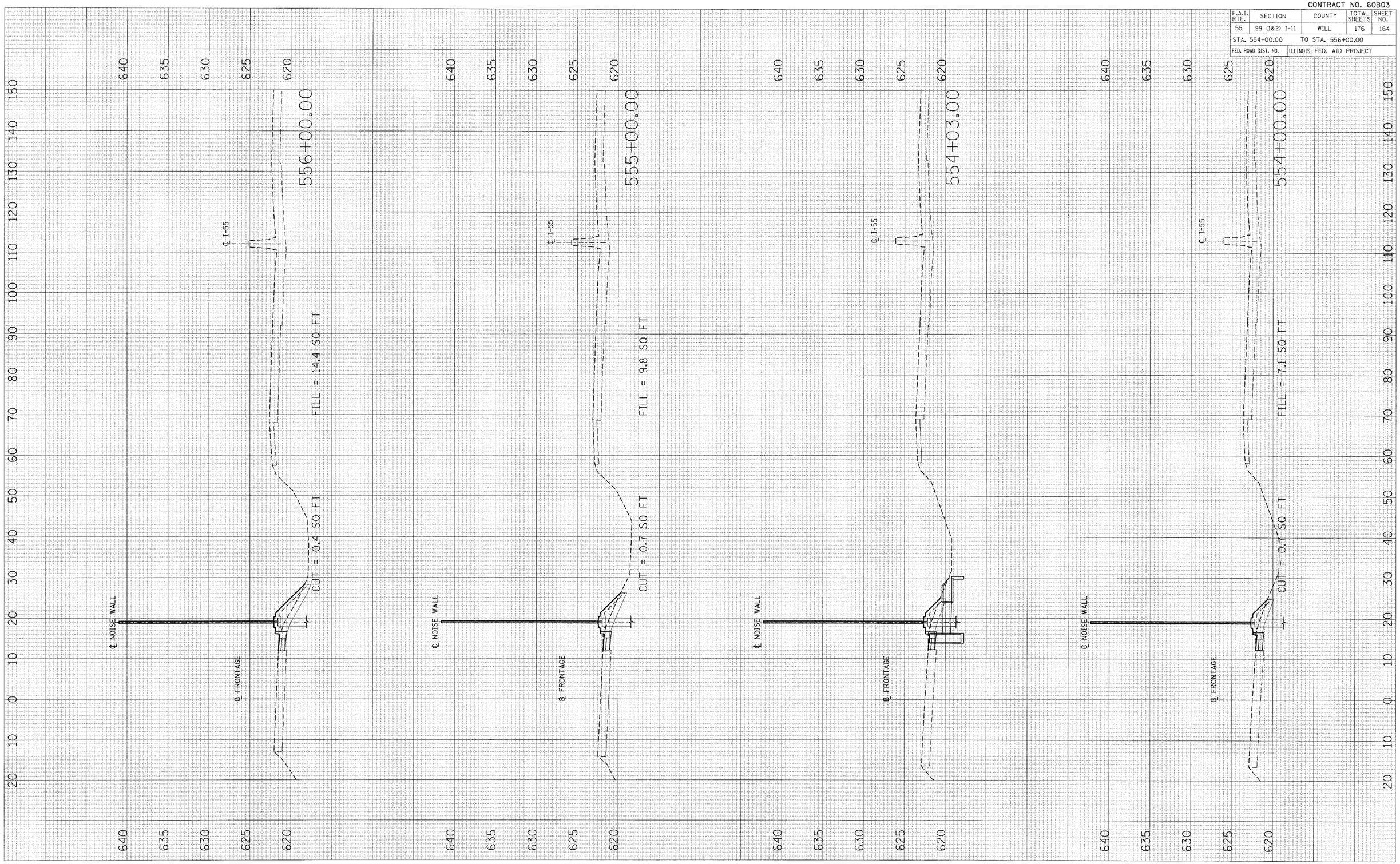

FRONTAGE RD 5 / NOISE ABATEMENT WALL 5

FINAL SURVEY	BY	DATE
SURVEYED		
PLOTTED		
TEMPLATE		
AREAS		
AREAS CHECKED		
NOTE BOOK NO.		

ORIGINAL SURVEY	BY	DATE
SURVEYED		
PLOTTED		
TEMPLATE		
AREAS		
AREAS CHECKED		
NOTE BOOK NO.		

PLOT DATE = $DATE$
FILE NAME = $FILE$
PLOT SCALE = $SCALE$
USER NAME = $USER$

CONTRACT NO. 60B03

F.A.I. RTE.	SECTION	COUNTY	TOTAL SHEETS	SHEET NO.
55	99 (1&2) I-11	WILL	176	165
STA. 556+18.00	TO STA. 558+00.00			
FED. ROAD DIST. NO.	ILLINOIS	FED. AID PROJECT		

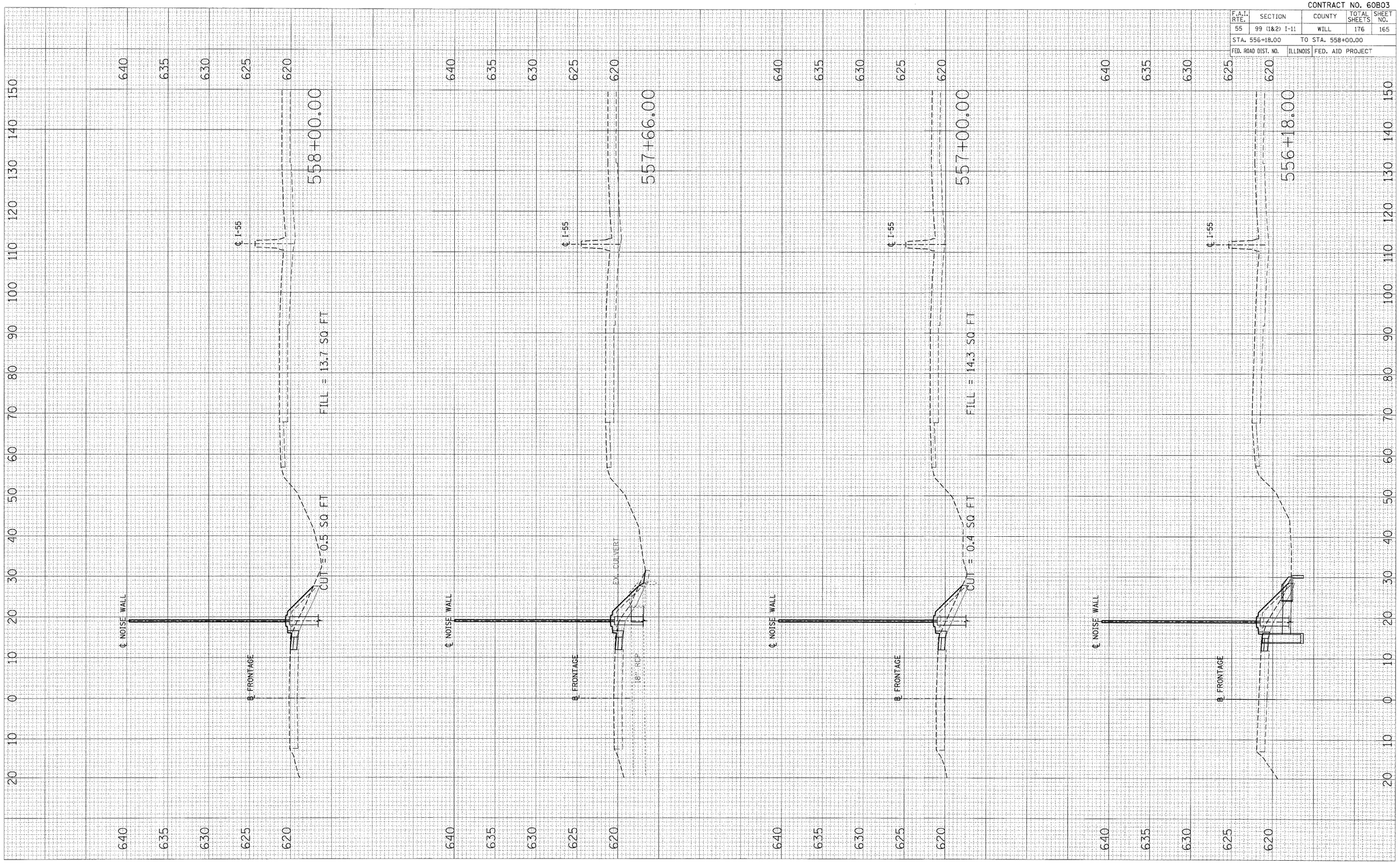

FRONTAGE RD 5 / NOISE ABATEMENT WALL 5

ORIGINAL SURVEY	BY	DATE
SURVEYED		
PLOTTED		
TEMPLATE		
AREAS		
AREAS CHECKED		
NOTE BOOK NO.		

FINAL SURVEY	BY	DATE
SURVEYED		
PLOTTED		
TEMPLATE		
AREAS		
AREAS CHECKED		
NOTE BOOK NO.		

PLOT DATE = $DATE$
FILE NAME = $FILEN$
PLOT SCALE = $SCALE$
USER NAME = $USER$

CONTRACT NO. 60B03

F.A.I. RTE.	SECTION	COUNTY	TOTAL SHEETS	SHEET NO.
55	99 (1&2) I-11	WILL	176	166
STA. 559+00.00	TO STA. 561+00.00			
FED. ROAD DIST. NO.	ILLINOIS	FED. AID PROJECT		

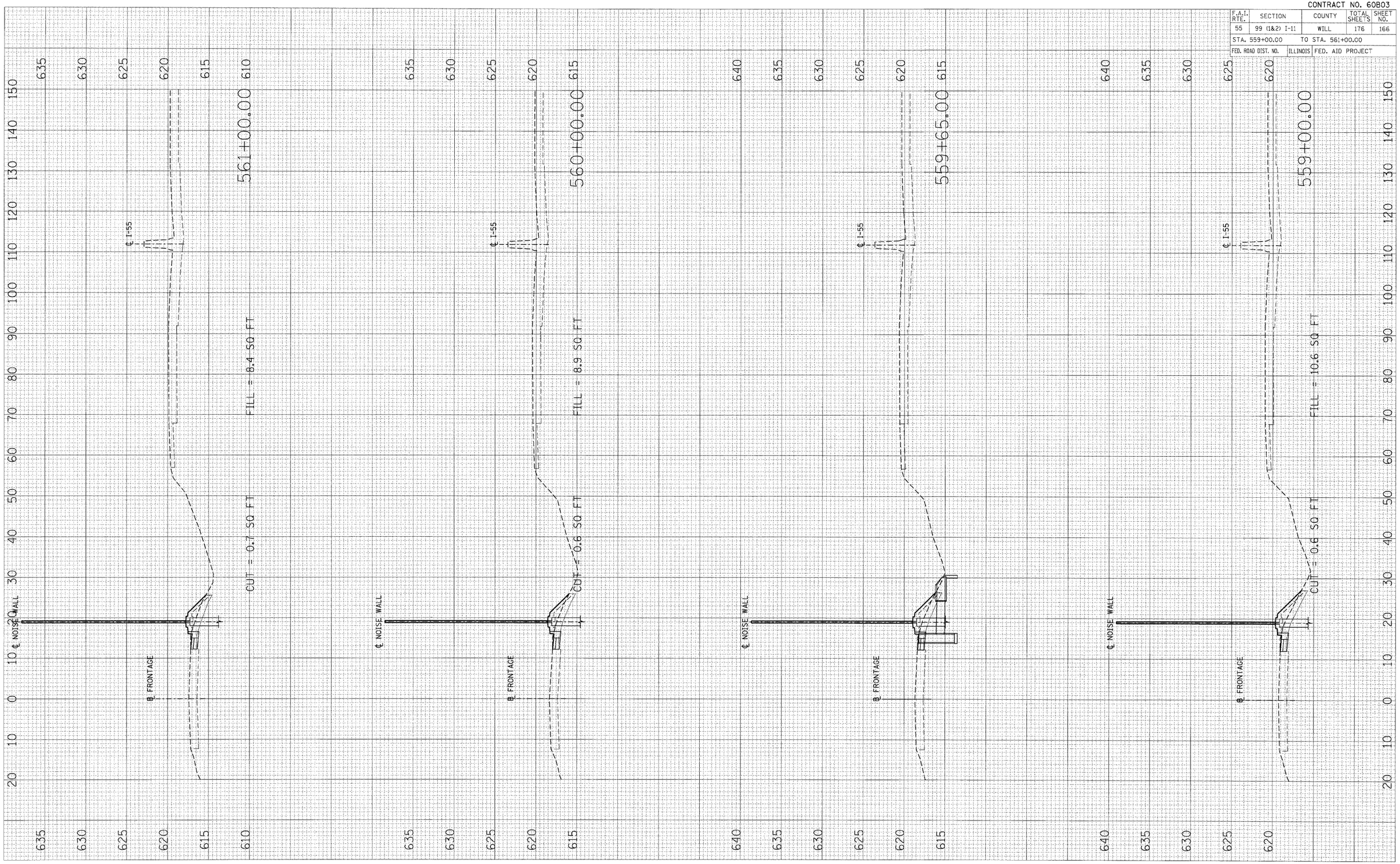

FRONTAGE RD 5 / NOISE ABATEMENT WALL 5

FINAL SURVEY	BY	DATE
SURVEYED		
PLOTTED		
TRACED		
AREAS		
AREAS CHECKED		
NOTE BOOK NO.		

ORIGINAL SURVEY	BY	DATE
SURVEYED		
PLOTTED		
TRACED		
AREAS		
AREAS CHECKED		
NOTE BOOK NO.		

PLOT DATE = $DATE$
FILE NAME = $FILE$
PLOT SCALE = $SCALE$
USER NAME = $USER$

CONTRACT NO. 60B03

F.A.I. RTE.	SECTION	COUNTY	TOTAL SHEETS	SHEET NO.
55	99 (1&2) I-11	WILL	176	167
STA. 562+00.00	TO STA. 564+00.00			
FED. ROAD DIST. NO.	ILLINOIS	FED. AID PROJECT		

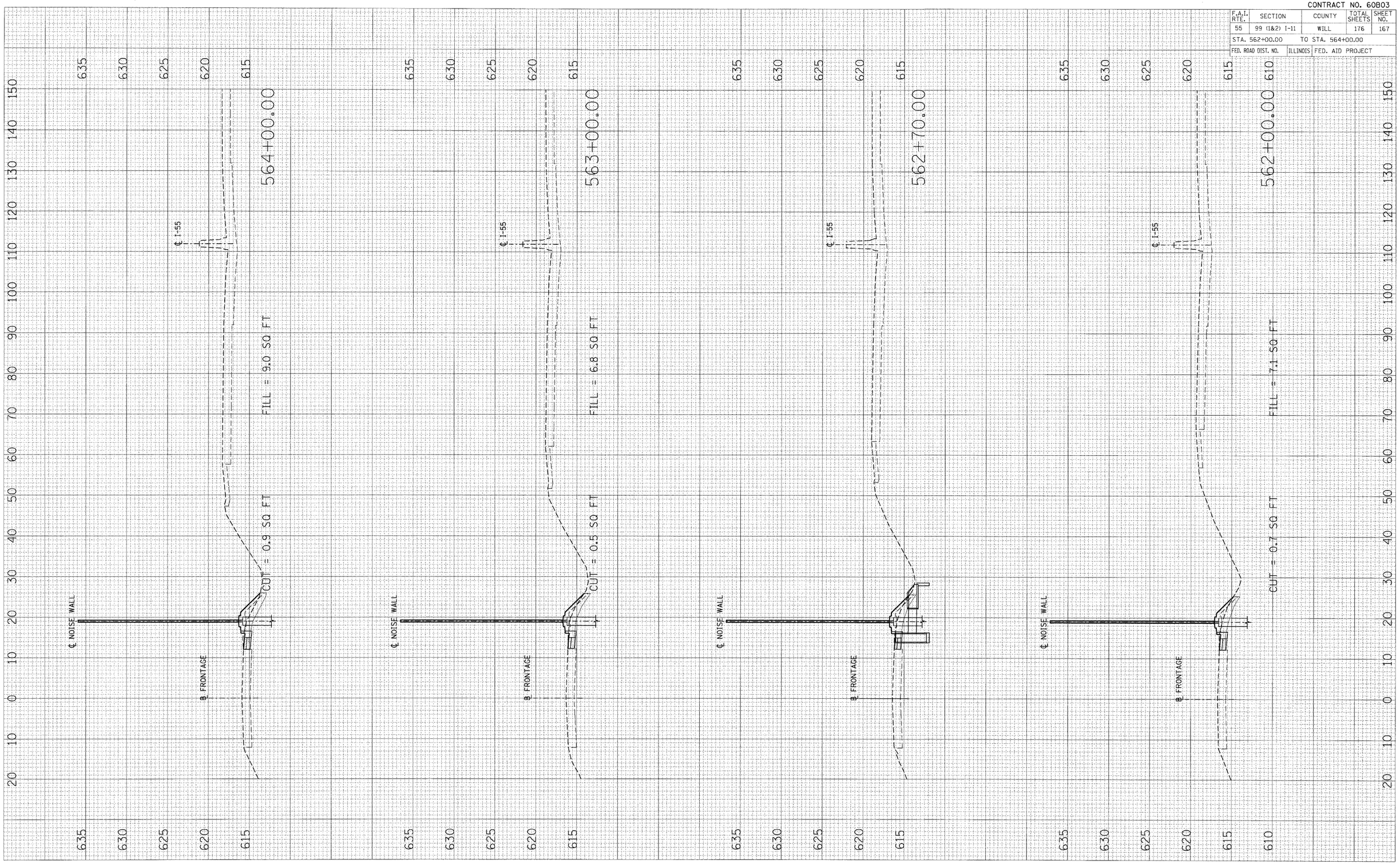

FRONTAGE RD 5 / NOISE ABATEMENT WALL 5

FINAL SURVEY	BY	DATE
SURVEYED		
PLOTTED		
TRAVERSE		
AREAS		
AREAS CHECKED		
NOTE BOOK NO.		

ORIGINAL SURVEY	BY	DATE
SURVEYED		
PLOTTED		
TRAVERSE		
AREAS		
AREAS CHECKED		
NOTE BOOK NO.		

PLOT DATE = $DATE$
FILE NAME = $FILEL$
PLOT SCALE = $SCALE$
USER NAME = $USER$

PLOT DATE = $DATE$
FILE NAME = $FILEL$
PLOT SCALE = $SCALE$
USER NAME = $USER$

ORIGINAL SURVEY		BY	DATE
NOTE BOOK	SURVEYED		
	PLOTTED		
	TEMPLATE		
	AREAS		
NO.	AREAS CHECKED		

FINAL SURVEY		BY	DATE
NOTE BOOK	SURVEYED		
	PLOTTED		
	TEMPLATE		
	AREAS		
NO.	AREAS CHECKED		

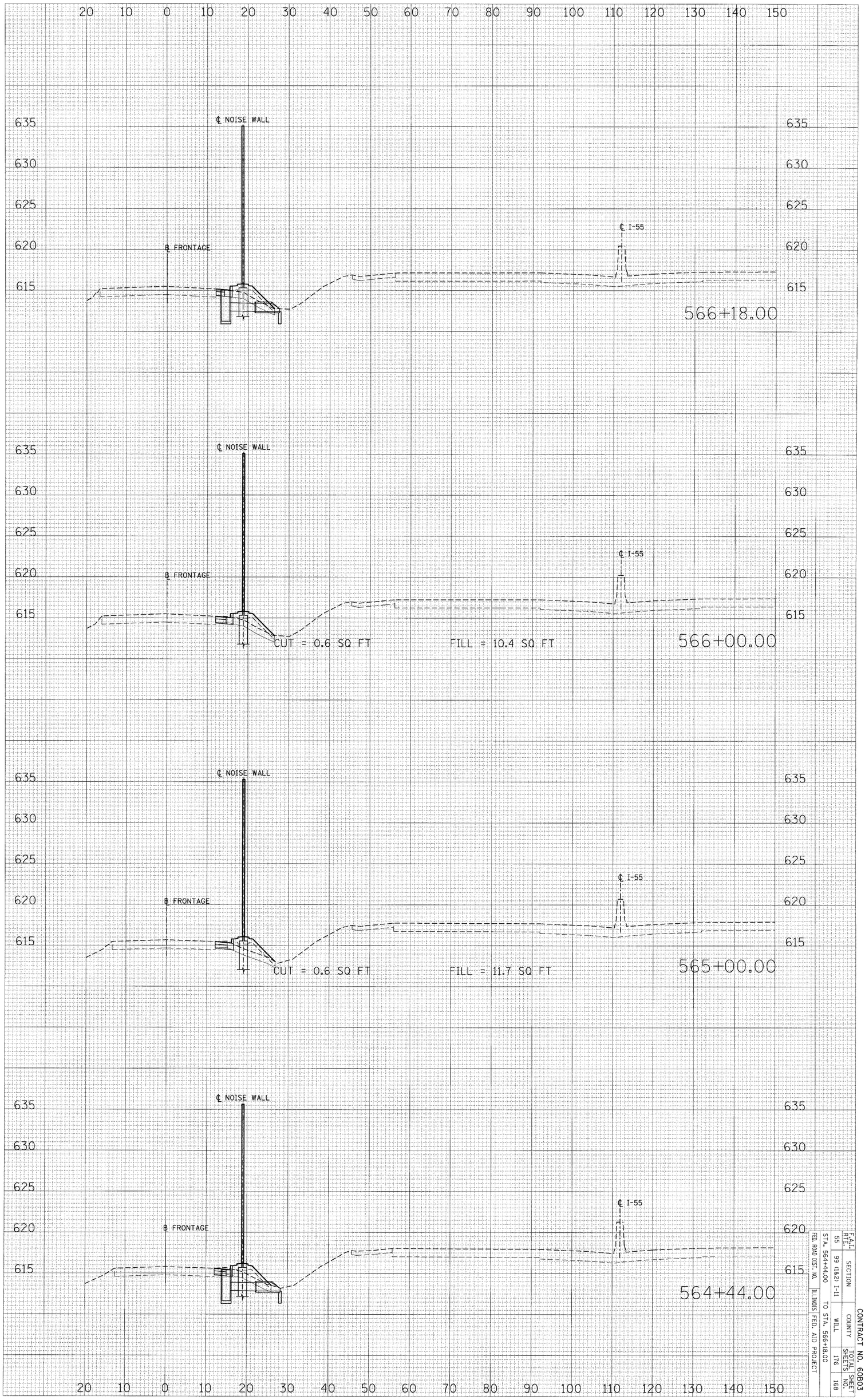

FRONTAGE RD 5 / NOISE ABATEMENT WALL 5

F.A.I. RTE.	SECTION	COUNTY	TOTAL SHEETS	SHEET NO.
55	99 (1&2) I-11	WILL	176	168

STA. 564+44.00 TO STA. 566+18.00

FED. ROAD DIST. NO. | ILLINOIS | FED. AID PROJECT

CONTRACT NO. 60B03

CONTRACT NO. 60B03

F.A.I. RTE.	SECTION	COUNTY	TOTAL SHEETS	SHEET NO.
55	99 (1&2) I-11	WILL	176	169
STA. 567+00.00	TO STA. 569+36.00			
FED. ROAD DIST. NO.	ILLINOIS	FED. AID PROJECT		

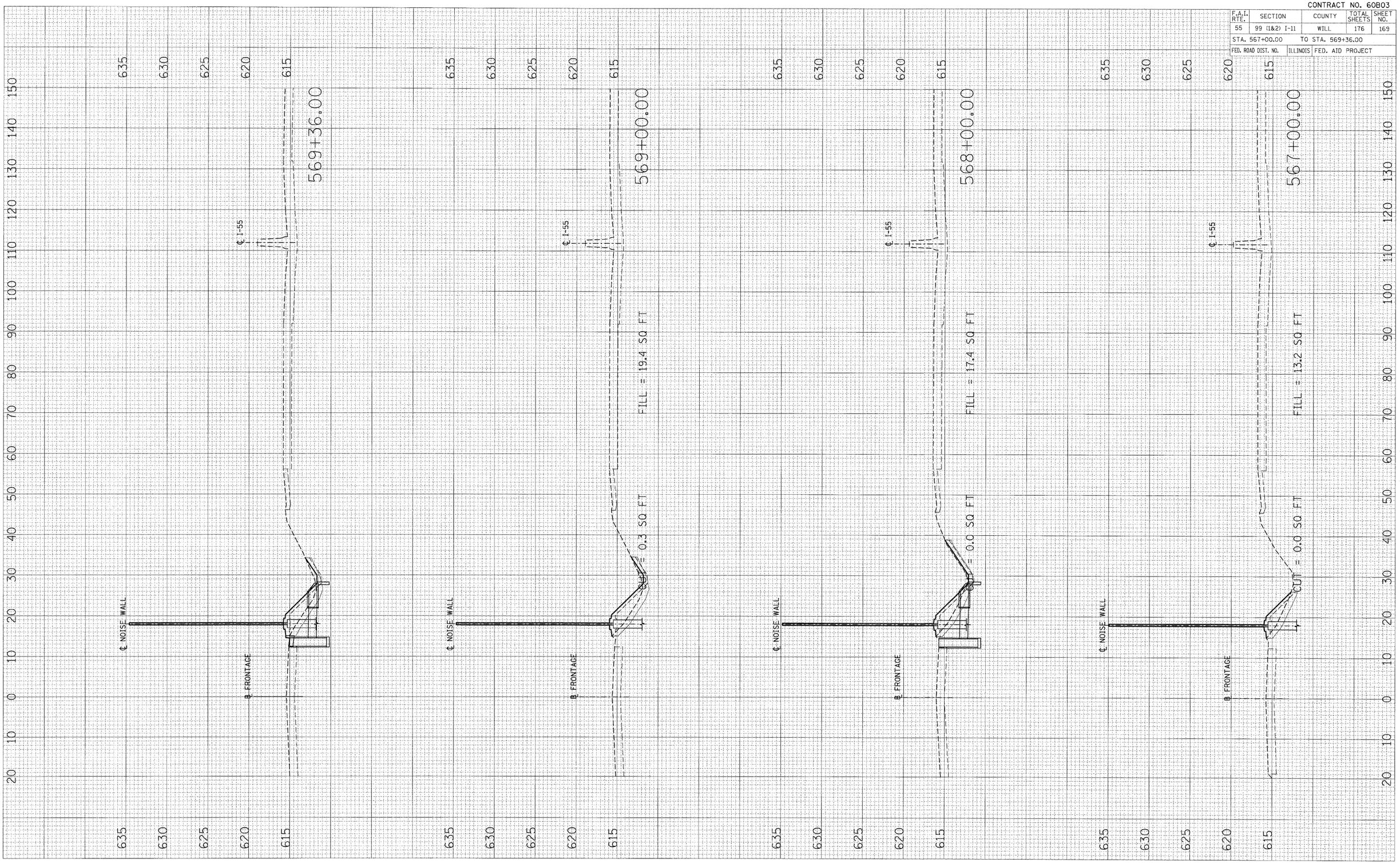

FRONTAGE RD 5 / NOISE ABATEMENT WALL 5

FINAL SURVEY	BY	DATE
SURVEYED		
PLOTTED		
TOPOGRAPHY		
NOTE BOOK		
AREAS		
NO. AREAS CHECKED		

ORIGINAL SURVEY	BY	DATE
SURVEYED		
PLOTTED		
TOPOGRAPHY		
NOTE BOOK		
AREAS		
NO. AREAS CHECKED		

PLOT DATE = $DATE$
FILE NAME = $FILEL$
PLOT SCALE = $SCALE$
USER NAME = $USER$

CONTRACT NO. 60B03

F.A.I. RTE.	SECTION	COUNTY	TOTAL SHEETS	SHEET NO.
55	99 (1&2) I-11	WILL	176	170

STA. 570+00.00 TO STA. 571+00.00

FED. ROAD DIST. NO. | ILLINOIS | FED. AID PROJECT

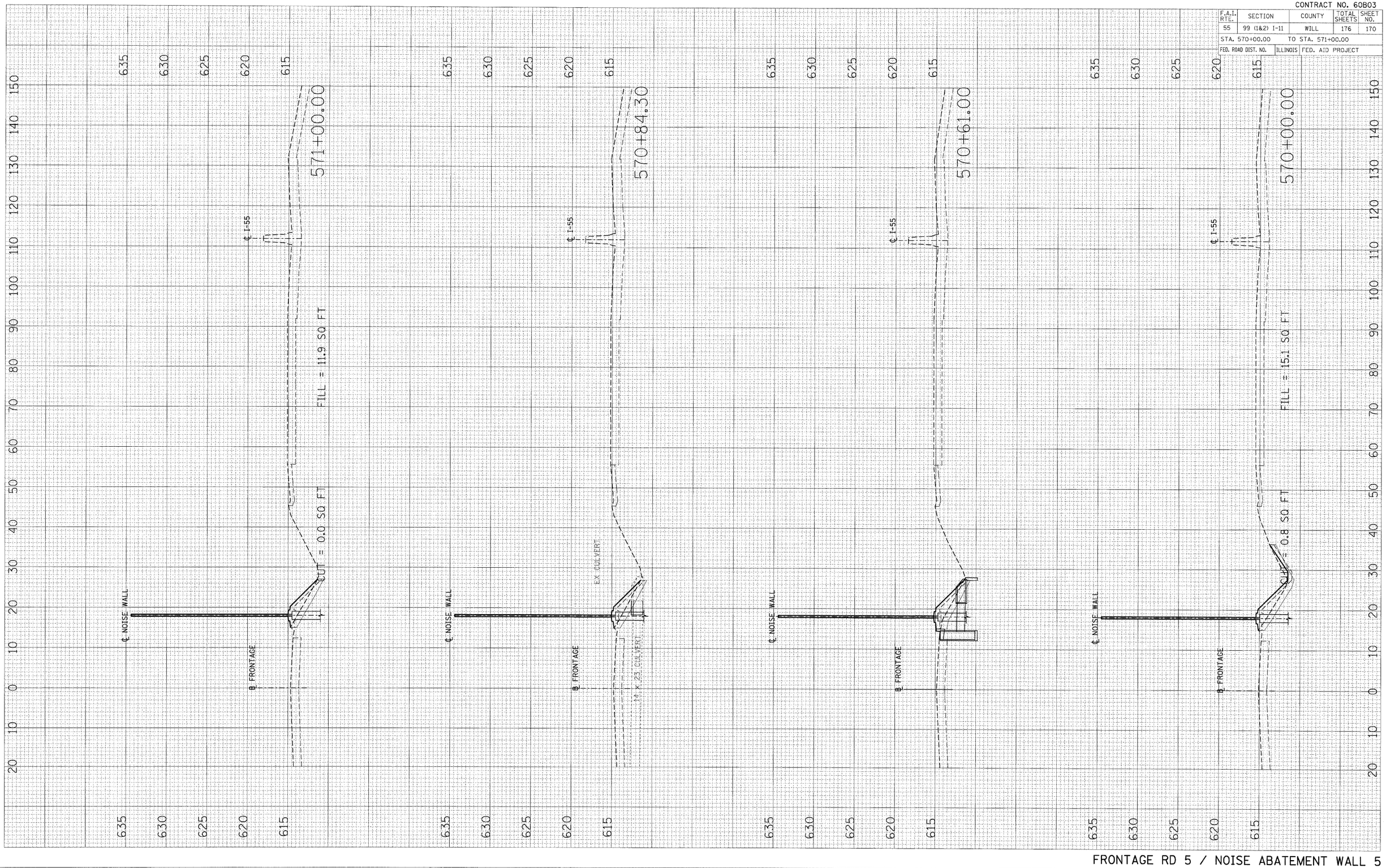

FINAL SURVEY | NOTE BOOK NO. | SURVEYED | PLOTTED | TEMPLATE | AREAS | AREAS CHECKED | BY | DATE

ORIGINAL SURVEY | NOTE BOOK NO. | SURVEYED | PLOTTED | TEMPLATE | AREAS | AREAS CHECKED | BY | DATE

PLOT DATE = $DATE$
FILE NAME = $FILEL$
PLOT SCALE = $SCALE$
USER NAME = $USER$

FRONTAGE RD 5 / NOISE ABATEMENT WALL 5

CONTRACT NO. 60B03

F.A.I. RTE.	SECTION	COUNTY	TOTAL SHEETS	SHEET NO.
55	99 (1&2) I-11	WILL	176	171
STA. 571+36.00		TO STA. 573+00.00		
FED. ROAD DIST. NO.	ILLINOIS	FED. AID PROJECT		

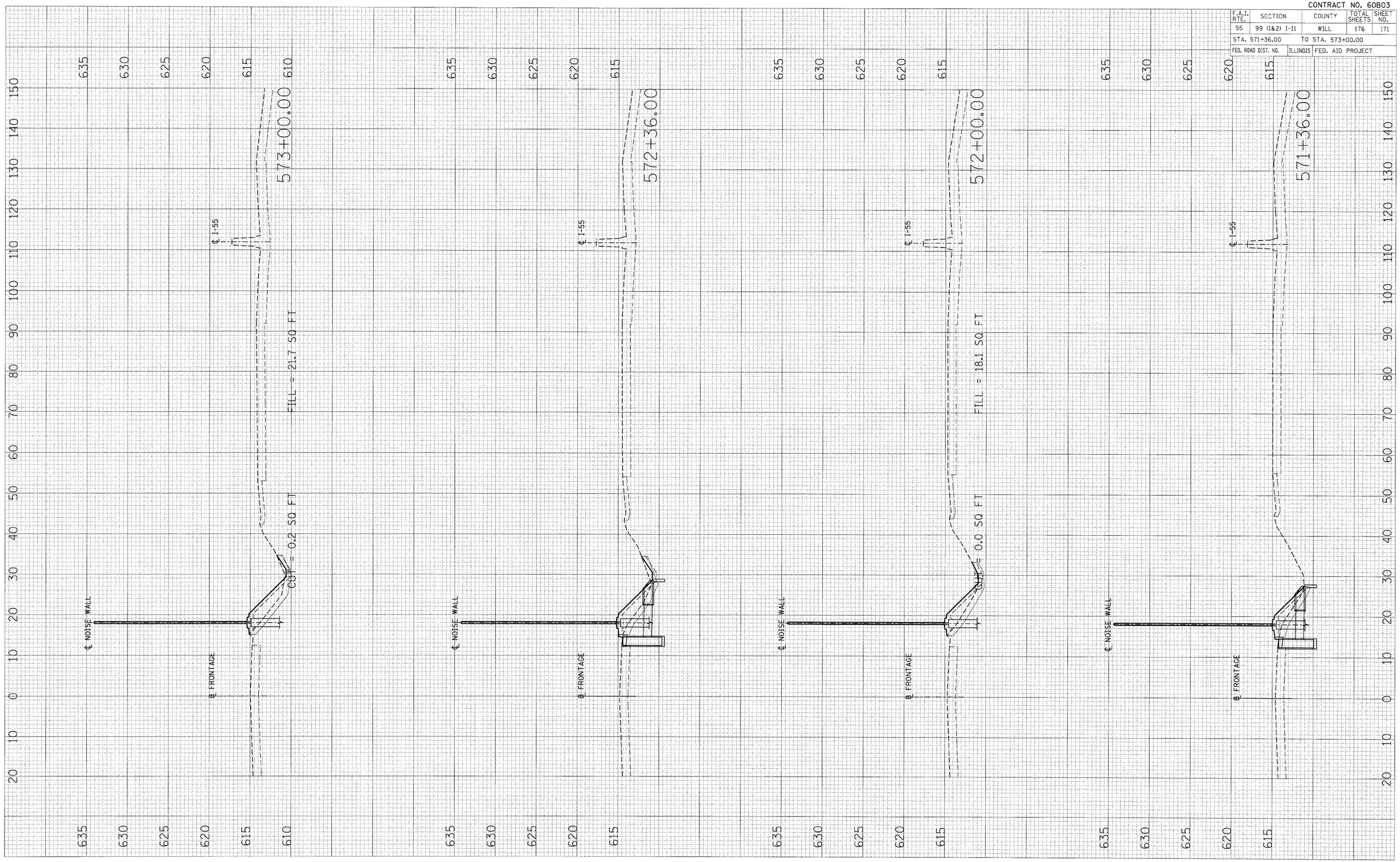

FRONTAGE RD 5 / NOISE ABATEMENT WALL 5

ORIGINAL SURVEY	BY	DATE
SURVEYED		
PLOTTED		
TEMPLATE		
AREAS		
AREAS CHECKED		
NOTE BOOK NO.		

FINAL SURVEY	BY	DATE
SURVEYED		
PLOTTED		
TEMPLATE		
AREAS		
AREAS CHECKED		
NOTE BOOK NO.		

PLOT DATE = $DATE$
FILE NAME = $FILEL$
PLOT SCALE = $SCALE$
USER NAME = $USER$

PLOT DATE = $DATE$
FILE NAME = $FILEL$
PLOT SCALE = $SCALE$
USER NAME = $USER$

ORIGINAL SURVEY		BY	DATE
NOTE BOOK	SURVEYED		
	PLOTTED		
	TEMPLATE		
	AREAS		
NO.	AREAS CHECKED		

FINAL SURVEY		BY	DATE
NOTE BOOK	SURVEYED		
	PLOTTED		
	TEMPLATE		
	AREAS		
NO.	AREAS CHECKED		

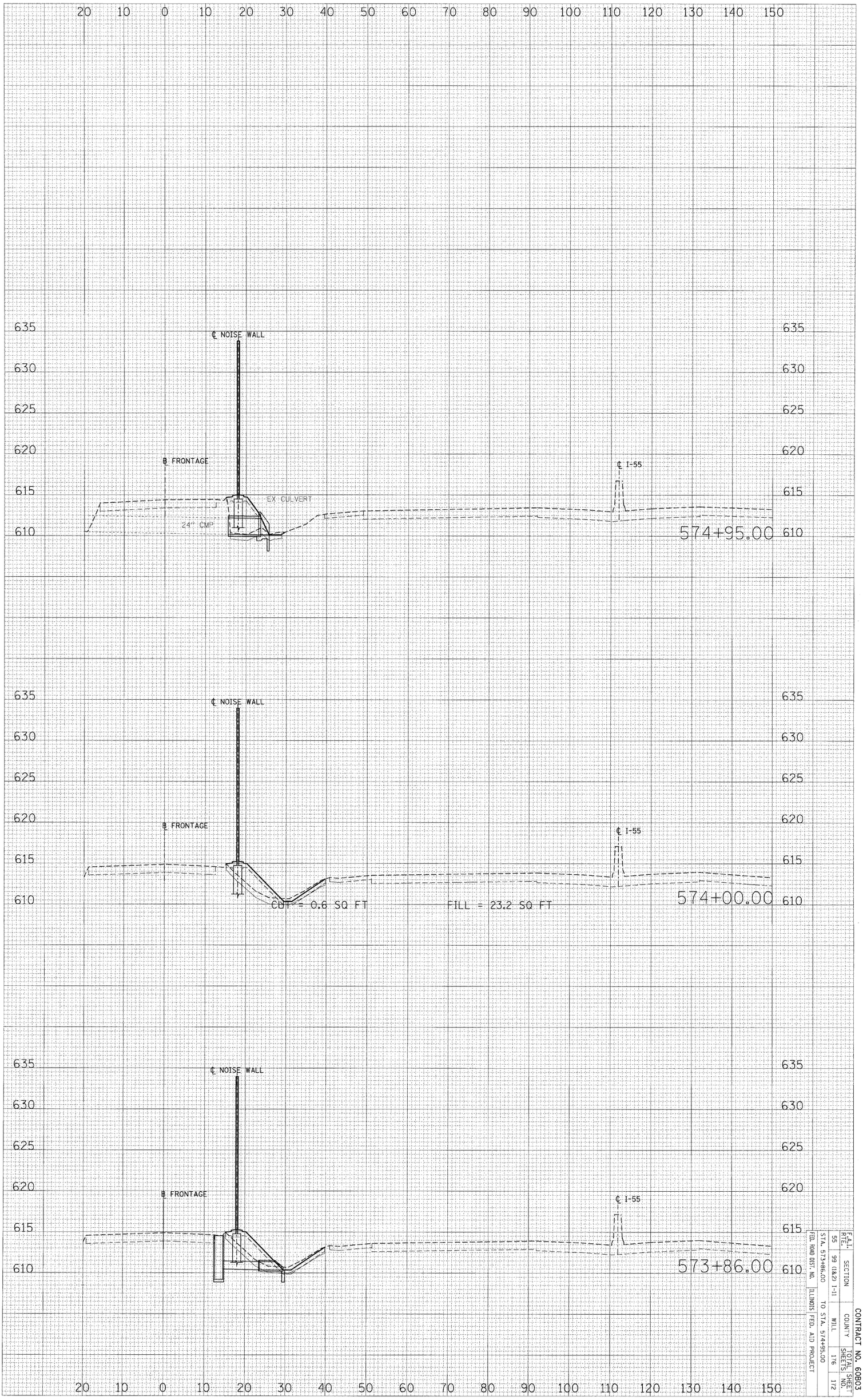

FRONTAGE RD 5 / NOISE ABATEMENT WALL 5

F.A.I. RTE.	SECTION	COUNTY	TOTAL SHEETS	SHEET NO.
55	99 (1&2) I-11	WILL	176	172

STA. 573+86.00 TO STA. 574+95.00

FED. ROAD DIST. NO. | ILLINOIS | FED. AID PROJECT

CONTRACT NO. 60B03

PLOT DATE = $DATE$
FILE NAME = $FILEL$
PLOT SCALE = $SCALE$
USER NAME = $USER$

ORIGINAL SURVEY		BY	DATE
NOTE BOOK	SURVEYED		
	PLOTTED		
	TEMPLATE		
	AREAS		
NO.	AREAS CHECKED		

FINAL SURVEY		BY	DATE
NOTE BOOK	SURVEYED		
	PLOTTED		
	TEMPLATE		
	AREAS		
NO.	AREAS CHECKED		

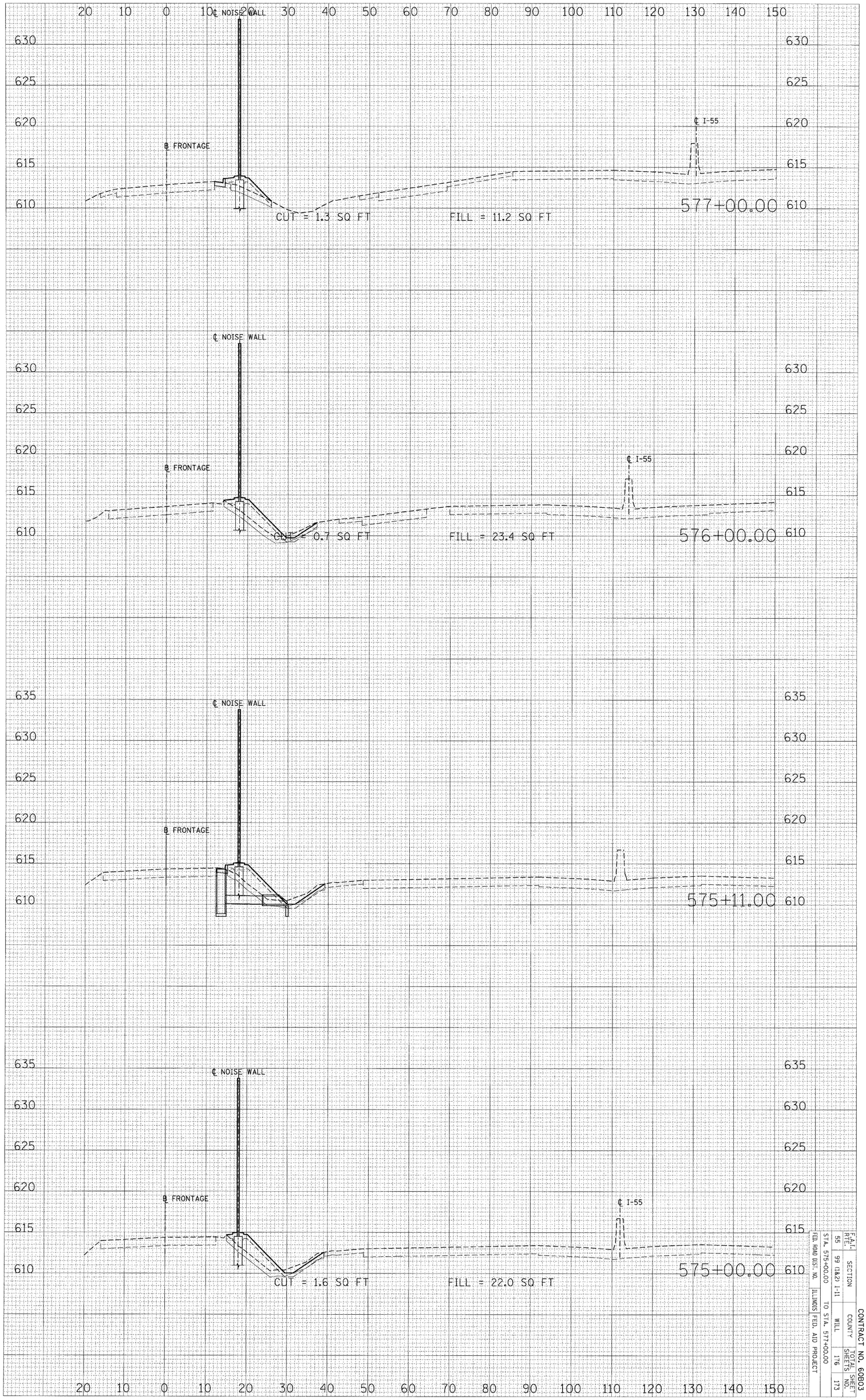

FRONTAGE RD 5 / NOISE ABATEMENT WALL 5

F.A.I. RTE.	SECTION	COUNTY	TOTAL SHEETS	SHEET NO.
55	99 (1&2) I-11	WILL	176	173

STA. 575+00.00 TO STA. 577+00.00

FED. ROAD DIST. NO. | ILLINOIS | FED. AID PROJECT

CONTRACT NO. 60B03

CONTRACT NO. 60B03

F.A.I. RTE.	SECTION	COUNTY	TOTAL SHEETS	SHEET NO.
55	99 (1&2) I-11	WILL	176	174
STA. 578+00.00		TO STA. 581+00.00		
FED. ROAD DIST. NO.		ILLINOIS	FED. AID PROJECT	

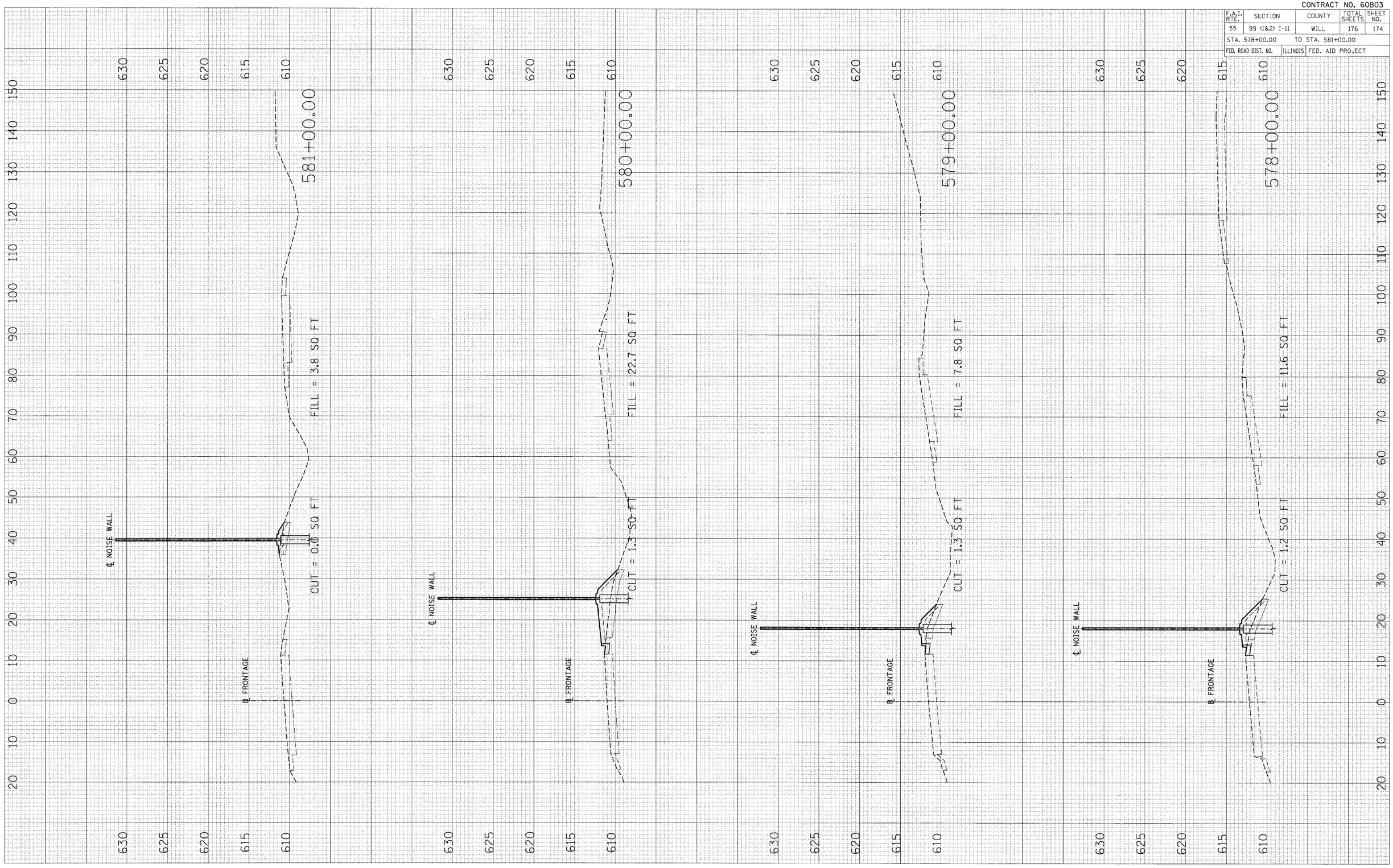

ORIGINAL SURVEY	BY	DATE
SURVEYED		
PLOTTED		
NOTE BOOK VERIFIED		
VOLUMES		
AREAS		
NO. AREAS CHECKED		

FINAL SURVEY	BY	DATE
SURVEYED		
PLOTTED		
NOTE BOOK VERIFIED		
VOLUMES		
AREAS		
NO. AREAS CHECKED		

PLOT DATE = $DATE$
FILE NAME = $FILEL$
PLOT SCALE = $SCALE$
USER NAME = $USER$

FRONTAGE RD 5 / NOISE ABATEMENT WALL 5

PLOT DATE = $DATE$
FILE NAME = $FILEL$
PLOT SCALE = $SCALE$
USER NAME = $USER$

ORIGINAL SURVEY		BY	DATE
NOTE BOOK	SURVEYED		
	PLOTTED		
	TEMPLATE		
	AREAS		
NO.	AREAS CHECKED		

FINAL SURVEY		BY	DATE
NOTE BOOK	SURVEYED		
	PLOTTED		
	TEMPLATE		
	AREAS		
NO.	AREAS CHECKED		

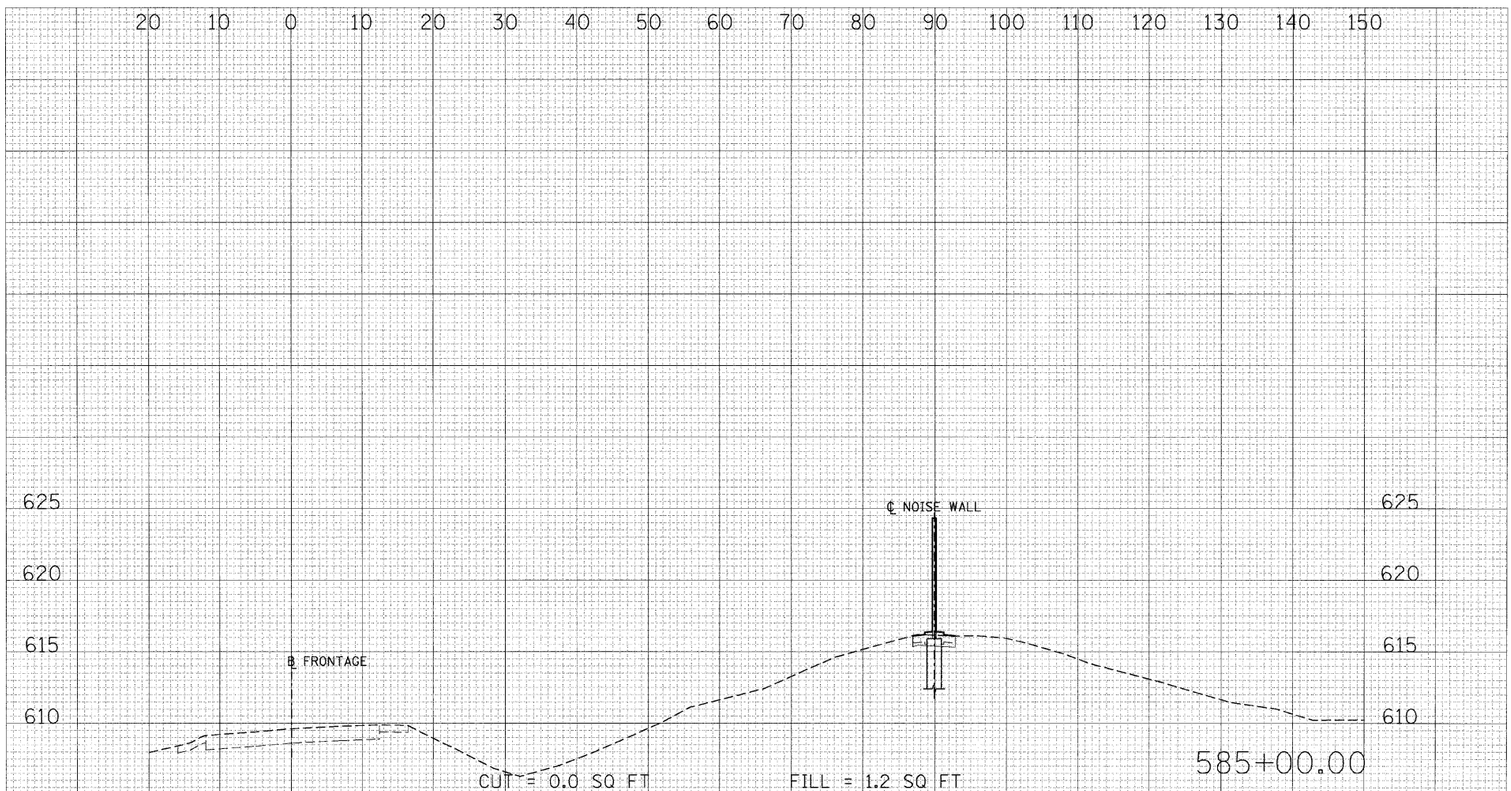

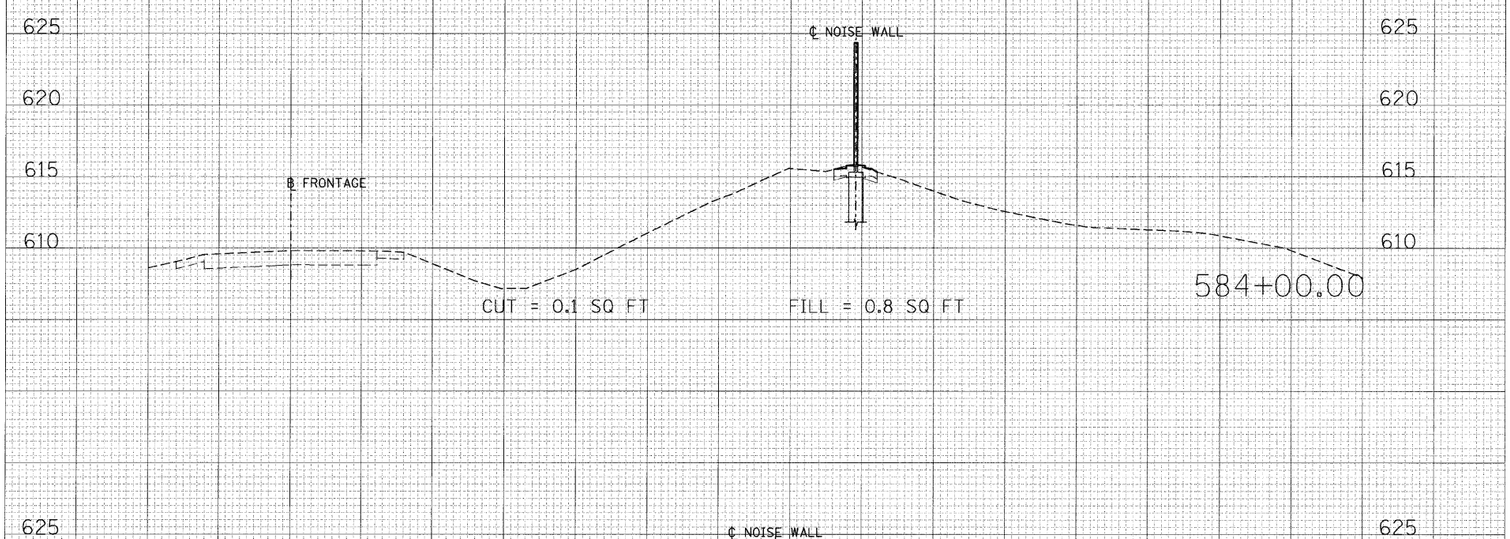

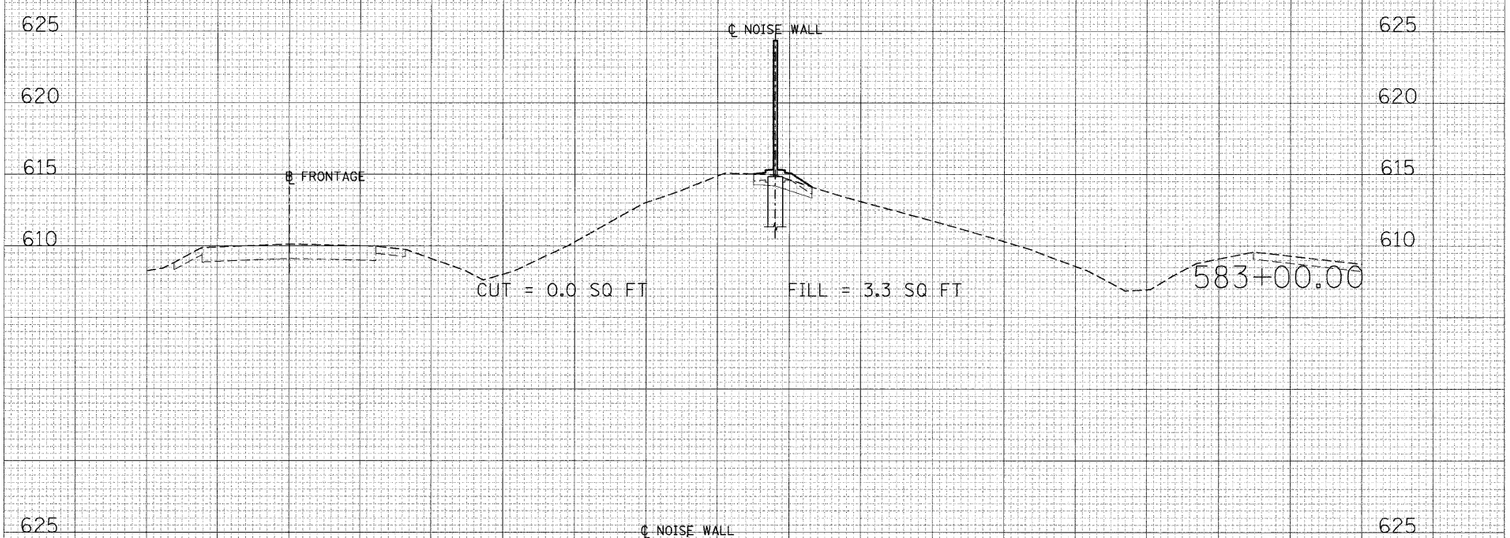

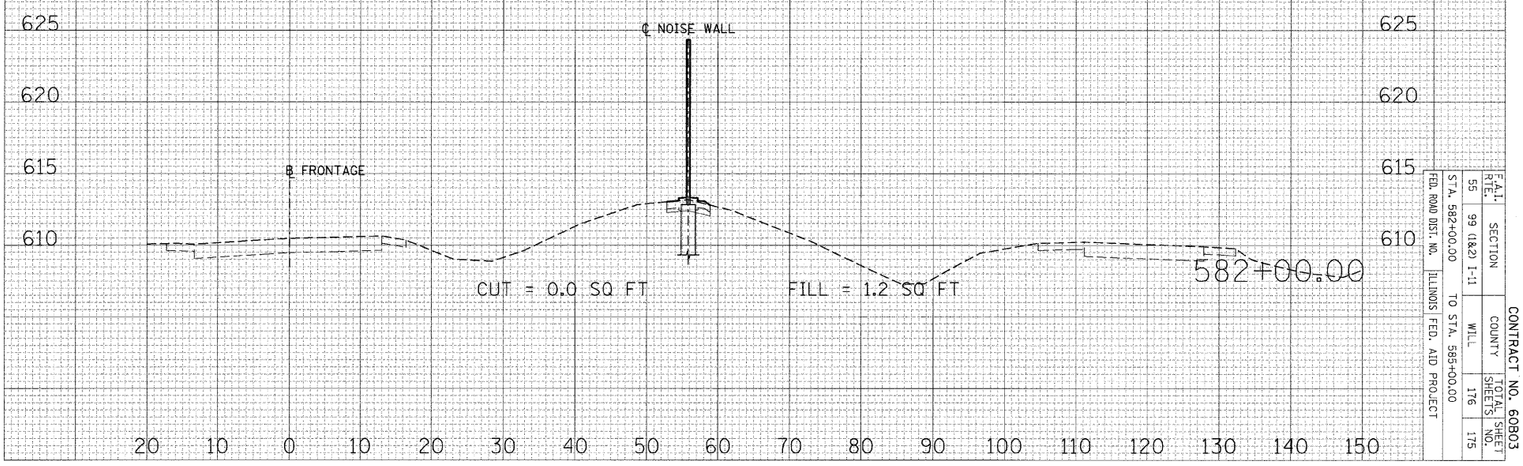

FRONTAGE RD 5 / NOISE ABATEMENT WALL 5

F.A.I. RTE.	SECTION	COUNTY	TOTAL SHEETS	SHEET NO.
55	99 (182) I-11	WILL	176	175

STA. 582+00.00 TO STA. 585+00.00

FED. ROAD DIST. NO. | ILLINOIS | FED. AID PROJECT

CONTRACT NO. 60B03

PLOT DATE = #DATE#
FILE NAME = #FILEL#
PLOT SCALE = #SCALE#
USER NAME = #USER#

ORIGINAL SURVEY		BY	DATE
NOTE BOOK	SURVEYED		
	PLOTTED		
	TEMPLATE		
	AREAS		
NO.	AREAS CHECKED		

FINAL SURVEY		BY	DATE
NOTE BOOK	SURVEYED		
	PLOTTED		
	TEMPLATE		
	AREAS		
NO.	AREAS CHECKED		

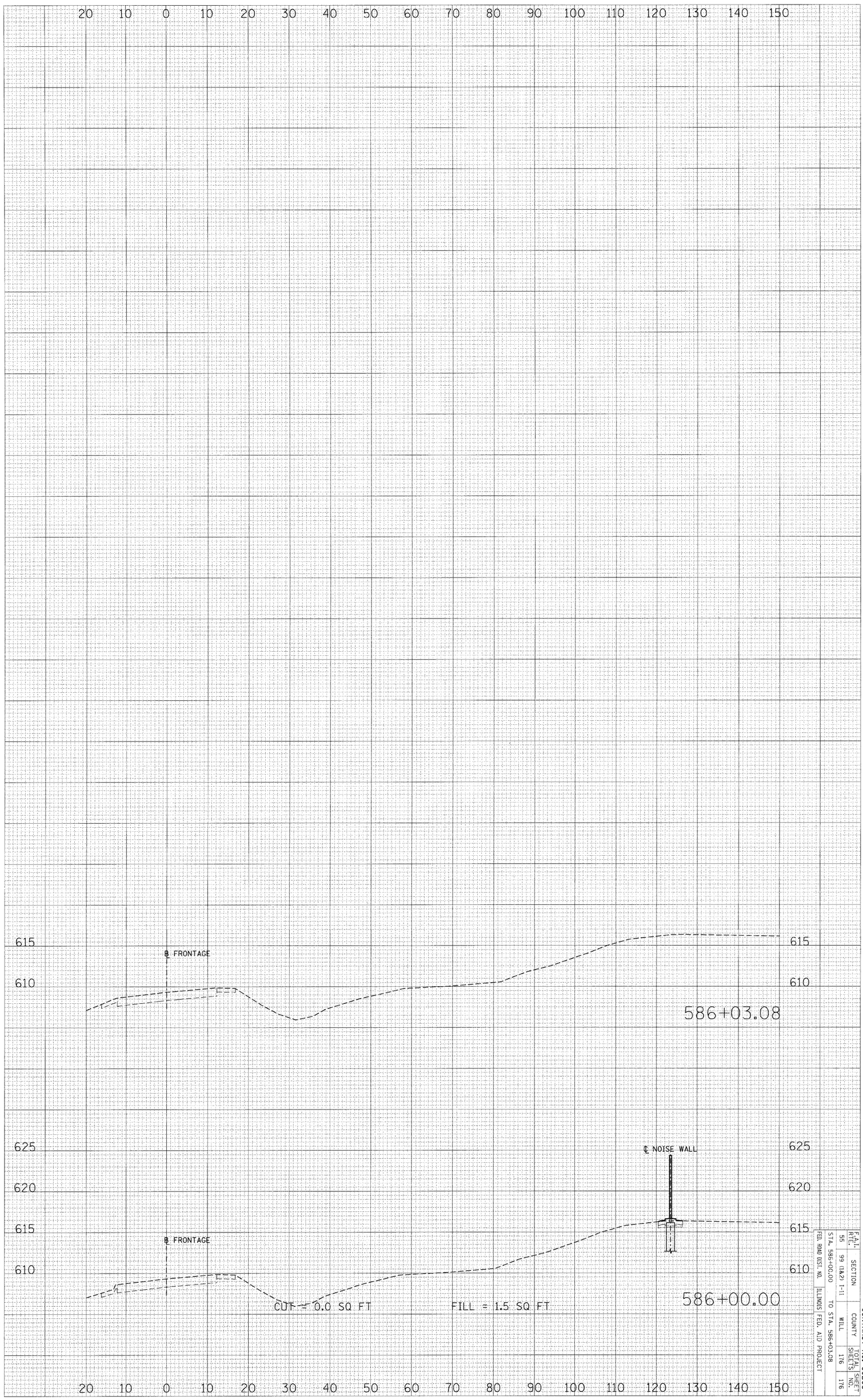

FRONTAGE RD 5 / NOISE ABATEMENT WALL 5

F.A.I. RTE.	SECTION	COUNTY	TOTAL SHEETS	SHEET NO.
55	99 (I&2) I-11	WILL	176	176

STA. 586+00.00 TO STA. 586+03.08

FED. ROAD DIST. NO. ILLINOIS FED. AID PROJECT

CONTRACT NO. 60B03