PLOT DATE = 2/4/2009
FILE NAME = $FILEL$
PLOT SCALE = $SCALE$
USER NAME = $USER$

ORIGINAL SURVEY		BY	DATE
NOTE BOOK	SURVEYED		
	PLOTTED		
	TEMPLATE		
	AREAS		
NO.	AREAS CHECKED		

FINAL SURVEY		BY	DATE
NOTE BOOK	SURVEYED		
	PLOTTED		
	TEMPLATE		
	AREAS		
NO.	AREAS CHECKED		

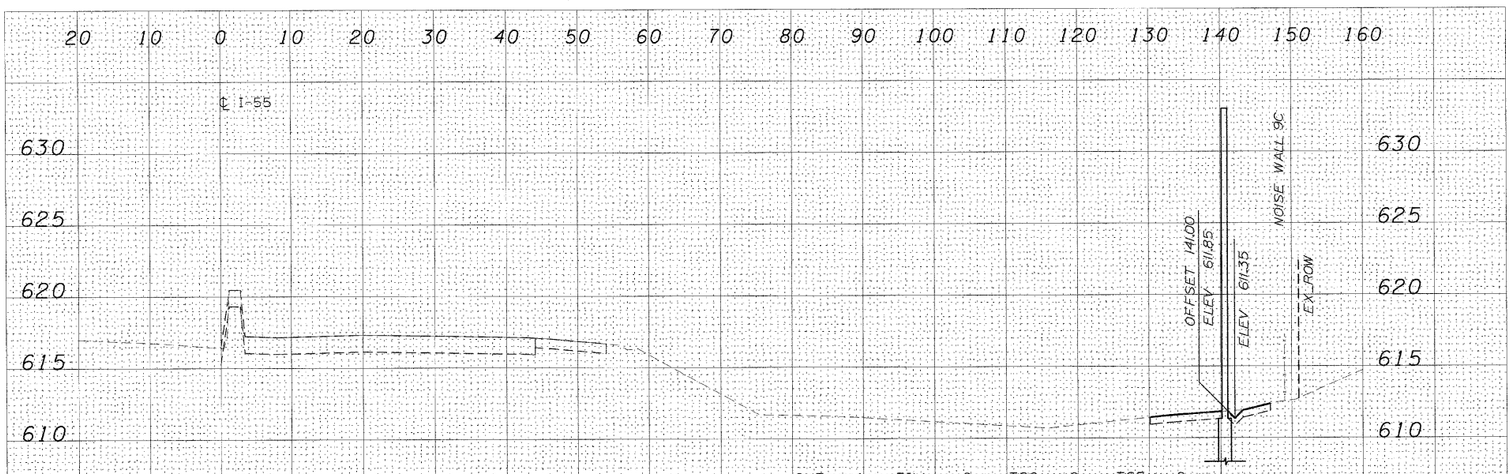

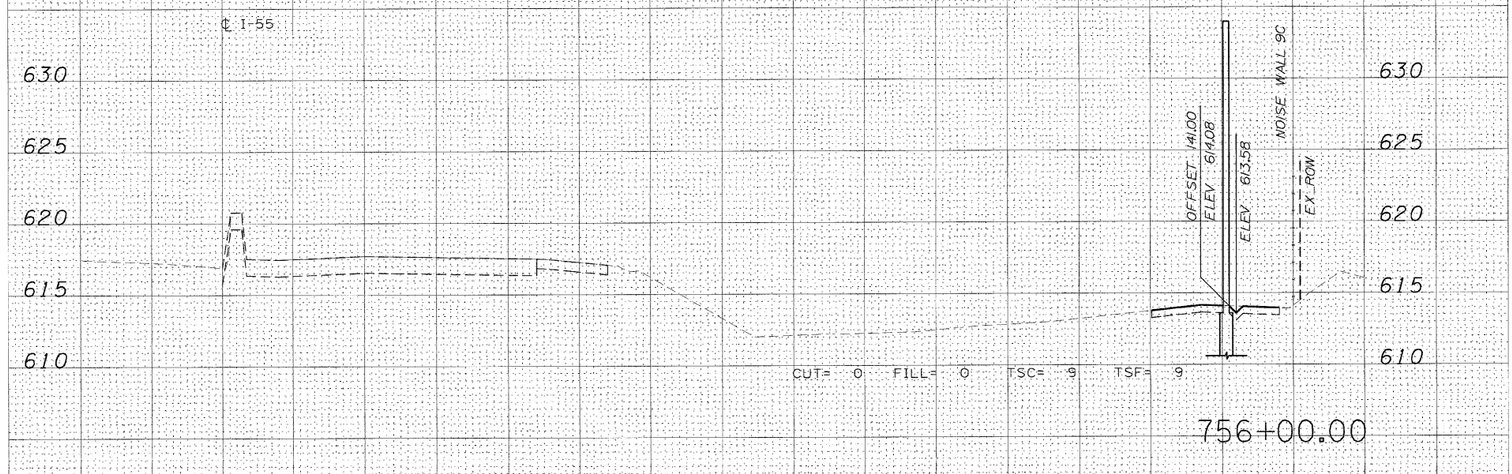

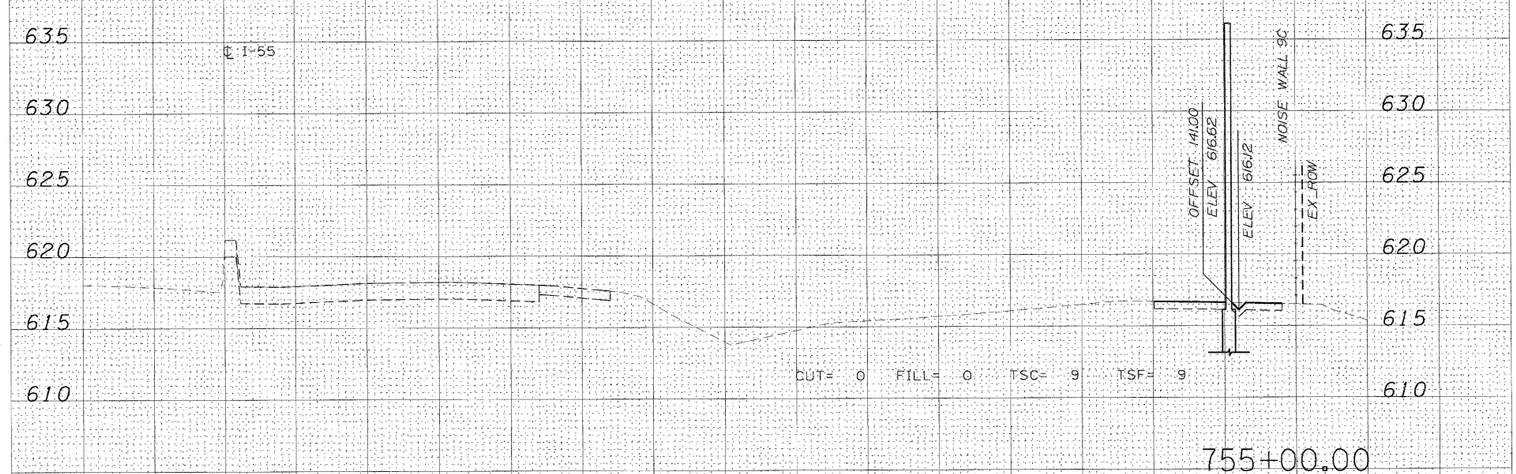

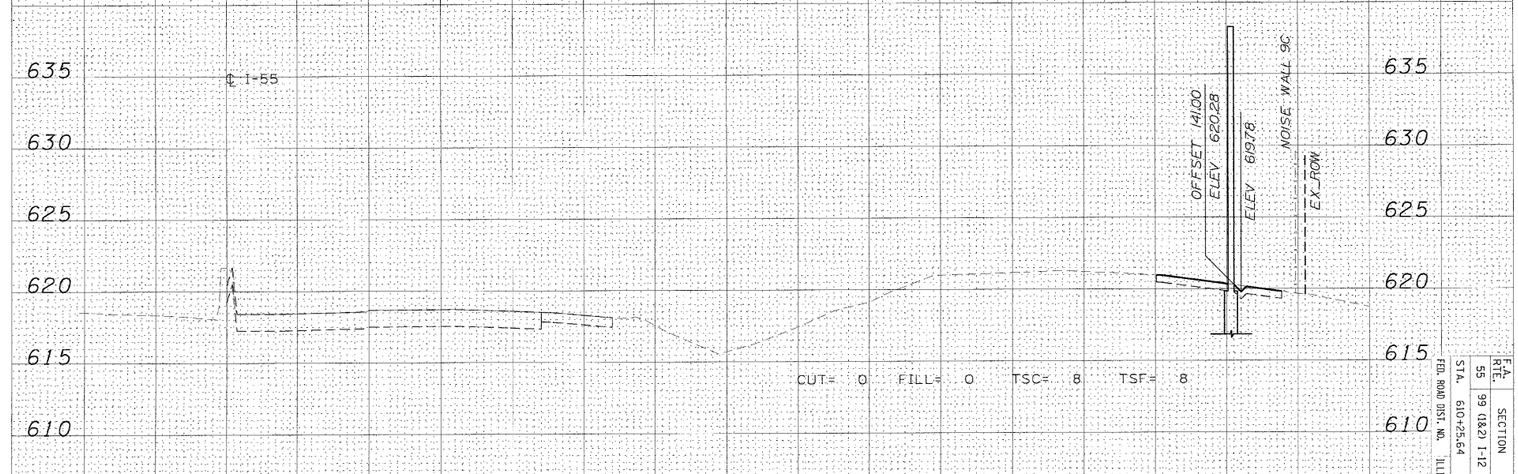

754+00.00

757+00.00

F.A. RTE.	SECTION	COUNTY	TOTAL SHEETS	SHEET NO.
55	99 (182) 1-12	WILL	147	144

STA. 610+25.64 TO STA. 767+00.00

FED. ROAD DIST. NO. ILLINOIS FED. AID PROJECT

CONTRACT NO.