



SUMMARY OF QUANTITIES			URBAN 100% STATE TOTAL QUANTITIES	CONSTRUCTION TYPE CODE					SUMMARY OF QUANTITIES			TOTAL QUANTITIES	CONSTRUCTION TYPE CODE				
CODE NO	ITEM	UNIT		1000						CODE NO	ITEM		UNIT				
42101300	PROTECTIVE COAT	SO YD	2818	2818													
44001700	COMBINATION CONCRETE CURB AND GUTTER REMOVAL AND REPLACEMENT	FOOT	200	200													
44200970	CLASS B PATCHES, TYPE II, 10 INCH	SO YD	2383	2383													
44200974	CLASS B PATCHES, TYPE III, 10 INCH	SO YD	198	198													
44200976	CLASS B PATCHES, TYPE IV, 10 INCH	SO YD	313	313													
44213200	SAW CUTS	FOOT	14,612	14,612													
60300305	FRAMES AND LIDS TO BE ADJUSTED	EACH	5	5													
67000400	ENGINEER'S FIELD OFFICE, TYPE A	CAL MO	6	6													
67100100	MOBILIZATION	L SUM	1	1													
70103815	TRAFFIC CONTROL SURVEILLANCE	CAL DA	10	10													
*78008200	POLYUREA PAVEMENT MARKING TYPE I - LETTERS AND SYMBOLS	SO FT	175	175													
*78008210	POLYUREA PAVEMENT MARKING TYPE I - LINE 4"	FOOT	4160	4160													
*78008230	POLYUREA PAVEMENT MARKING TYPE I - LINE 6"	FOOT	300	300													
*78008270	POLYUREA PAVEMENT MARKING TYPE I - LINE 24"	FOOT	75	75													
*78100100	RAISED REFLECTIVE PAVEMENT MARKER	EACH	52	52													
*88600600	DETECTOR LOOP REPLACEMENT	FOOT	100	100													
X0322256	TEMPORARY INFORMATION SIGNING	SO FT	334.1	334.1													
Z0017202	DOWEL BARS 1 1/2"	EACH	8,343	8,343													
Z0075330	TIE BARS 1 1/4"	EACH	4,763	4,763													


\* SPECIALTY ITEM

Rev. 7-15-09

FILE NAME =	USER NAME = wlgreendp	DESIGNED -	REVISED -	<b>STATE OF ILLINOIS DEPARTMENT OF TRANSPORTATION</b>	<b>SUMMARY OF QUANTITIES</b>	F.A. RTE.	SECTION	COUNTY	TOTAL SHEETS	SHEET NO.	
c:\dw\work\KFWIDOT\WILGREENDP\0125047\Design.dgn	PLOT SCALE = 100.0000' / IN.	DRAWN -	REVISED -			VAR.	2009-059PCC-PP	COOK	18	3	
	PLOT DATE = 5/18/2009	CHECKED -	REVISED -			CONTRACT NO. 60H50					
		DATE -	REVISED -			FED. ROAD DIST. NO. 1 ILLINOIS FED. AID PROJECT					

PCC PATCHING SUMMARY - NORTH COOK COUNTY	CLASS B PATCHES, 10" TYPE II (SY)	CLASS B PATCHES, 10" TYPE III (SY)	CLASS B PATCHES, 10" TYPE IV (SY)
IL 59 AT IL 72 INTERSECTION <i>AND OTHER NEARBY LOCATIONS</i> 	73	49	<i>121</i> 
IL 62 (EAST OF PALATINE RD. TO WEST OF IL 68)	1164		81
IL 62 (EAST OF PALATINE RD. TO WEST OF IL 68 - SOUTH LEG OF IL 59)	448		
IL 62 (EAST OF PALATINE RD. TO WEST OF IL 68 - NORTH & SOUTH LEGS OF IL 68)	257		
NB IL 83 AT HINTZ RD. (INTERSECTION LANE NO. 1)	16		
PALATINE RD. EXPRESS (UNDER RR BRIDGE BETWEEN WHEELING RD. AND WOLF RD.)	249	72	
PALATIEN RD. EXPRESS (UNDER WOLF RD. BRIDGE)	176	77	111

**SUMMARY TOTALS:**

2383 (SY)      198 (SY)      *313* (SY) 


FILE NAME =	USER NAME = wilgreendp	DESIGNED -	REVISED -
ca:\pwwork\pwwid\wilgreendp\08125047\design.dgn	design.dgn	DRAWN -	REVISED -
PLOT SCALE = 100.0000' / IN.	CHECKED -	REVISED -	REVISED -
PLOT DATE = 5/18/2009	DATE -	REVISED -	REVISED -

**STATE OF ILLINOIS  
DEPARTMENT OF TRANSPORTATION**

**SUMMARY OF PATCHING SCHEDULE  
NORTH COOK COUNTY**

SCALE: SHEET NO. OF SHEETS STA. TO STA.

F.A. RTE.	SECTION	COUNTY	TOTAL SHEETS	SHEET NO.
VAR.	2009-059PCC-PP	COOK	18	5
CONTRACT NO. 60H50				
FED. ROAD DIST. NO. 1   ILLINOIS FED. AID PROJECT				

*Rev. 7-15-09* 

ROUTE: **IL 59 AT IL 72 INTERSECTION**

CROSS STREETS		DIRECTION (EB/WB) (NB/SB)	LANE NO. (1, 2, 3)	PAVEMENT PATCH WIDTH	PAVEMENT PATCH LENGTH	REPAIR AREA (SQ FT)	REPAIR AREA (SQ YD)
FROM	TO						
WB IL 72		WB	1	12	6	72	8
WB IL 72		WB	2	12	6	72	8
WB IL 72		WB	RTL	12	6	72	8
IL 72 at IL 59		Intersection		14	10	140	16
IL 72 at IL 59		Intersection		14	10	140	16
IL 72 at IL 59		Intersection		6	8	48	5
IL 72 at IL 59		Intersection		6	20	120	13
IL 72 at IL 59		Intersection		5	30	150	17
IL 72 at IL 59		Intersection		5	20	100	11
NB IL 59		NB	1	12	5	60	7
NB IL 59		NB	2	12	5	60	7
NB IL 59		NB	1	12	5	60	7

TOTALS: 131 FT 122 SY

OTHER NEARBY LOCATIONS:

ROUTE: **IL 59 - SOUTH OF IL 72 AT FIRST SHOPPING CENTER ENTRANCE/EXIT**

CROSS STREETS		DIRECTION (EB/WB) (NB/SB)	LANE NO. (1, 2, 3)	PAVEMENT PATCH WIDTH	PAVEMENT PATCH LENGTH	REPAIR AREA (SQ FT)	REPAIR AREA (SQ YD)
FROM	TO						
IL 59 S/O IL 72 AT FIRST ENTRANCE/EXIT		SB	1 & 2	24	10	240	27
		NB	1 & 2	24	10	240	27
		NB	3 & 4	24	10	240	27

TOTALS: 30 FT 81 SY

ROUTE: **IL 59 - SOUTH OF SHOE FACTORY RD. (APPROXIMATELY 150')**

CROSS STREETS		DIRECTION (EB/WB) (NB/SB)	LANE NO. (1, 2, 3)	PAVEMENT PATCH WIDTH	PAVEMENT PATCH LENGTH	REPAIR AREA (SQ FT)	REPAIR AREA (SQ YD)
FROM	TO						
IL 59 S/O SHOE FACTORY RD.		SB	1 & 2	24	15	360	40

TOTALS: 15 FT 40 SY

1