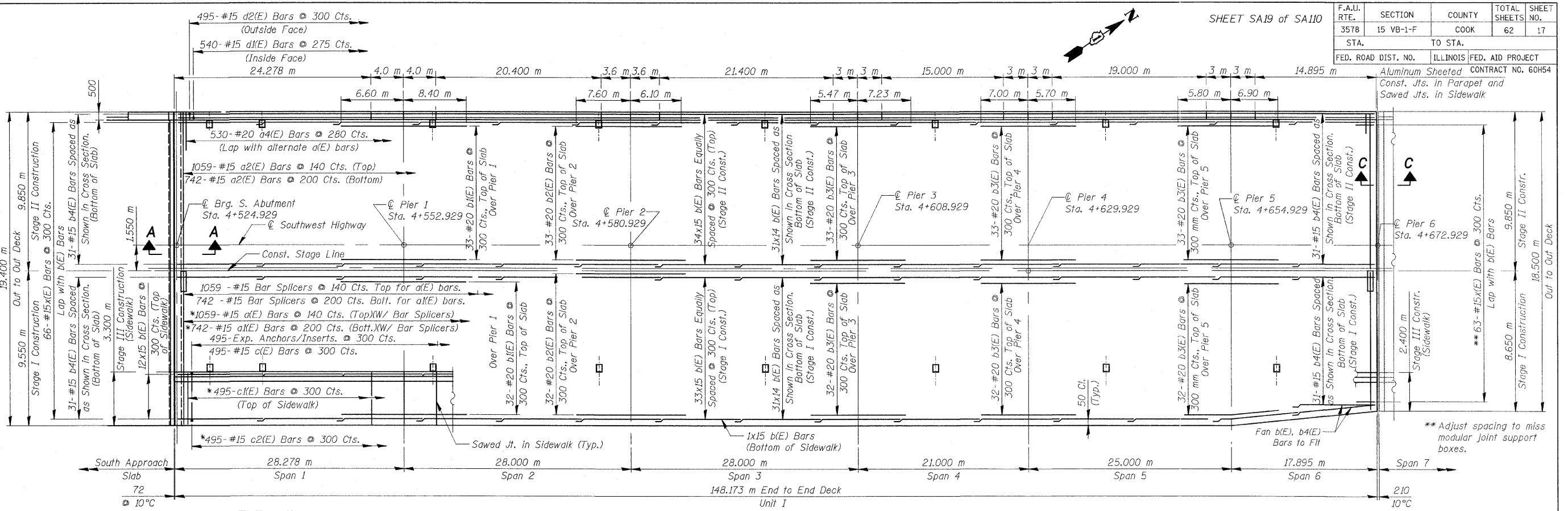
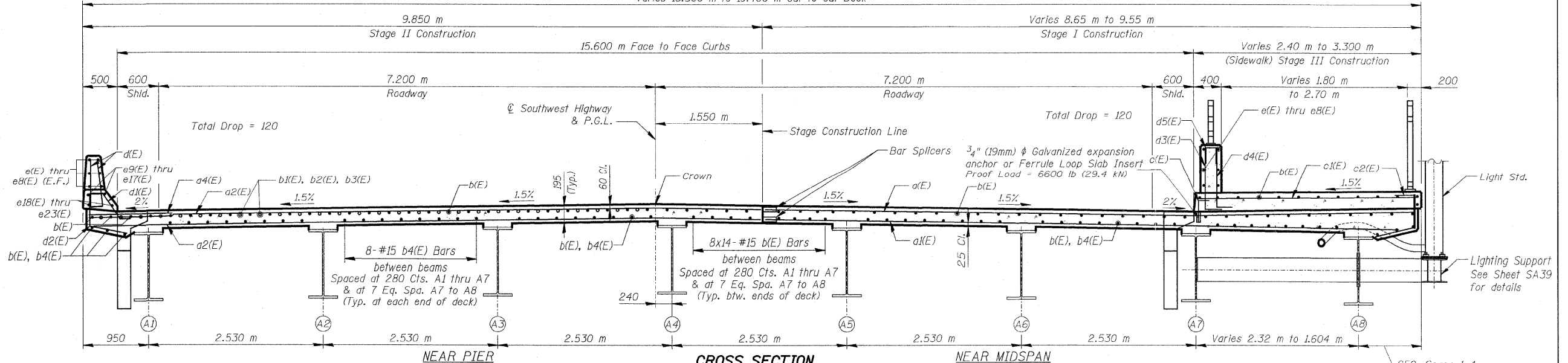


F.A.J. RTE.	SECTION	COUNTY	TOTAL SHEETS	SHEET NO.
3578	15 VB-1-F	COOK	62	17
STA.	TO STA.		FED. AID PROJECT	
	ILLINOIS		CONTRACT NO. 60H54	



DECK PLAN

Varies 18.500 m to 19.400 m Out to Out Deck



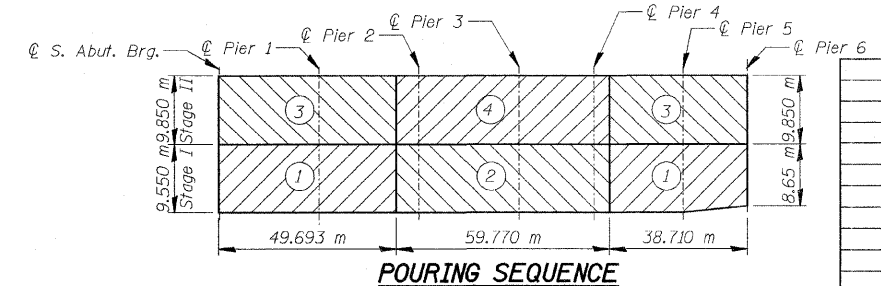
CROSS SECTION

Looking Northeast

NOTES

1. Reinforcement Bars designated (E) shall be Epoxy Coated.
2. Bars indicated 20 x 3 - #15 etc. indicates 20 Lines of Bars with 3 lengths per line.
3. All edges shall have standard 19 mm chamfer except as noted.
4. Work this Sheet with Sheet Nos. SA20 and SA21. See Sheets SA20 & SA21 for Parapet and Bicycle Railing Details.
5. All Dimensions are in millimeters (mm) except as noted.
6. Place bars d1(E) and d2(E) to miss the aluminum sheeted joint locations in parapets
7. The cost of expansion anchors/inserts is included in the cost of Reinforcement Bars, Epoxy Coated.

TYP. LAP SPLICE	
BAR SIZE	MIN. LAP
#15	510
#25	1.06 m



POURING SEQUENCE

REVISIONS	
NAME	DATE

ILLINOIS DEPARTMENT OF TRANSPORTATION

SUPERSTRUCTURE - UNIT I

SOUTHWEST HIGHWAY OVER B&O RAILROAD AND STONY CREEK

FAU 3578 SECTION 15 VB-1-F
STRUCTURE NUMBER 016-2771
COOK COUNTY STATION 4+716.497

SCALE: NONE DATE: MAY 22, 2009
DRAWN BY: M. Tryon
CHECKED BY: A. Yargloogu

FOR INFORMATION ONLY

J:\vermillion\rdwy_L\isle\106146 PM
 q:\1dof\9556_a0\drawings\struc\Fabrication\plans\19_FAB_Deck_Plan.dgn

