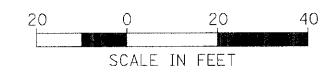
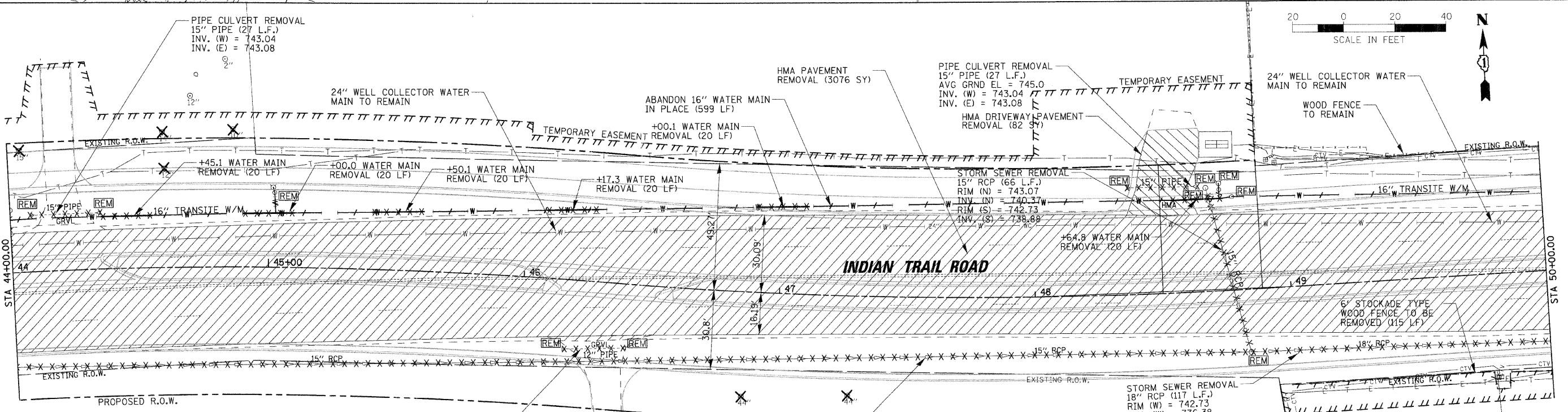
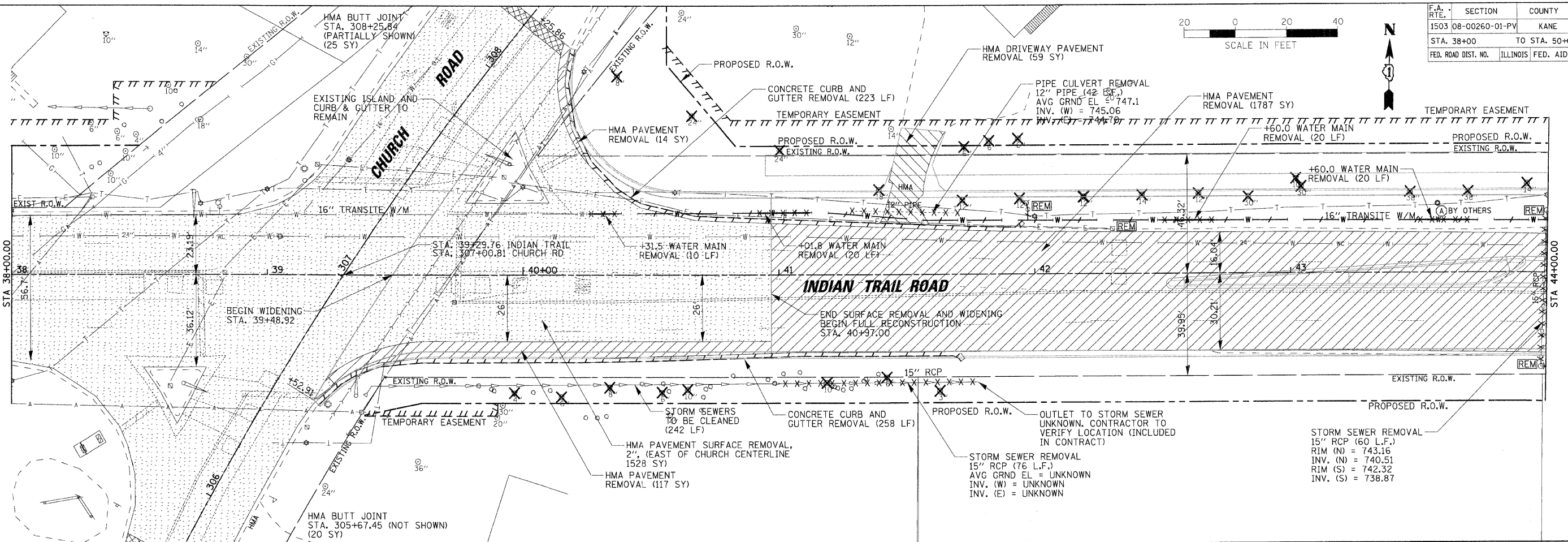


F.A. RTE.	SECTION	COUNTY	TOTAL SHEETS	SHEET NO.
1503 08-00260-01-PV		KANE	176	27
STA. 38+00		TO STA. 50+00		
FED. ROAD DIST. NO.		ILLINOIS FED. AID PROJECT		



REVISIONS	
NAME	DATE

ILLINOIS DEPARTMENT OF TRANSPORTATION
REMOVAL PLANS
INDIAN TRAIL ROAD
SHEET 2 OF 6
SCALE: VERT. 1" = 20'
HORIZ. 1" = 20'
DATE 1/7/09
DRAWN BY AWH
CHECKED BY TC/SBP



PLOT DATE = 1/5/2009
FILE NAME = h:\work\122009\1503\1503-01-PV\1503-01-PV-REM-IT-4.dgn
USER NAME = JBERL