

# STATE OF ILLINOIS DEPARTMENT OF TRANSPORTATION DIVISION OF HIGHWAYS PLANS FOR PROPOSED FEDERAL AID PROJECT LOCAL AGENCY PAVEMENT PRESERVATION (LAPP) THATCHER AVENUE (FAU 2753) CENTRAL AVENUE TO CHICAGO AVENUE SECTION NO. 09-00089-00-RS PROJECT NO. ARA-9003(349) VILLAGE OF RIVER FOREST COOK COUNTY JOB NO. C-91-663-09

ROUTE NO.	SECTION	COUNTY	TOTAL SHEETS	SHEET NO.
2753	09-00089-00-RS	COOK	15	1
ILLINOIS PROJECT ARA-9003(349)				
VILLAGE SECTION 09-00089-00-RS				
CONTRACT NO. 63215				



LOCATION OF SECTION INDICATED THUS:


**TRAFFIC DATA**

2030 ADT = 6,800  
POSTED SPEED LIMIT = 30 M.P.H.  
DESIGN SPEED = 30 M.P.H.

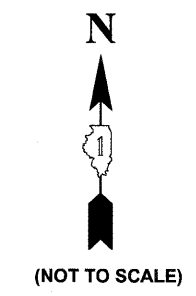
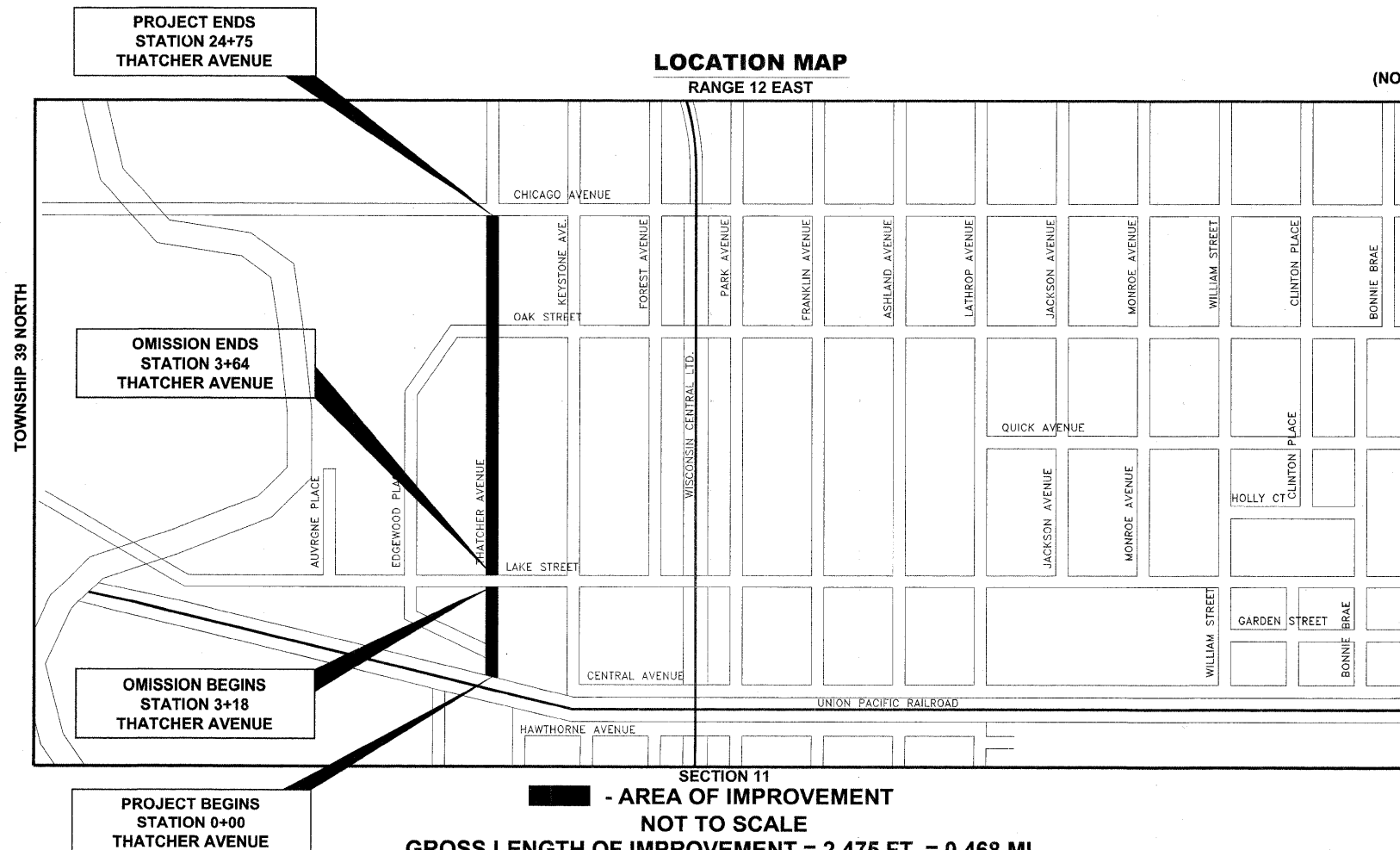
**DESIGN DESIGNATION**

COLLECTOR

PROJECT LOCATED IN THE VILLAGE OF RIVER FOREST



FULL SIZE PLANS HAVE BEEN PREPARED USING STANDARD ENGINEERING SCALES. REDUCED SIZED PLANS WILL NOT CONFORM TO STANDARD SCALES. IN MAKING MEASUREMENTS ON REDUCED PLANS, THE ABOVE SCALES MAY BE USED.



STATE OF ILLINOIS  
ILLINOIS DEPARTMENT OF TRANSPORTATION  
DIVISION OF HIGHWAYS

APPROVED 06-02-2009 20  
*Gregory W. Kraus*  
DIRECTOR OF PUBLIC WORKS, VILLAGE OF RIVER FOREST

PASSED JUNE 5 2009  
*John J. Henschel*  
DISTRICT 11 ENGINEER OF LOCAL ROADS & STREETS

RELEASED FOR BID  
BASED ON LIMITED  
REVIEW JUNE 5, 2009  
*Diane M. O'Keefe*  
DEPUTY DIRECTOR OF HIGHWAYS, 9th  
REGION 1 ENGINEER

(PRINTED BY AUTHORITY OF THE STATE OF ILLINOIS)



DATE SIGNED: 6/22/09  
LICENSE EXPIRES: 11-30-09



**Know what's below.  
Call before you dig.**

CONTRACT NO. 63215

**SECTION 11**  
- AREA OF IMPROVEMENT  
NOT TO SCALE  
GROSS LENGTH OF IMPROVEMENT = 2,475 FT. = 0.468 MI.  
NET LENGTH OF IMPROVEMENT = 2,429 FT. = 0.460 MI.

FIELD ENGINEER: MARILYN SOLOMON, (847)705-4407  
Drawing file: W:\Projects\74009075 - Thatcher Ave COVER.dwg Jun 02 2009 - 10:31am

EDWIN HANCOCK ENGINEERING COMPANY  
9933 ROOSEVELT ROAD PHONE: (708) 865-0300  
WESTCHESTER, ILLINOIS 60154