

F.A.I. RTE.	SECTION	COUNTY	TOTAL SHEETS	SHEET NO.
57	VARIOUS	KANKAKEE	5	1
ILLINOIS			CONTRACT NO. 66984	

INDEX OF SHEET

1. COVER SHEET
2. GENERAL NOTES
3. SUMMARY OF QUANTITIES
4. TYPICALS SECTION
5. TYPICAL PAVEMENT MARKING

STANDARDS

000001-05	STANDARD SYMBOLS, ABBREVIATIONS AND PATTERNS
701101-02	OFF-ROAD OPERATIONS MULTILANE, 15' (4.5 m) TO 24" (600 mm) FROM PAVEMENT EDGE
701106-02	OFF-ROAD OPERATIONS, MULTILANE, MORE THAN 15' (4.5 m) AWAY
701400-03	APPROACH TO LANE CLOSURE, FREEWAY/EXPRESSWAY
701401-05	LANE CLOSURE, FREEWAY/EXPRESSWAY
701426-03	LANE CLOSURE, MULTILANE, INTERMITTENT OR MOVING OPERATIONS FOR FOR SPEEDS \geq 45 MPH
701411-05	LANE CLOSURE, MULTILANE, AT ENTRANCE OR EXIT RAMP FOR SPEEDS \geq 45 MPH
701901-01	TRAFFIC CONTROL DEVICES

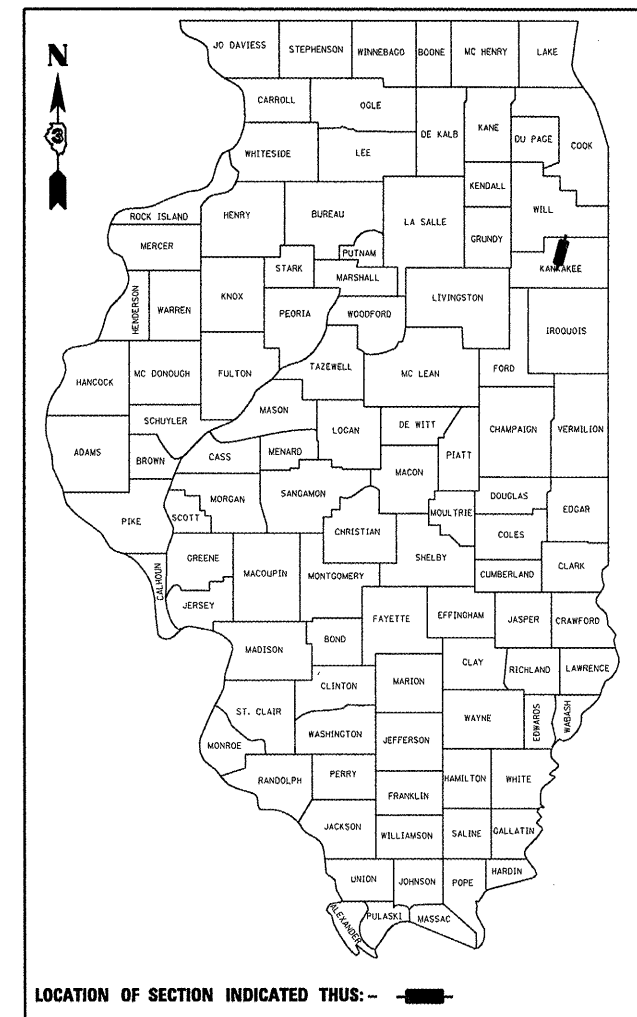
STATE OF ILLINOIS DEPARTMENT OF TRANSPORTATION DIVISION OF HIGHWAYS PROPOSED HIGHWAY PLANS

**FAI ROUTE 57 (I-57)
SECTION VARIOUS**

**TYPE OF IMPROVEMENT
INTERMITTENT MICRO-SURFACING
(JOINT REPAIR)
KANKAKEE COUNTY**

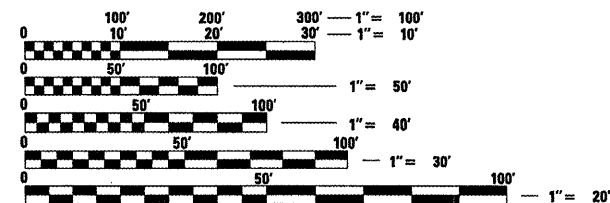
C-93-163-09

D-93-002-09



LOCATION OF SECTION INDICATED THUS:

FUNCTIONAL CLASSIFICATION
URBAN/RURAL - INTERSTATE
F.A.I. ROUTE 57
2007 ADT = 27400
P.V = 77.1% M.U. = 18.2% S.U. = 4.7%



FULL SIZE PLANS HAVE BEEN PREPARED USING STANDARD ENGINEERING SCALES. REDUCED SIZED PLANS WILL NOT CONFORM TO STANDARD SCALES. IN MAKING MEASUREMENTS ON REDUCED PLANS, THE ABOVE SCALES MAY BE USED.

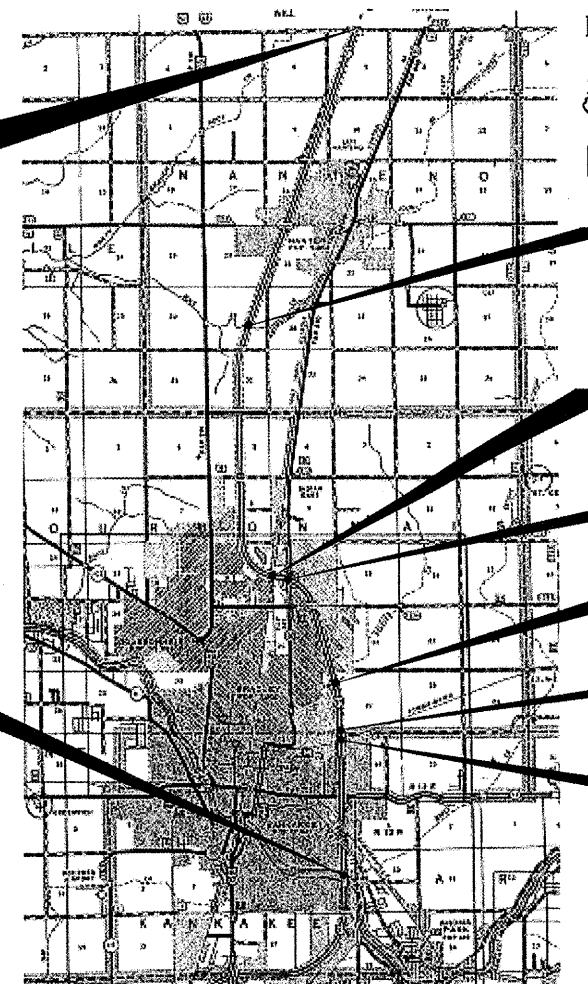
J.U.L.I.E.
JOINT UTILITY LOCATION INFORMATION FOR EXCAVATION
1-800-892-0123
OR 811

PROJECT ENGINEER: JOE KANNEL
PROJECT MANAGER: RON WOODSHANK
TOWNSHIP: MANTENO, BOURBONNAIS, KANKAKEE

CONTRACT NO. 66984

END PROJECT
WILL COUNTY LINE
(M.P. 325.04)

BEGIN PROJECT
KANKAKEE RIVER
(M.P. 310.41)



BRIDGE OMISSION
M.P. 320.00
SN 046-0019 NB
SN 046-0018 SB

BRIDGE OMISSION
M.P. 315.75
SN 046-0017 NB
SN 046-0016 SB

BRIDGE OMISSION
M.P. 315.48
SN 046-0015 NB
SN 046-0014 SB

BRIDGE OMISSION
M.P. 313.65
SN 046-0013 NB
SN 046-0012 SB

BRIDGE OMISSION
M.P. 312.80
SN 046-0010 NB
SN 046-0011 SB

BRIDGE OMISSION
M.P. 312.69
SN 046-0008 NB
SN 046-0009 SB

GROSS LENGTH = 77299 FT. = 14.64 MILE
NET LENGTH = 76401 FT. = 14.46 MILE

STATE OF ILLINOIS
DEPARTMENT OF TRANSPORTATION
DIVISION OF HIGHWAYS

SUBMITTED *June 23, 2009*
James Rayson
DEPUTY DIRECTOR OF HIGHWAYS, REGION ENGINEER

June 26, 2009
Charles J. Ingerville
ENGINEER OF DESIGN AND ENVIRONMENT

June 26, 2009
Christine M. Reed
DIRECTOR OF HIGHWAYS, CHIEF ENGINEER

**PRINTED BY THE AUTHORITY
OF THE STATE OF ILLINOIS**