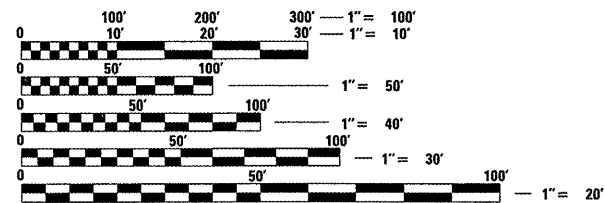


INDEX OF SHEETS

1	TITLE SHEET
2	GENERAL NOTES & SURVEY INFORMATION
3 - 4	SUMMARY OF QUANTITIES
5 - 6	SCHEDULE OF QUANTITIES
7 - 8	DETAILS AND TYPICAL SECTIONS
9	PLAN SHEET KEY
10 - 11	WABASH AVE. PLAN
12 - 14	WATERWAY NO. 1 PLAN
15 - 16	RAMP A PLAN
17 - 19	WATERWAY NO. 1 & I-72 PLAN
20 - 22	I-72 AND EAST ACCESS ROAD PLAN
23 - 26	SOUTH AND SOUTHEAST ACCESS ROAD PLAN
27	WABASH AVE. PROFILE
28	RAMP A PROFILE
29 - 30	WATERWAY NO. 1 PROFILE
31 - 32	WATERWAY NO. 1 & I-72 PROFILE
33 - 34	EAST ACCESS ROAD PROFILE
35	SOUTH ACCESS ROAD PROFILE
36 - 37	SOUTHEAST ACCESS ROAD PROFILE
38 - 39	RELOCATED SIGN DETAILS
40 - 41	ACCESS GATE DETAILS
42	SPECIAL DETAILS FIELD TILE REPLACEMENT
43 - 44	PAVED DITCH AND SLOPEWALL DETAILS
45 - 54	STORM WATER POLLUTION PREVENTION PLAN
55 - 56	TRAFFIC CONTROL PLAN
57 - 61	WABASH AVE. CULVERT
62 - 64	ASH GROVE ROAD CULVERT
65 - 68	STEEL TRENCHLESS PIPE INSTALLATION
69 - 71	WEIR /DAM DETAILS
72 - 74	DETENTION AREA GRADING PLAN
75 - 79	WABASH AVE. CROSS SECTIONS
80 - 84	WATERWAY NO. 1 CROSS SECTIONS
85 - 86	ASH GROVE ROAD CROSS SECTIONS
87 - 92	RAMP A CROSS SECTIONS
93 - 105	WATERWAY NO. 1 & I-72 CROSS SECTIONS
106	WATERWAY NO. 1, I-72 & E. ACCESS CROSS SECTION
107 - 119	EAST ACCESS ROAD CROSS SECTIONS
120 - 138	SOUTH ACCESS ROAD CROSS SECTIONS
139 - 147	SOUTHEAST ACCESS ROAD CROSS SECTIONS

FOR HIGHWAY STANDARDS SEE SHEET NO. 2



FULL SIZE PLANS HAVE BEEN PREPARED USING STANDARD ENGINEERING SCALES. REDUCED SIZED PLANS WILL NOT CONFORM TO STANDARD SCALES. IN MAKING MEASUREMENTS ON REDUCED PLANS, THE ABOVE SCALES MAY BE USED.

J.U.L.I.E.
JOINT UTILITY LOCATION INFORMATION FOR EXCAVATION
1-800-892-0123
OR 811

PROJECT ENGINEER - JOHN NEGANGARD 217-782-6990
SQUAD LEADER - VINCE MADONIA 217-785-9046

CONTRACT NO. 72A02

STATE OF ILLINOIS
DEPARTMENT OF TRANSPORTATION

DIVISION OF HIGHWAYS
PROPOSED
HIGHWAY PLANS

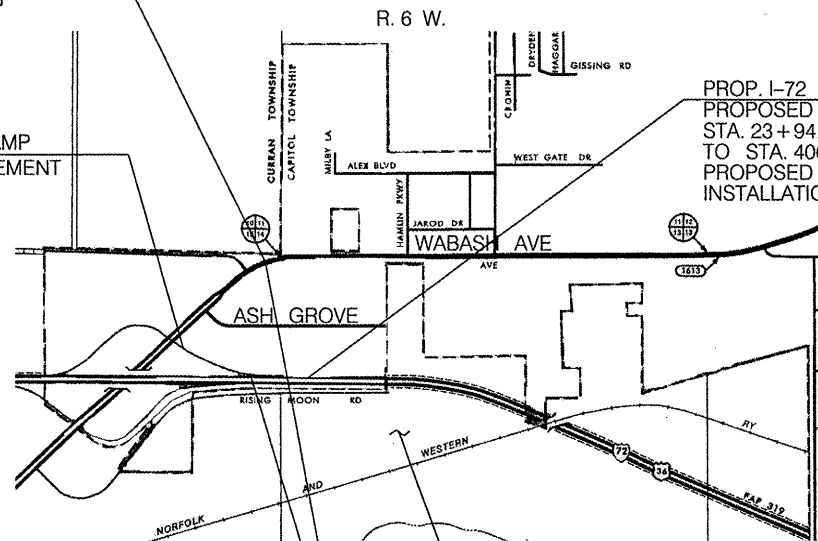
FAU ROUTE 8012 (WABASH AVE.)
AND FAI ROUTE 72
SECTION 21(I-3)
PROJECT M-8012 (012)
DRAINAGE IMPROVEMENT
SANGAMON COUNTY

C-96-516-07

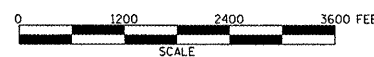
PROPOSED W. WABASH AVE.
PROPOSED PRECAST CONCRETE
BOX CULVERT 8' W X 6' H 186' LONG.
PAVEMENT REPLACEMENT
STA. 398+05 TO STA. 398+45

PROPOSED I-72 W.B. OFF RAMP
(RAMP A) DRAINAGE IMPROVEMENT
STA. 7+64 TO STA. 19+10

PROP. I-72
PROPOSED WATERWAY NO. 1 IMPROVEMENT
STA. 23+94.63 (WATERWAY NO. 1) = 389+27.51 (I-72)
TO STA. 406+25 (I-72)
PROPOSED 60" X 224' STEEL TRENCHLESS PIPE
INSTALLATION - STA. 402+75



LOCATION PLAN



PROPOSED ASH GROVE ROAD
PROPOSED PRECAST CONCRETE BOX CULVERT
8' W X 6' H 100' LONG STA. 17+25 TO STA. 17+63
& PROPOSED WATERWAY NO. 1 IMPROVEMENT
BETWEEN WABASH AVE. AND I-72 STA. 10+80
TO STA. 23+94.63

NET LENGTH OF PROJECT (W. WABASH AVENUE) - 40.00' = 0.008 MI.
NET LENGTH OF PROJECT (ASH GROVE ROAD) - 38.00' = 0.007 MI.
NET LENGTH OF PROJECT (RAMP A) = 1095.50' = 0.207 MI.
NET LENGTH OF PROJECT (WATERWAY NO. 1) - 3012.12' = 0.570 MI.
NET LENGTH OF PROJECT (SOUTH, SOUTHEAST & EAST ACCESS ROADS) - 3725.89' = 0.706 MI.
GROSS LENGTH OF PROJECT - 7911.51' = 1.498 MI.

F.A.U. RTE.	SECTION	COUNTY	TOTAL SHEETS	SHEET NO.
8012	21(I-3)	SANGAMON	147	1
		ILLINOIS	CONTRACT NO. 72A02	

D-96-523-04



ADT (I-72) = 16800 (2007) ADT (WABASH) = 12200 (2007)
% SU = 16.0 (2007) % SU = 2.0 (2007)
% MU = 8.0 (2007) % MU = 1.2 (2007)

PROPOSED ACCESS FRONTAGE ROAD TO STORM WATER DETENTION AREA
PROPOSED ACCESS TO PROPOSED WEIR AND STORM SEWER PLACEMENT
PROPOSED EARTH EXCAVATION FOR DETENTION FACILITY
STA. 101+47 TO STA. 109+00 (SOUTH ACCESS ROAD)
STA. 500+00 TO STA. 516+33.12, EAST ACCESS ROAD
STA. 199+50 TO STA. 212+89.77 SOUTHEAST ACCESS ROAD

MARK A. HENDERSON
5513
LICENSED STRUCTURAL ENGINEER
STATE OF ILLINOIS
EXPIRES 11/30/10

CHRISTOPHER P. KOLLER
062-04658
LICENSED PROFESSIONAL ENGINEER
STATE OF ILLINOIS
EXPIRES 11/30/09

STATE OF ILLINOIS
DEPARTMENT OF TRANSPORTATION
DIVISION OF HIGHWAYS
SUBMITTED June 1, 2009
Reg. C. D. ...
DEPUTY DIRECTOR OF HIGHWAYS, REGION ENGINEER
June 26, 2009
Charles G. Ingersoll
ENGINEER OF DESIGN AND ENVIRONMENT
June 26, 2009
Christine M. Reed
DIRECTOR OF HIGHWAYS, CHIEF ENGINEER

PRINTED BY THE AUTHORITY OF THE STATE OF ILLINOIS