






- LEGEND**
-  - TEMPORARY EROSION CONTROL SEEDING
  -  - PERIMETER EROSION BARRIER
  -  - AGGREGATE DITCH CHECK
  -  - AGGREGATE EROSION CONTROL
  -  - EARTH EXCAVATION FOR EROSION CONTROL (SETTLING BASIN)

FILE NAME =	USER NAME = laughlinr1	DESIGNED -	REVISED -
e:\pwork\pwidot\LAUGHLINRL\0143507\0672A02-sht-eros.dgn		DRAWN -	REVISED -
	PLOT SCALE = 100.0000' / IN.	CHECKED -	REVISED -
	PLOT DATE = May-18-2009 03:19:19PM	DATE -	REVISED -

**Allen Henderson & Associates, Inc.**  
 Civil and Structural Engineers Springfield, IL  
 62703 Phone: (217)544-8033 IL Design Firm  
 No. 184-001907

**STORM WATER POLLUTION PREVENTION PLAN**

SCALE: 1" = 50'    SHEET NO. 54 OF 147 SHEETS    STA. 103+50.00 TO STA. 204+50.00

F.A.U. RTE.	SECTION	COUNTY	TOTAL SHEETS	SHEET NO.
8012	21(I-3)	SANGAMON	147	54
CONTRACT NO. 72A02				
FED. ROAD DIST. NO.		ILLINOIS FED. AID PROJECT		