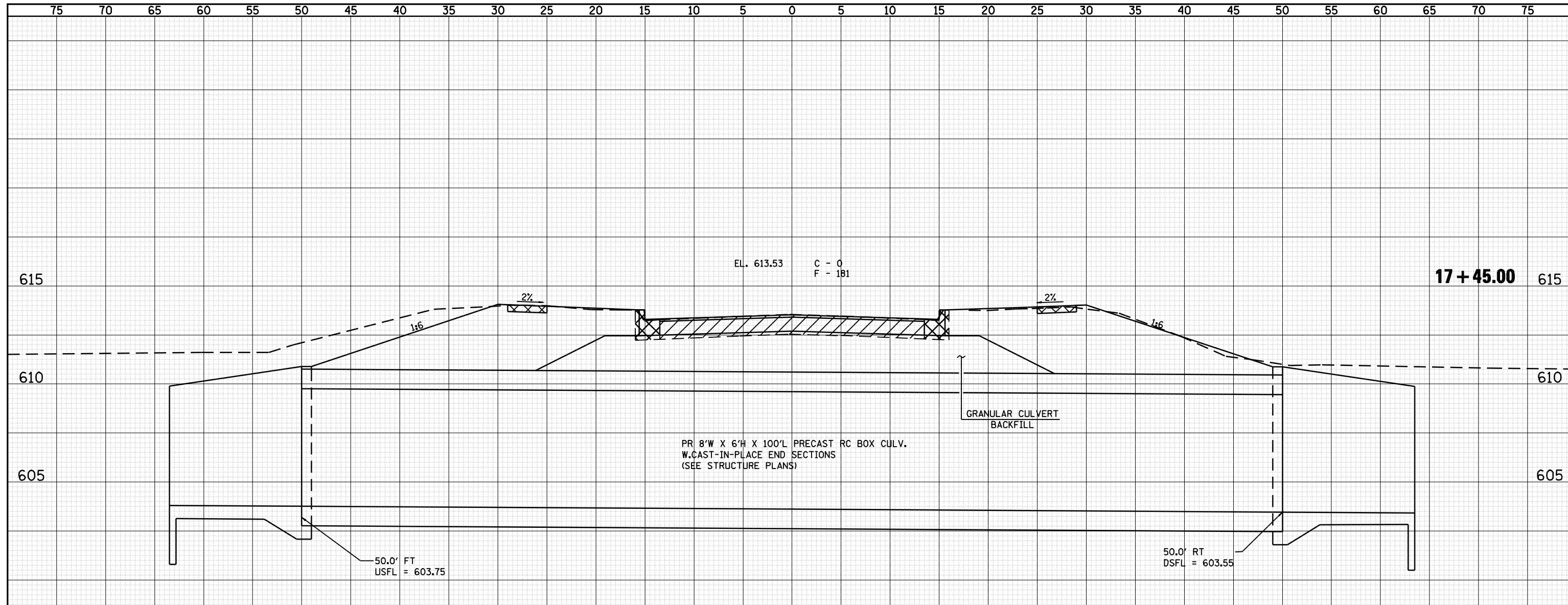


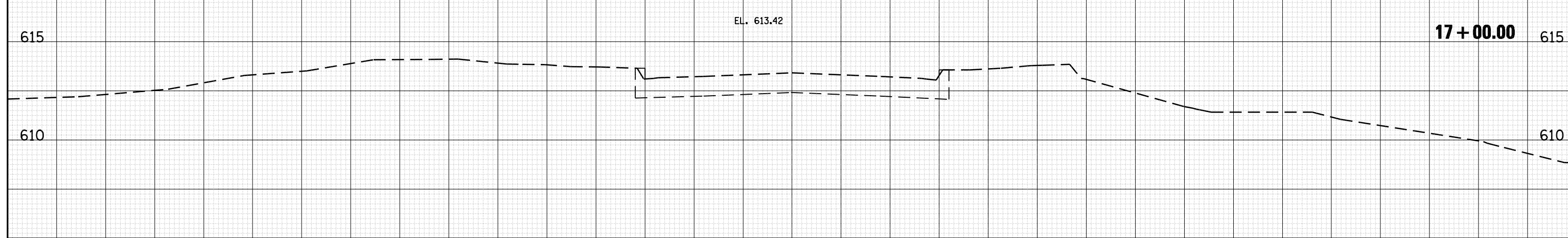
DATE	
BY	
SURVEYED	
PLOTTED	
TEMPLATE	
AREAS CHECKED	
FINAL SURVEY NOTE BOOK NO.	



**STA. 17+25 LT. & RT. - BEGIN SIDEWALK REMOVAL AND COMBINATION CURB AND GUTTER REMOVAL AND REPLACEMENT**

**PROJECT BEGINS - STA. 17+25**

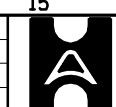
**BEGIN NEW PORTLAND CEMENT CONCRETE SIDEWALK 4" - STA. 17+25 LT. & RT.**



FILE NAME =  
 o:\pwork\PWIDOT\LAUGHLIN\ld0143507\0672A02

USER NAME = laughlinr1  
 aht-xasht-ash grove.dgn  
 PLOT SCALE = 10.0000 "/ IN.  
 PLOT DATE = May-18-2009 03:21:24PM

DESIGNED	-	REVISED	-
DRAWN	-	REVISED	-
CHECKED	-	REVISED	-
DATE	-	REVISED	-



**Allen Henderson & Associates, Inc.**  
 Civil and Structural Engineers Springfield, IL  
 62703 Phone: (217)544-8033 IL Design Firm  
 No. 184-001907

<b>CROSS SECTIONS (ASH GROVE ROAD)</b>			
SCALE:	SHEET NO.	OF SHEETS	STA. 17+00 TO STA. 17+45

F.A.U. RTE.	SECTION	COUNTY	TOTAL SHEETS	SHEET NO.
8012	21(I-3)	SANGAMON	147	85
CONTRACT NO. 72A02				
FED. ROAD DIST. NO. ILLINOIS FED. AID PROJECT				